U.S. Department of
Homeland Security

United States
Coast Guard

LIGHT LIST

Volume IV

GULF OF MEXICO

Econfina River, Florida
to the Rio Grande, Texas

This publication contains a list of lights, sound
signals, buoys, daybeacons, and other aids to navigation.

IMPORTANT

**THIS PUBLICATION SHOULD BE CORRECTED
EACH WEEK FROM THE LOCAL NOTICES TO MARINERS
OR NOTICES TO MARINERS AS APPROPRIATE.**

2007

COMDTPUB P16502.4

U.S. GOVERNMENT PRINTING OFFICE
WASHINGTON, DC.

For sale by Superintendent of Documents, U.S. Government Printing Office, Washington, DC 20402
GPO Stock Number: 050-012-004 60-9
ISBN: 0-16-072991-2

LIMITS OF LIGHT LISTS PUBLISHED BY

U.S. COAST GUARD

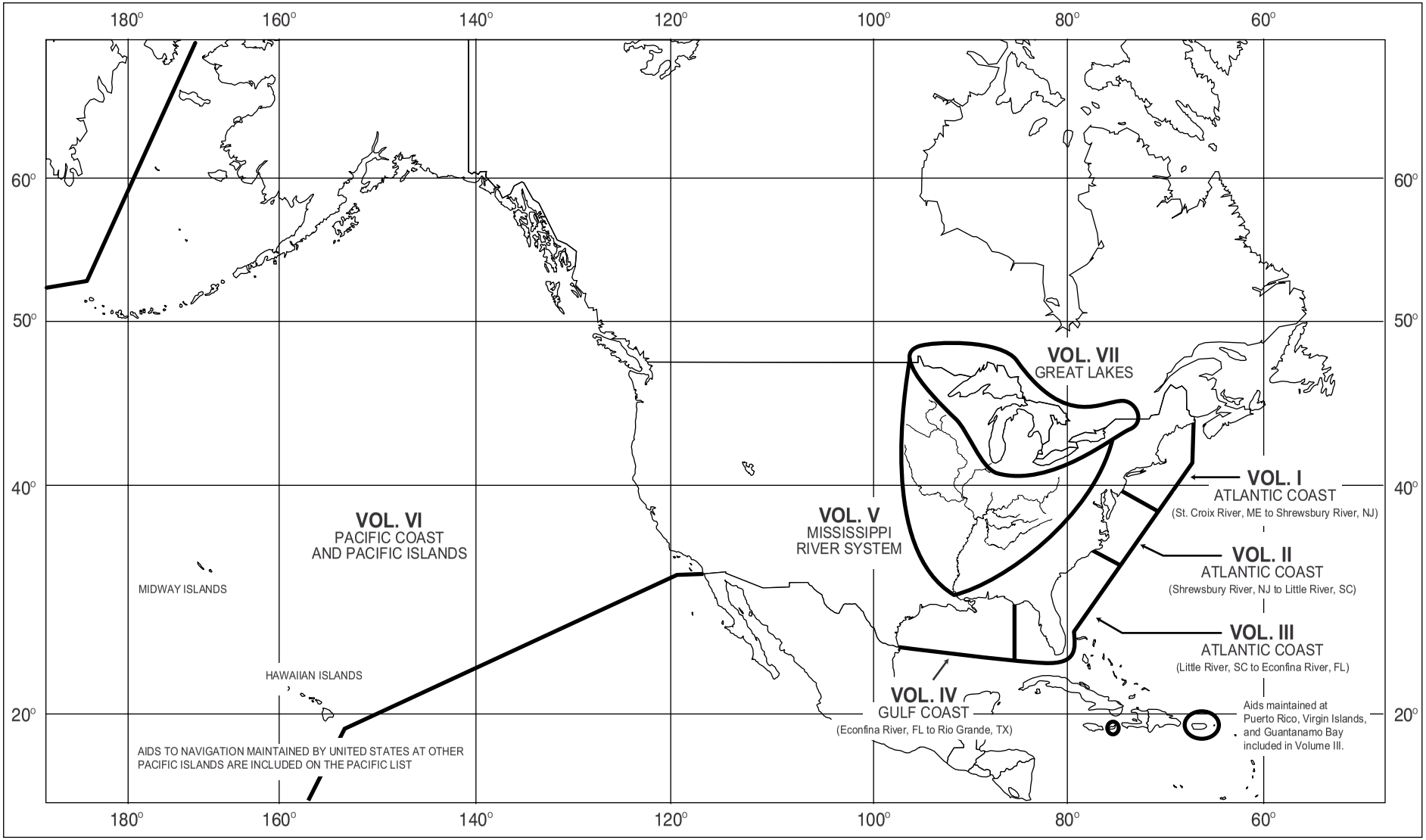

U.S. DGPS SITES
& IDENTIFICATION NUMBERS

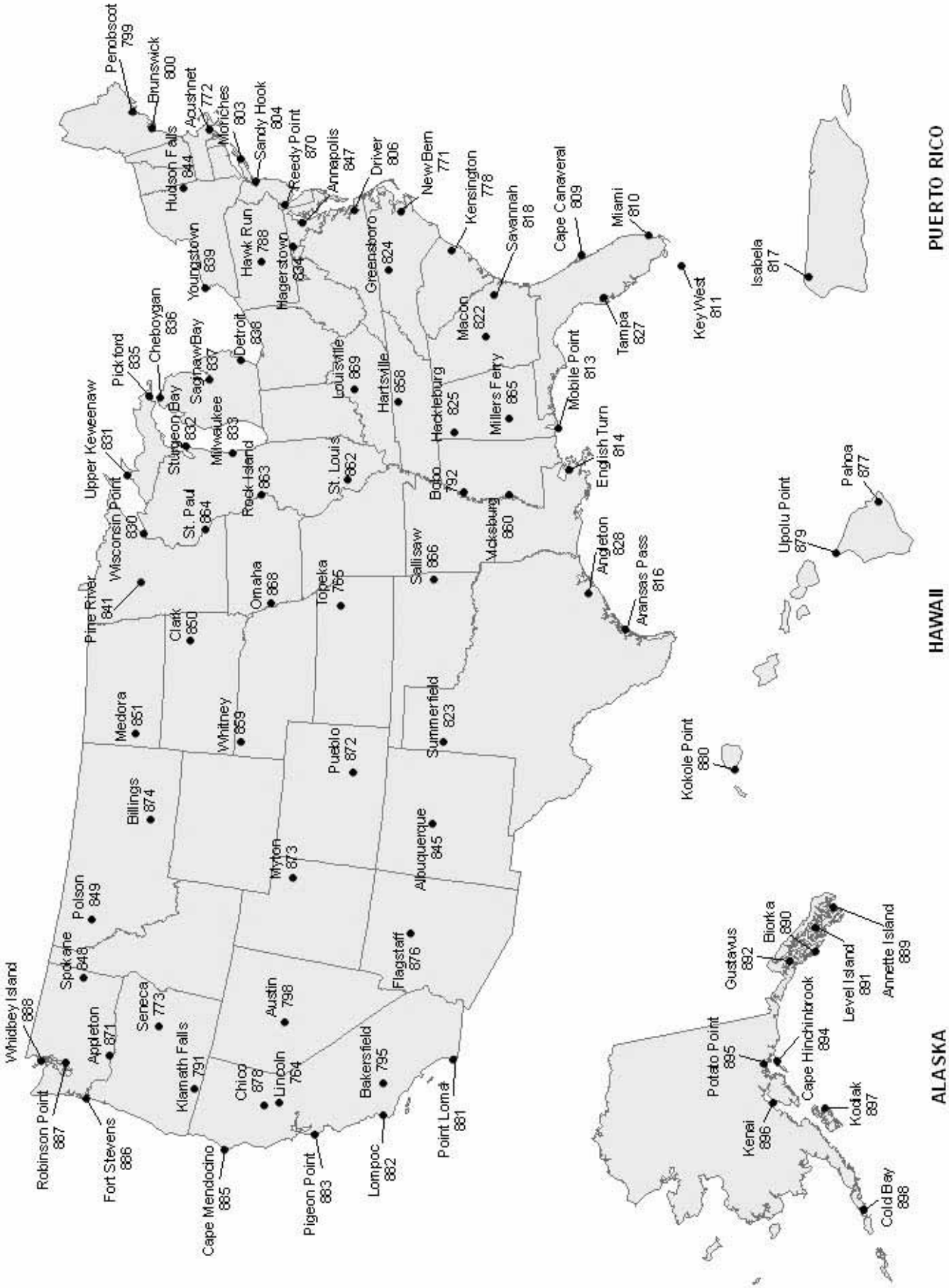

COAST GUARD DISTRICT COMMANDERS

DISTRICT	ADDRESS	WATERS OF JURISDICTION
FIRST	408 Atlantic Avenue Boston, MA 02110-3350 http://www.uscg.newengland.com PHONE: 617-223-8558	Maine, New Hampshire, Massachusetts, Vermont (Lake Champlain), Rhode Island, Connecticut, New York, to Shrewsbury River, New Jersey.
FIFTH	Federal Building; 431 Crawford Street Portsmouth, VA 23704-5004 http://www.uscgmil/lantarea/index.html PHONE: 757-398-6486 757-398-6231	Shrewsbury River, New Jersey to Delaware, Maryland, Virginia, District of Columbia and North Carolina.
SEVENTH	Brickell Plaza Federal Building 909 SE 1st Avenue; Rm 406 Miami, FL 33131-3050 http://www.uscgmil/d7/ PHONE: 305-415-6730 305-415-6800	South Carolina, Georgia, Florida to 83°50 W, and Puerto Rico and adjacent islands of the United States.
EIGHTH	Hale Boggs Federal Building 500 Poydras Street New Orleans, LA 70130-3310 http://www.uscgmil/d8/index.htm PHONE: 504-589-6277 504-589-6225	Florida westward from 83°50 W, Alabama, Mississippi, Louisiana, Texas, the Mississippi River System except that portion of the Illinois River north of Joliet, Illinois.
NINTH	1240 East 9th Street Cleveland, OH 44199-2060 http://www.uscgmil/d9/uscgd9.html PHONE: 216-902-6060 216-902-6117	Great Lakes and St. Lawrence River above St. Regis River.
ELEVENTH	Coast Guard Island Building 50-6 Alameda, CA 94501-5100 http://www.uscgmil/D11/ PHONE: 510-437-2976	California.
THIRTEENTH	Federal Building 915 Second Avenue Seattle, WA 98174-1067 http://www.uscgmil/d13/default.htm PHONE: 206-220-7270 206-220-7004	Oregon, Washington, Idaho, and Montana.
FOURTEENTH	Prince Kalanianaole Federal Bldg. 300 Ala Moana Blvd 9th Floor, Room 9-236 Honolulu, HI 96850-4982 http://www.uscgmil/d14/ PHONE: 808-541-2316 808-541-2500	Hawaiian, American Samoa, Marshall, Marianas, and Caroline Islands.
SEVENTEENTH	P.O. Box 25517 Juneau, AK 99802-5517 http://www.uscgmil/d17/ PHONE: 907-463-2262 907-463-2004	Alaska.

U. S. COAST GUARD EIGHTH DISTRICT UNIT LISTING

U.S. COAST GUARD AIDS TO NAVIGATION TEAMS

ANT CORPUS CHRISTI

1201 Navigation Blvd
Corpus Christi, TX
78401
(361) 888-3175

ANT DULAC

241 Coast Guard Road
Dulac, LA 70353
(985) 563-4473

ANT GALVESTON

End of Ferry Rd
Galveston, TX 77553-1912
(409) 766-5666

ANT GULFPORT

P.O. Box 1198
Gulfport, MS 39502-1198
(228) 864-5522

ANT MOBILE

South Broad St.
Mobile, AL 36615-1390
(251) 441-6244

ANT MORGAN CITY

Port of Morgan City
800 Youngs Rd
Morgan City, LA 70381
(985) 384-7000

ANT NEW ORLEANS

4640 Urquhart St.
New Orleans, LA 70117-4698
(504) 9421-3012

ANT PANAMA CITY

1700 Thomas Drive
Panama City, FL 32408-5804
(850) 234-8139

ANT PENSACOLA

Unit 21 Slemmer Ave
Naval Air Station
Pensacola, FL 32508-7851
(850) 455-2354

ANT PORT OCONNOR

PO Box 98
Port O'Connor, TX
78403
(361) 983-4313

ANT SABINE

PO Box 1124
Sabine Pass, TX 77655
(409) 971-2519

ANT SOUTH PADRE

1 Wallace Reed Road
South Padre Island, TX
78597
(956) 761-7257

ANT VENICE

436 Coast Guard Rd
Venice, LA 70091
(985) 534-7250

BUOY TENDERS

CGC AXE (WLIC-75310)

6030 Railroad Ave
Morgan City, LA 70380
(985) 385-0037

CGC BARBARA MABRITY (WLM-559)

South Broad St.
Mobile, AL 36615-1390
(251) 447-6275

CGC CLAMP (WLIC-75306)

End of Ferry Rd
Galveston, TX 77553-1912
(409) 766-5681

CGC CYPRESS (WLB-210)

South Broad St.
Mobile, AL 36615-1390
(251) 441-6277

CGC HATCHET (WLIC-75309)

3000 Fort Point Road
Galveston ,TX 77553
(409) 766-5683

CGC HARRY CLAIBORNE (WLM-561)

End of Ferry Rd
Galveston ,TX 77553-1912
(409) 766-5690

CGC MALLET (WLIC-75304)

1201 Navigation Blvd
Corpus Christi, TX
78407
(361) 888-3268

CGC PAMLICO (WLIC-800)

4640 Urquhart St.
New Orleans, LA 70117-4698
(504) 942-3042

CGC SAGINAW (WLIC-803)

South Broad St.
Mobile, AL 36615-1390
(251) 441-5197

USCG NAVIGATION CENTER
Navigation Information Service (NIS)

The Coast Guard is the official government source of information for civil users of the Global Positioning Satellite System (GPS). The Navigation Information Service (NIS) is available 24 hours a day, seven days a week, for all Radio Navigation and maritime related needs via phone, fax or e mail. The NIS provides users the ability to access real time or archived GPS, NDGPS, DGPS Loran-C, and LNM information at http://www.navcen.uscg.gov as well as subscribe to an automated list service which enables users to receive GPS status messages and Notice to NAVSTAR User (NANU) messages via direct Internet e-mail.

The NAVCEN also disseminates GPS, DGPS, and LORAN safety advisory broadcast messages through USCG broadcast stations utilizing VHF-FM voice, HF-SSB voice, and NAVTEX broadcasts. The broadcasts provide the GPS and DGPS user in the marine environment with the current status of the navigation systems, as well as any planned/unplanned system outages that could affect GPS, DGPS, and LORAN navigational accuracy.

To comment on any of these services or ask questions about the service offered, contact the NAVCEN at:

Commanding Officer
U.S. Coast Guard NAVCEN (NIS)
7323 Telegraph Road
Alexandria, VA 22310-3998

Phone: **(703) 313-5900**
FAX: **(703) 313-5920**
Internet: http://www.navcen.uscg.gov

This Light List is corrected through: Eighth Coast Guard District Local Notice to Mariners No. 27/07

http://www.navcen.uscg.gov/lnm/d8gm/default.htm

To National Geospatial-Intelligence Agency (NGA).No. 29/07

The 2007 edition supersedes the 2008 Print edition.

RECORD OF CORRECTIONS

YEAR 2007

1	12	23	33	43
2	13	24	34	44
3	14	25	35	45
4	15	26	36	46
5	16	27	37	47
6	17	28	38	48
7	18	29	39	49
8	19	30	40	50
9	20	31	41	51
10	21	32	42	52
11	22			

YEAR 2008

1	12	23	33	43
2	13	24	34	44
3	14	25	35	45
4	15	26	36	46
5	16	27	37	47
6	17	28	38	48
7	18	29	39	49
8	19	30	40	50
9	20	31	41	51
10	21	32	42	52
11	22			

Preface

Lights and other marine aids to navigation, maintained by or under authority of the U.S. Coast Guard and located on waters used by general navigation, are described in the Light List. This volume includes aids to navigation located between Econfina River, Florida to Rio Grande, Texas.

Included are all Coast Guard aids to navigation used for general navigation such as lights, sound signals, buoys, daybeacons, and other aids to navigation. Not included are Coast Guard mooring buoys and some buoys having no lateral significance, such as special purpose, anchorage, fish net, and dredging.

Aids to Navigation Link:
http://www.uscgboating.org/safety/aton/system.htm

CAUTION: Mariners attempting to pass a buoy close aboard risk collision with a yawing buoy or with the obstruction, which the buoy marks. Mariners must not rely on buoys alone for determining their positions due to factors limiting buoy reliability

PRIVATE AIDS TO NAVIGATION

Included: Class I aids to navigation on marine structures or other works which the owners are legally obligated to establish, maintain, and operate as prescribed by the Coast Guard.

Included: Class II aids to navigation exclusive of Class I, located in waters used by general navigation.

Not included: Class III aids to navigation exclusive of Class I and Class II, located in waters not ordinarily used by general navigation.

This Light List is published via hardcopy annually, and posted electronically at:
http://www.navcen.uscg.gov/pubs/LightLists/LightLists.htm and is intended to furnish more complete information concerning aids to navigation than can be conveniently shown on charts. This Light List is not intended to be used in place of charts or Coast Pilots. Charts should be consulted for the location of all aids to navigation. It may be dangerous to use aids to navigation without reference to charts.

This list is corrected to the date of the notices to mariners shown on the title page. Changes to aids to navigation during the year are published in U.S. Coast Guard Local Notices to Mariners and National Geospatial-Intelligence Agency (NGA) Notices to Mariners. Important changes to aids to navigation are also broadcast through Coast Guard or Naval radio stations and NAVTEX. Mariners should keep their Light Lists, charts and other nautical publications corrected from these notices and should consult all notices issued after the date of publication of this Light List.

The electronic version of this publication is updated monthly, and is available at:
http://www.navcen.uscg.gov/pubs/LightLists/V4COMPLETE.pdf

IMPORTANT: A summary of corrections for this publication, which includes corrections from the dates shown on the title page to the date of availability, is published in the Local Notice to Mariners and the Notice to Mariners. These corrections must be applied in order to bring the Light List up-to-date. Additionally, this publication should be corrected weekly from the Local Notices to Mariners or the Notices to Mariners, as appropriate.
Mariners and others are requested to bring any apparent errors or omissions in these lists to the attention of:

Eighth District Commander:
Hale Boggs Federal Building
500 Poydras street
New Orleans LA 70130-3310,

or

USCG Navigation Center, Charting Branch
7323 Telegraph Road
Alexandria, Virginia 22315-3940

Email: Tis-pf-Nisws@USCG.mil.

INTRODUCTION

Arrangement. Aids to navigation on the coasts are arranged in geographic order clockwise from north to south along the Atlantic coast, east to west along the Gulf of Mexico, and south to north along the Pacific coast. On the Great Lakes, aids to navigation are arranged from east to west and from north to south, except on Lake Michigan which is arranged from north to south. Seacoast aids to navigation are listed first, followed by entrance and harbor aids to navigation, listed from seaward to the head of navigation

Names of aids to navigation are printed as follows to help distinguish at a glance the type of aid to navigation listed:

Seacoast/Lake coast Lights and Secondary Lights

RACONS

Sound Signals

RIVER, HARBOR, AND OTHER LIGHTS

Lighted Buoys

Daybeacons and Unlighted Buoys

Light List Numbers are assigned to all federal aids to navigation for reference in the Light List. Aids to navigation are numbered by fives in accordance with their order of appearance in each volume of the Light List. Other numbers and decimal fractions are assigned where newly established aids to navigation are listed between previously numbered aids to navigation. The Light Lists are renumbered periodically to assign whole numbers to all aids to navigation.

International numbers are assigned to certain aids to navigation in cooperation with the International Hydrographic Organization. They consist of an alphabetic character followed by three or four numeric characters. A cross-reference listing appears after the index.

DESCRIPTION OF COLUMNS

Column (1): Light List number.

Column (2): Name of the aid to navigation.

A dash (–) is used to indicate the bold heading is part of the name of the aid to navigation. When reporting discrepancies or making reference to such aids to navigation in correspondence, the full name of the aid, including the geographic heading, should be given.

Bearings are in degrees true, read clockwise from 000° through 359°.

Bearings on rangelines are given in degrees and tenths.

Column (3): Geographic position of the aid to navigation in latitude and longitude. *NOTE:* Position is approximate, to the nearest second, and is intended only to facilitate locating the aid on the chart.

Column (4): Light characteristic for lighted aid to navigation.

Column (5): Height above water from the focal plane of the fixed light to mean high water (low water datum on Great Lakes), listed in feet. For metric conversion, see page F-1.

Column (6): Nominal range of lighted aids to navigation, in nautical miles (statute miles on Great Lakes), listed by color for alternating sector and passing lights. Not listed for ranges, directional lights or private aids to navigation.

Column (7): Structural characteristic of the aid to navigation, including; dayboard (if any), description of fixed structure, color and type of buoy, height of structure above ground.

Column (8): Remarks, including; sound signal characteristic, RACON, light sector arc of visibility, radar reflector, emergency lights, seasonal remarks, and Private AtoN identification.

Abbreviations used in the Light Lists.

Al – Alternating
bl - blast
C - Canadian
ec - Eclipse
ev - Every
F – Fixed
fl - flash
Fl - Flashing
Fl(2) - Group flashing
I - Interrupted
Iso - Isophase (Equal interval)
kHz - Kilohertz
LFl - Long Flash
lt - Lighted
Y – Yellow
MHz – Megahertz
Mo - Morse Code
Oc - Occulting
ODAS - Anchored Oceanographic Data Buoy
Q - Quick (Flashing)
Ra ref - Radar reflector
s - seconds
si - silent
SPM - Single Point Mooring Buoy
SS - Sound Signal
W - White

U.S. COAST GUARD LIGHT LISTS

Coast Guard Light Lists are sold by the Superintendent of Documents, U.S. Government Printing Office (GPO) and can be ordered by phone: (202) 512-1800; FAX: (202) 512-2250; Web: http://bookstore.gpo.gov; or mail: Superintendent of Documents, P.O. Box 371954, Pittsburgh, PA 15250-7954. Light Lists are also available at GPO Bookstores and from GPO Sales Agents. The Light Lists can also be found online at http://www.navcen.uscg.gov under the "Light Lists & Corrections" heading in the left hand menu.

NOTICES TO MARINERS

Broadcast Notices to Mariners are made by the Coast Guard through Coast Guard and Navy radio stations. These broadcast notices, which are broadcast on VHF-FM, NAVTEX, and other maritime frequencies, are navigational warnings that contain information of importance to the safety of navigation. Included are reports of deficiencies and changes to aids to navigation, the positions of ice and derelicts, and other important hydrographic information.

Radio stations broadcasting Notices to Mariners are listed in the National Ocean Service Coast Pilots and in the National Geospatial-Intelligence Agency publication Radio Navigational Aids (CDPUBRA117).

Local Notices to Mariners (U.S. regional coverage) are another means by which the Coast Guard disseminates navigation information for the United States, its territories, and possessions. A Local Notice to Mariners is issued by each Coast Guard district and is used to report changes and discrepancies to aids to navigation maintained by and under the authority of the Coast Guard. Local Notices to Mariners contain other marine information such as channel depths, naval operations, regattas, etc., which may affect vessels and waterways within the jurisdiction of each Coast Guard district. Reports of channel conditions, obstructions, menaces to navigation, danger areas, new chart editions, etc., are also included in the Local Notice to Mariners.

These notices are essential to all navigators for the purposes of keeping their charts, Lights Lists, Coast Pilots and other nautical publications up-to-date. These notices are published as often as required, but usually weekly. They may be obtained via the U.S. Coast Guard Navigation Center website at http://www.navcen.uscg.gov/lnm. Vessels operating in ports and waterways in several districts will have to obtain the Local Notice to Mariners from each district in order to be fully informed.

Weekly Notices to Mariners are prepared jointly by the National Geospatial-Intelligence Agency, the U.S. Coast Guard, and the National Ocean Service, and are published weekly by National Geospatial-Intelligence Agency.

The Weekly Notices to Mariners advise mariners of important matters affecting navigational safety including new hydrographic discoveries, changes in channels and aids to navigation. Also included are corrections to Light Lists, Coast Pilots, and Sailing Directions. Foreign marine information is also included. This notice is intended for mariners and others who have a need for information related to oceangoing operations. Because it is intended for use by oceangoing vessels, many corrections that affect small craft navigation and associated waters are not included. Information concerning small craft is contained in the Coast Guard Local Notices to Mariners only. The Weekly Notices to Mariners may be obtained free of charge via the World Wide Web (http://pollux.nss.nima.mil/index/index.html) or by e-mail subscription.

NAUTICAL CHARTS AND PUBLICATIONS

Charts and Coast Pilots covering the United States and its territories are published by the National Ocean Service (NOS), Silver Spring, MD 20910, and are for sale by NOS and authorized NOS Sales Agents. A free catalog of available NOS/NOAA products can be obtained from by phone: (301) 436-8301/(800) 638-8972; FAX: (301) 436-6829; or mail: FAA, National Aeronautical Charting Office, Distribution Division AVN-530, 6303 Ivy Lane, Suite 400, Greenbelt, MD 20770.

Maps for the Mississippi River System are published by the various U.S. Army Corps of Engineers District Engineers.

Tide Tables and Tidal Current Tables are no longer printed or distributed by NOS. Private publishing companies are printing the tables using data provided by NOS. These products may be obtained from local stores that carry marine publications.

AIDS TO NAVIGATION DISCREPANCIES

The Coast Guard does not keep the tens of thousands of aids to navigation comprising the U.S. Aids to Navigation System under simultaneous and continuous observation. Mariners should realize that it is impossible to maintain every aid to navigation operating properly and on its assigned position at all times. Therefore, for the safety of all mariners, any person who discovers an aid to navigation that is either off station or exhibiting characteristics other than those listed in the Light Lists should promptly notify the nearest Coast Guard unit. Radio messages should be prefixed "COAST GUARD" and transmitted directly to one of the U.S. Government radio stations listed in *Chapter 3, Section 300L, Radio Navigational Aids (RAPUB 117).*

Recommendations and requests for aids to navigation and to report aids to navigation that are no longer needed should be mailed to the Coast Guard district concerned (see pg. v).

U.S. AIDS TO NAVIGATION SYSTEM

The navigable waters of the United States are marked to assist navigation using the U.S. Aids to Navigation System, a system consistent with the International Association of Marine Aids to Navigation and Lighthouse Authorities (IALA) Maritime Buoyage System. The IALA Maritime Buoyage System is followed by most of the world's maritime nations and will improve maritime safety by encouraging conformity in buoyage systems worldwide. IALA buoyage is divided into two regions made up of Region A and Region B. All navigable waters of the United States follow IALA Region B, except U.S. possessions west of the International Date Line and south of 10 degrees north latitude, which follow IALA Region A. Lateral aids to navigation in Region A vary from those located within Region B. Non-lateral aids to navigation are the same as those used in Region B. Appropriate nautical charts and publications should be consulted to determine whether the Region A or Region B marking schemes are in effect for a given area.

The U.S. Aids to Navigation System is designed for use with nautical charts. Nautical charts portray the physical features of the marine environment, including soundings and other submarine features, landmarks, and other aids necessary for the proper navigation of a vessel. This crucial information cannot be obtained from other sources, even ones such as topographic maps, aeronautical charts, or atlases. The exact meaning of an aid to navigation may not be clear to the mariner unless the appropriate chart is consulted, as the chart illustrates the relationship of the individual aid to navigation to channel limits, obstructions, hazards to navigation, and to the total aids to navigation system.

The navigator should maintain and consult suitable publications and instruments for navigation depending on the vessel's requirements. This shipboard equipment is separate from the aids to navigation system, but is often essential to its use.

The U.S. Aids to Navigation System is primarily a lateral system which employs a simple arrangement of colors, shapes, numbers, and light characteristics to mark the limits of navigable routes. This lateral system is supplemented by nonlateral aids to navigation where appropriate.

TYPES OF MARKS

Lateral marks are buoys or beacons indicating the port and starboard sides of a route to be followed, and are used in conjunction with a *conventional direction of buoyage.*

Generally, lateral aids to navigation indicate on which side of a vessel an aid to navigation should be passed when the vessel is proceeding in the Conventional Direction of Buoyage. Normally, the Conventional Direction of Buoyage is the direction in which a vessel enters navigable channels from seaward and proceeds towards the head of navigation. In the absence of a route leading from seaward, the Conventional Direction of Buoyage generally follows a clockwise direction around land masses. For example, proceeding southerly along the Atlantic Coast, from Florida to Texas along the Gulf Coast, and northerly along the Pacific Coast are considered as proceeding in the Conventional Direction of Buoyage. In some instances, this direction must be arbitrarily assigned. Where doubt exists, the mariner should consult charts and other nautical publications.

Virtually all U.S. lateral marks are located in IALA Region B and follow the traditional 3R rule of **red, right, returning.** A summary of the port and starboard hand lateral mark characteristics is contained in the following table.

Characteristic Hand	**Port Hand**	**Starboard**
Color	Green	Red
Shape (buoys)	Cylindrical (can) or pillar	Conical (nun) or pillar
Dayboard	Green square	Red triangle
Topmark (if fitted)	Cylinder	Cone, point upward
Light Color (if lighted)	Green	Red
Reflector Color	Green	Red
Number	Odd	Even

U.S. lateral aids to navigation at certain Pacific Islands are located within IALA Region A and thus exhibit opposite color significance. Port hand marks are red with square or cylindrical shapes while starboard hand marks are green with triangular or conical shapes.

Preferred channel marks are aids to navigation which mark channel **junctions** or **bifurcations** and often mark wrecks or obstructions. Preferred channel marks may normally be passed on either side by a vessel, but indicate to the mariner the preferred channel. Preferred channel marks are colored with red and green bands.

At a point where a channel divides, when proceeding in the "conventional direction of buoyage", a preferred channel in IALA Region B may be indicated by a modified port or starboard lateral mark as follows:

Characteristic	**Preferred to starboard**	**Preferred to port**
Color	Green with one broad red band	Red with one broad green band
Shape (buoys)	Cylindrical (can) or pillar	Conical (nun) or pillar
Dayboard	Green square, lower half red	Red triangle, lower half green
Topmark (when fitted)	Green square or cylinder	Red triangular cone, point upward
Light Color (if lighted)	Green	Red
Rhythm	Composite group flashing (2+1)	Composite group flashing (2+1)
Reflector color	Green	Red

CAUTION: It may not always be possible to pass on either side of preferred channel aids to navigation. The appropriate nautical chart should always be consulted.

Non-lateral marks have no lateral significance, but may be used to supplement the lateral aids to navigation specified above. Occasionally, daybeacons or minor lights outside of the normal channel will not have lateral significance since they do not define limits to navigable waters. These aids to navigation will utilize diamond-shaped dayboards and are divided into four diamond-shaped sectors. The side sectors of these dayboards are colored white, and the top and bottom sectors are colored black, red, or green as the situation dictates.

Safe water marks are used to mark fairways, mid-channels, and offshore approach points, and indicate that there is unobstructed water on all sides. They can also be used by the mariner transiting offshore waters to identify the proximity of intended landfall. Safe water marks are red and white striped and have a red spherical topmark to further aid in identification. If lighted, they display a white light with the characteristic Morse code "A".

Isolated danger marks are erected on, or moored over, or placed immediately adjacent to an isolated danger that may be passed on all sides. These marks should not be approached closely without special caution.

Isolated danger marks are colored with black and red bands, and if lighted, display a group flashing (2) white light. A topmark consisting of two black spheres, one above the other is fitted for both lighted and unlighted marks.

Special marks are not primarily intended to assist safe navigation, but to indicate special areas or features referred to in charts or other nautical publications. The feature should be described in a nautical document such as a chart, Light List, Coast Pilot or Notice to Mariner. Some areas that may be marked by these aids to navigation are spoil areas, pipelines, traffic separation schemes, jetties, or military exercise areas. Special marks are yellow in color and, if lighted, display a yellow light.

Information and regulatory marks are used to alert the mariner to various warnings or regulatory matters. These marks have orange geometric shapes against a white background. The meanings associated with the orange shapes are as follows:

1) An open-faced diamond signifies danger.
2) A vertical diamond shape having a cross centered within indicates that vessels are excluded from the marked area.
3) A circular shape indicates that certain operating restrictions are in effect within the marked area.

Warnings, instructions or explanations may be shown within the shapes.

BUOYS AND BEACONS Aids to navigation are placed on shore or on marine sites to assist a navigator to determine his position or safe course. They may mark limits of navigable channels, or warn of dangers or obstructions to navigation. The primary components of the U.S. Aids to Navigation System are beacons and buoys.

Buoys are floating aids to navigation used extensively throughout U.S. waters. They are moored to the seabed by sinkers with chain or other moorings of various lengths.

Mariners attempting to pass a buoy close aboard risk collision with a yawing buoy or with the obstruction, which the buoy marks. Mariners must not rely on buoys alone for determining their positions due to factors limiting buoy reliability.

Mariners should not rely on buoys alone for determining their positions due to factors limiting their reliability. Prudent mariners will use bearings or angles from beacons or other landmarks, soundings, and various methods of electronic navigation.

Buoy positions represented on nautical charts are approximate positions only, due to the practical limitations of positioning and maintaining buoys and their sinkers in precise geographical locations.

Buoy moorings vary in length. The mooring lengths define a “watch circle”, and buoys can be expected to move within this circle. Actual watch circles do not coincide with the symbols representing them on charts.

Buoy positions are normally verified during periodic maintenance visits. Between visits, environmental conditions, including atmospheric and sea conditions, seabed slope and composition, may shift buoys off their charted positions. Also buoys may be dragged off station, sunk or capsized by a collision with a vessel.

Beacons are aids to navigation which are permanently fixed to the earth's surface. They range from large lighthouses to small, single-pile structures and may be located on land or in the water. Lighted beacons are called lights; unlighted beacons are called daybeacons.

Beacons exhibit a daymark. For small structures these are colored geometric shapes which make an aid to navigation readily visible and easily identifiable against background conditions. Generally, the daymark conveys to the mariner, during daylight hours, the same significance as does the aid's light or reflector at night. The daymark of towers, however, consists of the structure itself. As a result, these daymarks do not infer lateral significance.

Vessels should not pass fixed aids to navigation close aboard due to the danger of collision with rip-rap or structure foundations, or with the obstruction or danger being marked.

LIGHTED AIDS TO NAVIGATION

Most lighted aids to navigation are equipped with controls, which automatically cause the light to operate during darkness and to be extinguished during daylight. These devices are not of equal sensitivity; therefore all lights do not come on or go off at the same time. (Mariners should ensure correct identification of aids to navigation during twilight periods when some lighted aids to navigation are lit while others are not.)

The lighting apparatus is serviced at periodic intervals to assure reliable operation, but there is always the possibility of a light being extinguished or operating improperly. The condition of the atmosphere has a considerable effect upon the distance at which lights can be seen. Sometimes lights are obscured by fog, haze, dust, smoke, or precipitation which may be present at the light, or between the light and the observer, and which is possibly unknown by the observer. Atmospheric refraction may cause a light to be seen farther than under ordinary circumstances.

A light of low intensity will be easily obscured by unfavorable conditions of the atmosphere and little dependence can be placed on it being seen. For this reason, the intensity of a light should always be considered when expecting to sight it in thick weather. Haze and distance may reduce the apparent duration of the flash of a light. In some atmospheric conditions, white lights may have a reddish hue. Lights placed at high elevations are more frequently obscured by clouds, mist, and fog than those lights located at or near sea level.

In regions where ice conditions prevail in the winter, the lantern panes of unattended lights may become covered with ice or snow, which will greatly reduce the visibility of the lights and may also cause colored lights to appear white.

The increasing use of brilliant shore lights for advertising, illuminating bridges, and other purposes, may cause marine navigational lights, particularly those in densely inhabited areas, to be outshone and difficult to distinguish from the background lighting. Mariners are requested to report such cases in order that steps may be taken to improve the conditions.

The "loom" (glow) of a powerful light is often seen beyond the limit of visibility of the actual rays of the light. The loom may sometimes appear sufficiently sharp enough to obtain a bearing. At short distances, some flashing lights may show a faint continuous light between flashes.

The distance of an observer from a light cannot be estimated by its apparent intensity. Always check the characteristics of lights so powerful lights, visible in the distance, are not mistaken for nearby lights (such as those on lighted buoys) showing similar characteristics of low intensity. If lights are not sighted within a reasonable time after prediction, a dangerous situation may exist requiring prompt resolution or action in order to ensure the safety of the vessel.

The apparent characteristic of a complex light may change with the distance of the observer. For example, a light which actually displays a characteristic of fixed white varied by flashes of alternating white and red (the rhythms having a decreasing range of visibility in the order: flashing white, flashing red, fixed white) may, when first sighted in clear weather, show as a simple flashing white light. As the vessel draws nearer, the red flash will become visible and the characteristics will apparently be alternating flashing white and red. Later, the fixed white light will be seen between the flashes and the true characteristic of the light will finally be recognized as fixed white, alternating flashing white and red (F W Al WR).

If a vessel has considerable vertical motion due to pitching in heavy seas, a light sighted on the horizon may alternately appear and disappear. This may lead the unwary to assign a false characteristic and hence, to error in its identification. The true characteristic will be evident after the distance has been sufficiently decreased or by increasing the height of eye of the observer.

Similarly, the effects of wave motion on lighted buoys may produce the appearance of incorrect light phase characteristics when certain flashes occur, but are not viewed by the mariner. In addition, buoy motion can reduce the distance at which buoy lights are detected.

Sectors of colored glass are placed in the lanterns of some lights in order to produce a system of light sectors of different colors. In general, red sectors are used to mark shoals or to warn the mariner of other obstructions to navigation or of nearby land. Such lights provide approximate bearing information, since observers may note the change of color as they cross the boundary between sectors. These boundaries are indicated in the Light List (Col. 8) and by dotted lines on charts. These bearings, as all bearings referring to lights, are given in true degrees from 000° to 359°, as observed from a vessel toward the light.

Altering course on the changing sectors of a light or using the boundaries between light sectors to determine the bearing for any purpose is not recommended. Be guided instead by the correct compass bearing to the light and do not rely on being able to accurately observe the point at which the color changes. This is difficult to determine because the edges of a colored sector cannot be cut off sharply. On either side of the line of demarcation between white, red, or green sectors, there is always a small arc of uncertain color. Moreover, when haze or smoke are present in the intervening atmosphere, a white sector might have a reddish hue.

The area in which a light can be observed is normally an arc with the light as the center and the range of visibility as the radius. However, on some bearings the range may be reduced by obstructions. In such cases, the obstructed arc might differ with height of eye and distance. When adjoining land cuts off a light and the arc of visibility is given, the bearing on which the light disappears may vary with the distance of the vessel from which observed and with the height of eye. When the light is cut off by a sloping hill or point of land, the light may be seen over a wider arc by a vessel farther away than by one closer to the light.

The arc drawn on charts around a light is not intended to give information as to the distance at which it can be seen, but solely to indicate, in the case of lights, which do not show equally in all directions, the bearings between which the variation of visibility or obstruction of the light occurs.

PRIVATE AIDS TO NAVIGATION

Included: Class I aids to navigation on marine structures or other works which the owners are legally obligated to establish, maintain, and operate as prescribed by the Coast Guard.

Included: Class II aids to navigation exclusive of Class I , located in waters used by general navigation.

Not included: Class III aids to navigation exclusive of Class I and Class II, located in waters not ordinarily used by general navigation.

OIL WELL STRUCTURES

Oil well structures in navigable waters are not listed in the Light List. The structures are shown on the appropriate nautical charts. Information concerning the location and characteristics of those structures which display lights and sound signals not located in obstruction areas are published in Local and/or Weekly Notices to Mariners.

In general, during the nighttime, a series of white lights are displayed extending from the platform to the top of the derrick when drilling operations are in progress. At other times, structures are usually marked with one or more fixed or quick flashing white or red lights, visible for at least one nautical mile during clear weather. Obstructions, which are a part of the appurtenances to the main structure, such as mooring piles,

anchor and mooring buoys, etc., normally are not lighted. In addition, some of the structures are equipped with sound signals (bell, siren, whistle, or horn). When operating, bells sound one stroke every 15 seconds, while sirens, whistles, or horns sound a single two-second blast every 20 seconds.

CHARACTERISTICS OF AIDS TO NAVIGATION

LIGHT COLORS

Only aids to navigation with green or red lights have lateral significance. When proceeding in the conventional direction of buoyage, the mariner in IALA Region B, may see the following lighted aids to navigation:

Green lights on aids to navigation mark port sides of channels and locations of wrecks or obstructions that must be passed by keeping these lighted aids to navigation on the port hand of a vessel. Green lights are also used on preferred channel marks where the preferred channel is to starboard (i.e., aid to navigation left to port when proceeding in the conventional direction of buoyage). Red lights on aids to navigation mark starboard sides of channels and locations of wrecks or obstructions that must be passed by keeping these lighted aids to navigation on the starboard hand of a vessel. Red lights are also used on preferred channel marks where the preferred channel is to port (i.e., aid to navigation left to starboard when proceeding in the conventional direction of buoyage).

White and yellow lights have no lateral significance. The shapes, colors, letters, and light rhythms may determine the purpose of aids to navigation exhibiting white or yellow lights.

Most aids to navigation are fitted with retro reflective mate-

rial to increase their visibility in darkness. Red or green retro reflective material is used on lateral aids to navigation that, if lighted, will display lights of the same color.

LIGHT RHYTHMS

Light rhythms have no lateral significance. Aids to navigation with lateral significance exhibit flashing, quick, occulting or isophase light rhythms. Ordinarily, flashing lights (frequency not exceeding 30 flashes per minute) will be used.

Preferred channel marks exhibit a composite group-flashing light rhythm of two flashes followed by a single flash.

Safe water marks show a white Morse code "A" rhythm (a short flash followed by a long flash).

Isolated danger marks show a white flashing (2) rhythm (two flashes repeated regularly).

Special marks show yellow lights and exhibit a flashing or fixed rhythm; however, a flashing rhythm is preferred.

Information and regulatory marks, when lighted, display a white light with any light rhythm except quick flashing, flashing (2) and Morse code "A".

For situations where lights require a distinct cautionary significance, as at sharp turns, sudden channel constrictions, wrecks or obstructions, a quick flashing light rhythm will be used.

SHAPES

In order to provide easy identification, certain unlighted buoys and dayboards on beacons are differentiated by shape. These shapes are laterally significant only when associated with laterally significant colors.

Cylindrical buoys (referred to as "can buoys") and square dayboards mark the left side of a channel when proceeding from seaward. These aids to navigation are associated with solid green or green and red-banded marks where the topmost band is green.

Conical buoys (referred to as "nun buoys") and triangular dayboards mark the right side of the channel when proceeding from seaward. These aids to navigation are associated with solid red or red and green-banded marks where the topmost band is red.

Unless fitted with topmarks; lighted, sound, pillar, and spar buoys have no shape significance. Their numbers, colors, and light characteristics convey their meanings.

NUMBERS

All solid red and solid green aids to navigation are numbered, with red aids to navigation bearing even numbers and green aids to navigation bearing odd numbers. The numbers for each increase from seaward, proceeding in the conventional direction of buoyage. Numbers are kept in approximate sequence on both sides of the channel by omitting numbers where necessary.

Letters may be used to augment numbers when lateral aids to navigation are added to channels with previously completed numerical sequences. Letters will increase in alphabetical order from seaward, proceeding in the conventional direction of buoyage and are added to numbers as suffixes.

No other aids to navigation are numbered. Preferred channel, safe water, isolated danger, special marks, and information and regulatory aids to navigation may be lettered, but not numbered.

DAYBOARDS

In order to describe the appearance and purpose of each dayboard used in the U.S. System, standard designations have been formulated. A brief explanation of the designations and of the purpose of each type of dayboard in the system is given below, followed by a verbal description of the appearance of each dayboard type.

Designations:

1. First Letter - Shape or Purpose

   S: Square used to mark the port (left) side of channels when proceeding from seaward.

   T: Triangle used to mark the starboard (right) side of channels when proceeding from seaward.

   J: Junction (square or triangle) used to mark (preferred channel) junctions or bifurcations in the channel, or wrecks or obstructions which may be passed on either side; color of top band has lateral significance for the preferred channel.

   M: Safe water (octagonal) used to mark the fairway or middle of the channel.

   C: Crossing (western rivers only) diamond-shaped, used to indicate the points at which the channel crosses the river.

   K: Range (rectangular) when both the front and rear range dayboards are aligned on the same bearing, the observer is on the azimuth of the range, usually used to mark the center of the channel.

   N: No lateral significance (diamond or rectangular-shaped) used for special purpose, warning, distance, or location markers.

2. Second letter - Key color

   G - Green R - Red

   B - Black W - White

   Y - Yellow

3. Third letter (color of center stripe; range boards only)

4. Additional information after a (-)

-I: Intracoastal Waterway; a yellow reflective horizontal strip on a dayboard; indicates the aid to navigation marks the Intracoastal Waterway.

-SY: Intracoastal Waterway; a yellow reflective square on a dayboard; indicates the aid to navigation is a port hand mark for vessels traversing the Intracoastal Waterway. May appear on a triangular daymark where the Intracoastal Waterway coincides with a waterway having opposite conventional direction of buoyage.

-TY: Intracoastal Waterway; a yellow reflective triangle on a dayboard; indicates the aid to navigation is a starboard hand mark for vessels traversing the Intracoastal Waterway. May appear on a square daymark where the Intracoastal Waterway coincides with a waterway having opposite conventional direction of buoyage.

Descriptions:

SG: Square green dayboard with a green reflective border.

SG-I: Square green dayboard with a green reflective border and a yellow reflective horizontal strip.

SG-SY: Square green dayboard with a green reflective border and a yellow reflective square.

SG-TY: Square green dayboard with a green reflective border and a yellow reflective triangle.

SR: Square red dayboard with a red reflective border. (IALA Region "A")

TG: Triangular green dayboard with a green reflective border. (IALA Region "A")

TR: Triangular red dayboard with a red reflective border.

TR-I: Triangular red dayboard with a red reflective border and a yellow reflective horizontal strip.

TR-SY: Triangular red dayboard with a red reflective border and a yellow reflective square.

TR-TY: Triangular red dayboard with a red reflective border and a yellow reflective triangle.

JG: Dayboard bearing horizontal bands of green and red, green band topmost, with a green reflective border.

JG-I: Square dayboard bearing horizontal bands of green and red, green band topmost, with a green reflective border and a yellow reflective horizontal strip.

JG-SY: Square dayboard bearing horizontal bands of green and red, green band topmost, with a green reflective border and a yellow reflective square.

JG-TY: Square dayboard bearing horizontal bands of green and red, green band topmost, with a green reflective border and a yellow reflective triangle.

JR: Dayboard bearing horizontal bands of red and green, red band topmost, with a red reflective border.

JR-I: Triangular dayboard bearing horizontal bands of red and green, red band topmost, with a red reflective border and a yellow horizontal strip.

JR-SY: Triangular dayboard bearing horizontal bands of red and green, red band topmost, with a red reflective border and a yellow reflective square.

JR-TY: Triangular dayboard bearing horizontal bands of red and green, red band topmost, with a red reflective border and a yellow reflective triangle.

MR: Octagonal dayboard bearing stripes of white and red, with a white reflective border.

MR-I: Octagonal dayboard bearing stripes of white and red, with a white reflective border and a yellow reflective horizontal strip.

CNG: Diamond-shaped dayboard divided into four diamond-shaped colored sectors with the sectors at the side corners white and the sectors at the top and bottom corners green, with a white reflective border.

CNR: Diamond-shaped dayboard divided into four diamond-shaped colored sectors with the sectors at the side corners white and the sectors at the top and bottom corners red, with a white reflective border.

KBG: Rectangular black dayboard bearing a central green stripe.

KBG-I: Rectangular black dayboard bearing a central green stripe and a yellow reflective horizontal strip.

KBR: Rectangular black dayboard bearing a central red stripe.

KBR-I: Rectangular black dayboard bearing a central red stripe and a yellow reflective horizontal strip.

KBW: Rectangular black dayboard bearing a central white stripe.

KBW-I: Rectangular black dayboard bearing a central white stripe and a yellow reflective horizontal strip.

KGB: Rectangular green dayboard bearing a central black stripe.

KGB-I: Rectangular green dayboard bearing a central black stripe and a yellow reflective horizontal strip.

KGR: Rectangular green dayboard bearing a central red stripe.

KGR-I: Rectangular green dayboard bearing a central red stripe and a yellow reflective horizontal strip.

KGW: Rectangular green dayboard bearing a central white stripe.

KGW-I: Rectangular green dayboard bearing a central white stripe and a yellow reflective horizontal strip.

KRB: Rectangular red dayboard bearing a central black stripe.

KRB-I: Rectangular red dayboard bearing a central black stripe and a yellow reflective horizontal strip.

KRG: Rectangular red dayboard bearing a central green stripe.

KRG-I: Rectangular red dayboard bearing a central green stripe and a yellow reflective horizontal strip.

KRW: Rectangular red dayboard bearing a central white stripe.

KRW-I: Rectangular red dayboard bearing a central white stripe and a yellow reflective horizontal strip.

KWB: Rectangular white dayboard bearing a central black stripe.

KWB-I: Rectangular white dayboard bearing a central black stripe and a yellow reflective horizontal strip.

KWG: Rectangular white dayboard bearing a central green stripe.

KWG-I: Rectangular white dayboard bearing a central green stripe and a yellow reflective horizontal strip.

KWR: Rectangular white dayboard bearing a central red stripe.

KWR-I: Rectangular white dayboard bearing a central red stripe and a yellow reflective horizontal strip.

NB: Diamond-shaped dayboard divided into four diamond-shaped colored sectors with the sectors at the side corners white and the sectors at the top and bottom corners black, with a white reflective border.

NG: Diamond-shaped dayboard divided into four diamond-shaped colored sectors with the sectors at the side corners white and the sectors at the top and bottom corners green, with a white reflective border.

NR: Diamond-shaped dayboard divided into four diamond-shaped colored sectors with the sectors at the side corners white and the sectors at the top and bottom corners red, with a white reflective border.

NW: Diamond-shaped white dayboard with an orange reflective border and black letters describing the information or regulatory nature of the mark.

ND: Rectangular white mileage marker with black numerals indicating the mile number (western rivers only).

NL: Rectangular white location marker with an orange reflective border and black letters indicating the location.

NY: Diamond-shaped yellow dayboard with yellow reflective border.

These abbreviated descriptions are used in column (7) and may also be found on the illustration of U.S. Aids to Navigation System.

OTHER SHORT RANGE AIDS TO NAVIGATION

Lighthouses are placed on shore or on marine sites and most often do not show lateral markings. They assist the mariner in determining his position or safe course, or warn of obstructions or dangers to navigation. Lighthouses with no lateral significance usually exhibit a white light.

Occasionally, lighthouses use sectored lights to mark shoals or warn mariners of other dangers. Lights so equipped show one color from most directions and a different color or colors over definite arcs of the horizon as indicated on the appropriate nautical chart. These sectors provide approximate bearing information and the observer should note a change of color as the boundary between the sectors is crossed. Since sector bearings are not precise, they should be considered as a warning only, and used in conjunction with a nautical chart.

Seasonal aids to navigation are placed into service, withdrawn, or changed at specified times of the year. The dates shown in the Light List (Col. 8) are approximate and may vary due to adverse weather or other conditions.

Ranges are non-lateral aids to navigation employing dual beacons which, when the structures appear to be in line, assist the mariner in maintaining a safe course. The appropriate nautical chart must be consulted when using ranges to determine whether the range marks the centerline of the navigable channel and also what section of the range may be safely traversed. Ranges display rectangular dayboards of various colors and are generally, but not always lighted. When lighted, ranges may display lights of any color.

Sound signal is a generic term used to describe aids to navigation that produce an audible signal designed to assist the mariner in periods of reduced visibility. These aids to navigation can be activated by several means (e.g., manually, remotely, or fog detector). In cases where a fog detector is in use, there may be a delay in the automatic activation of the signal. Additionally, fog detectors may not be capable of detecting patchy fog conditions. Sound signals are distinguished by their tone and phase characteristics.

The devices producing the sound, e.g., diaphones, diaphragm horns, sirens, whistles, bells, and gongs determine tones.

Phase characteristics are defined by the signal's sound pattern, i.e., the number of blasts and silent periods per minute and their durations. Sound signals sounded from fixed structures generally produce a specific number of blasts and silent periods each minute when operating. Buoy sound signals are generally activated by the motion of the sea and therefore do not emit a regular signal characteristic. It is common, in fact, for a buoy to produce no sound signal when seas are calm.

The characteristic of a sound signal can be located in column (8) of the Light List. Unless it is specifically stated that a sound signal "Operates continuously", or the signal is a bell, gong, or whistle on a buoy, it can be assumed that the sound signal only operates during times of fog, reduced visibility, or adverse weather.

An emergency sound signal is sounded at some locations when the main and standby signals are inoperative. If the emergency signal is of a different type or characteristic than the main signal, its characteristic is listed in column (8) of this publication.

CAUTION: Mariners should not rely on sound signals to determine their position. Distance cannot be accurately determined by sound intensity. Occasionally, sound signals may not be heard in areas close to their location. Signals may not sound in cases where fog exists close to, but not at, the location of the sound signal.

VARIATIONS TO THE U.S. SYSTEM

Intracoastal Waterway aids to navigation: The Intracoastal Waterway runs parallel to the Atlantic and Gulf coasts from Manasquan Inlet, New Jersey to the Mexican border. Aids to navigation marking these waters have some portion of them marked with yellow. Otherwise, the coloring and numbering of the aids to navigation follow the same system as that in other U.S. waterways.

In order that vessels may readily follow the Intracoastal Waterway route, special markings are employed. These marks consist of a yellow square and yellow triangle and indicate which side the aid to navigation should be passed when following the conventional direction of buoyage. The yellow square indicates that the aid to navigation should be kept on the left side and the yellow triangle indicates that the aid to navigation should be kept on the right side.

The **Western Rivers System,** a variation of the standard U.S. Aids to Navigation System described in the preceding sections, is employed on the Mississippi River and its tributaries above Baton Rouge, LA and on certain other rivers which flow toward the Gulf of Mexico.

The Western Rivers System varies from the standard U.S. system as follows:

1) Aids to navigation are not numbered.

2) Numbers on aids to navigation do not have lateral significance, but rather indicate mileage from a fixed point (normally the river mouth).

3) Diamond shaped crossing dayboards, red and white or green and white as appropriate, and are used to indicate where the river channel crosses from one bank to the other.

4) Lights on green aids to navigation show a single-flash characteristic, which may be green or white.

5) Lights on red aids to navigation show a group-flash characteristic, which may be red or white.

6) Isolated danger marks are not used.

BRIDGE MARKINGS

Bridges across navigable waters are generally marked with red, green and/or white lights for nighttime navigation. Red lights mark piers and other parts of the bridge. Red lights are also used on drawbridges to show when they are in the closed position.

Green lights are used on drawbridges to show when they are in the open position. The location of these lights will vary according to the bridge structure. Green lights are also used to mark the centerline of navigable channels through fixed bridges. If there are two or more channels through the bridge, the preferred channel is also marked by three white lights in a vertical line above the green light.

Red and green retroreflective panels may be used to mark bridge piers and may also be used on bridges not required to display lights.

Lateral red and green lights and dayboards may mark main channels through bridges. Adjacent piers should be marked with fixed yellow lights when the main channel is marked with lateral aids to navigation.

Centerlines of channels through fixed bridges may be marked with a safe water mark and an occulting white light when lateral marks are used to mark main channels. The centerline of the navigable channel through the draw span of floating bridges may be marked with a special mark. The mark will be a yellow diamond with yellow retroreflective panels and may exhibit a yellow light that displays a Morse code "B"(**-...**).

Clearance gauges may be installed to enhance navigation safety. The gauges are located on the right channel pier or pier protective structure facing approaching vessels. They indicate the vertical clearance available under the span.

Drawbridges equipped with radiotelephones display a blue and white sign which indicates what VHF radiotelephone channels should be used to request bridge openings.

ELECTRONIC AIDS TO NAVIGATION

RACONS

Aids to navigation may be enhanced by the use of **RA**dar bea**CONS** (RACONS). RACONS, when triggered by a vessel's radar, will transmit a coded reply to the vessel's radar. This reply serves to identify the RACON station by exhibiting a series of dots and dashes which appear on the radar display radially from the RACON. This display will represent the approximate range and bearing to the RACON. Although RACONS may be used on both laterally significant and non-laterally significant aids to navigation, the RACON signal itself is for identification purposes only. RACONS are also used as bridge marks to mark the point of best passage.

All RACONS operate in the radar X-band from 9,300 to 9,500 MHz. Some RACONS also operate in the 2,900 to 3,000 MHz radar S-band.

RACONS have a typical output of 100 to 300 milliwatts and are considered a short-range aid to navigation. Reception varies from a nominal range of 6 to 8 nautical miles when mounted on a buoy to as much as 17 nautical miles for a RACON with a directional antenna mounted at a height of 50 feet on a fixed structure. It must be understood that these are nominal ranges and are dependent upon many factors.

The beginning of the RACON presentation occurs about 50 yards beyond the RACON position and will persist for a number of revolutions of the radar antenna (depending on its rotation rate). Distance to the RACON can be measured to the point at which the RACON flash begins, but the figure obtained will be greater than the ship's distance from the RACON. This is due to the slight response delay in the RACON apparatus.

Radar operators may notice some broadening or spoking of the RACON presentation when their vessel approaches closely to the source of the RACON. This effect can be minimized by adjustment of the IF gain or sweep gain control of the radar. If desired, the RACON presentation can be virtually eliminated by operation of the FTC (fast time constant) controls of the radar.

Radar Reflectors

Many aids to navigation incorporate special fixtures designed to enhance the reflection of radar energy. These fixtures, called radar reflectors, help radar-equipped vessels to detect buoys and beacons, which are so equipped. They do not however, positively identify a radar target as an aid to navigation.

LORAN-C

LORAN, an acronym for **LO**ng **RA**nge **N**avigation, is an electronic aid to navigation consisting of shore-based radio transmitters. The LORAN system enables users equipped with a LORAN receiver to determine their position quickly and accurately, day or night, in practically any weather.

A LORAN-C chain consists of three to six transmitting stations separated by several hundred miles. Within a chain, one station is designated as master (M) while the other stations are designated as secondary. Each secondary station is identified as either Victor (V), Whiskey (W), X-ray (X), Yankee (Y), or Zulu (Z).

The master station is always the first station to transmit. It transmits a series of nine pulses. The secondary stations then follow in turn, transmit eight pulses each, at precisely timed intervals. This cycle continuously repeats itself. The length of the cycle is measured in microseconds and is called a Group Repetition Interval (GRI).

LORAN-C chains are designated by the four most significant digits of their GRI. For example, a chain with a GRI of 89,700 microseconds is referred to as 8970. A different GRI is used for each chain because all LORAN-C stations broadcast in the same 90 to 110 kilohertz frequency band and would otherwise interfere with one another.

The LORAN-C system can be used in either a hyperbolic or range mode. In the widely used hyperbolic mode, a LORAN-C line of position is determined by measuring the time difference between synchronized pulses received from two separate transmitting stations. In the range mode, a line of position is determined by measuring the time required for LORAN-C pulses to travel from a transmitting station to the user's receiver.

A user's position is determined by locating the crossing point of two lines of position on a LORAN-C chart. Many receivers have built-in coordinate converters that automatically display the receiver's latitude and longitude. With a coordinate converter, a position can be determined using a chart that is not overprinted with LORAN-C lines of position.

CAUTION: The latitude/longitude computation in some receivers is based upon an all seawater propagation path. This may lead to error if the LORAN-C signals from the various stations involve appreciable overland propagation paths. These errors may put the mariner at risk in areas requiring precise positioning, if the proper correctors (ASF) are not applied. *Therefore, it is recommended that mariners using Coordinate Converters check the manufacturer's operating manual to determine if and how corrections are to be applied to compensate for timing variations caused by the overland paths.*

There are two types of LORAN-C accuracy; absolute and repeatable. Absolute accuracy is a measure of the navigator's ability to determine latitude and longitude position from the LORAN-C time differences measured. Repeatable accuracy is a measure of the LORAN-C navigator's ability to return to a position where readings have been taken before.

The absolute accuracy of LORAN-C is 0.25 nautical miles, with 95% confidence within the published coverage area using standard LORAN-C charts and tables. Repeatable accuracy depends on many factors, so measurements must be taken to determine the repeatable accuracy in any given area. Coast Guard surveys have found repeatable accuracy to be between 30 and 170 meters in most ground wave coverage areas.

If the timing or pulse shape of a master-secondary pair deviates from specified tolerances, the first two pulses of secondary station's pulse train will blink on and off. The LORAN-C receiver sees this blinking signal and indicates a warning to the user. This warning will continue until the signals are once again in tolerance. A blinking signal is not exhibited during off-air periods, so a separate receiver alarm indicates any loss of signal. Never use a blinking secondary signal for navigation.

Although LORAN-C signal availability normally exceeds 99.9% and scheduled off-air periods are broadcast to the mariners, LORAN-C should not be relied upon as the only aid to navigation. A prudent navigator will use radar, a radio direction finder, a Fathometer and any other aid to navigation, in addition to the LORAN-C receiver.

LORAN-C interference

Interference to LORAN-C may result from radio transmissions by public or private sources operating near the LORAN-C band of 90-110kHz. Anyone observing interference to LORAN-C, should promptly report it to the Coast Guard command listed below. Include, in such reports, information regarding the date, time, identifying characteristics, strength of the interfering signals and your vessel's position. These interference reports are very important and cooperation from users of LORAN-C will assist the Coast Guard in improving LORAN-C service.

Commanding Officer

U.S. Coast Guard Navigation Center

7323 Telegraph Road, Alexandria, VA 22310-3998

Phone:(703) 313-5900

FAX:(703) 313-5920

Internet: http://www.navcen.uscg.gov

LORAN-C Charts and Publications

Navigational charts overprinted with LORAN-C lines of position are published by the National Ocean Service and the National Imagery and Mapping Agency and are sold through National Ocean Service/NOAA. A free catalog of available products can be obtained from NOS by phone: (301) 436-6990/(800) 638-8972; FAX: (301) 436-6829; or mail: National Ocean Service/NOAA, Distribution Division N/ACC3, Riverdale, MD 20737-1199.

GLOBAL POSITIONING SYSTEM (GPS)

The Global Positioning System (GPS) is a satellite-based Radionavigation System providing continuous worldwide coverage. GPS provides navigation, position, and timing information to air, marine, and land users. The GPS System has reached Full Operating Capability (FOC). FOC status signifies that the system meets specific requirements of performance. The GPS is operated and controlled by the Department of Defense (DOD) under U.S. Air Force management.

GPS consists of a constellation of 24 satellites, orbiting Earth in six planes of 4 satellites each, at an altitude of 10,900 nautical miles. The orbit period of each satellite is 12 hours. Mariners can expect 7-9 satellites available for use with unrestricted view of the sky. Fewer satellites will be available in areas where portions of the sky are blocked by mountains, buildings, or vegetation. At least three satellites are required for a two-dimensional solution. On May 1st, 2000, the United States stopped the intentional degradation of GPS Signals known as "Selective Availability" and users can now expect accuracy to within 10 meters. The GPS system does not provide integrity information and mariners should exercise extreme caution when using GPS in restricted waterways.

Although originally intended for military use only, Federal radionavigation policy has established that GPS will be available for civil use. Whenever possible, advance notice of when the GPS satellites should not be used will be provided by the DOD and made available by the U.S. Coast Guard. GPS status messages are available at http://www.navcen.uscg.gov

DIFFERENTIAL GPS (DGPS)

The Coast Guard has implemented a system for marine navigation called Differential GPS (DGPS). As the newest electronic system of navigation, DGPS transmitters provide offshore coverage and an all-weather electronic aid to navigation capability. The Coast Guard DGPS transmitting sites provide coverage to the Great Lakes, and coastal areas of the continental United States as well as selected portions of Alaska, Hawaii, Puerto Rico and the inland river system.

The Coast Guard's DGPS system achieved Full Operational Capability (FOC) on March 15, 1999. The network now meets the high standards of accuracy, integrity, reliability, availability and coverage required for the Harbor Entrance and Approach phase of navigation. As of November 2000, 56 sites were providing differential correction.

The Department of Transportation (DOT) has recognized the benefit of an augmented GPS signal for other public safety applications. In DOT's effort to expand the maritime DGPS signals into a Nationwide DGPS (NDGPS) network, an additional 10 sites are currently transmitting DGPS corrections. Some of these sites provide wide coverage to navigable waters with the same performance criteria as the Maritime DGPS signal. Where available, these signals are also useable for maritime navigation. The NDGPS network will not be completed for several years.

DGPS is an augmentation to the GPS signals. Each site corrects for small variations in the signals from each satellite that is in view at that time. Satellite signals can vary due to small changes in the satellite's circuitry and orbit and from changes caused by local weather conditions. Satellite corrections are transmitted to users via radio signals in the medium frequency band (285-325 kHz) previously used for marine radiobeacons. DGPS corrections and integrity information are transmitted using Minimum Shift Keying (MSK) modulation; the modulation data rate is usually 100 or 200 bits per second (bps) but can also be 50 bps. The range of DGPS transmissions is from 40 to 300 nautical miles.

DGPS is the first federal radionavigation system capable of providing the 10-meter navigation service required for the harbor entrance and approach phase of maritime navigation. DGPS provides integrity messages for signals from the GPS satellites as well as DGPS position corrections and provides absolute position accuracy of 1-5 meters.

Each DGPS site has two reference stations (which calculate the differential corrections), two integrity monitors (which ensure the differential corrections are accurate), a transmitter and communications equipment to communicate status information to and receive control commands from the control station. Each transmitter and reference station has a unique ID number that permits users to determine which site/equipment is providing their differential corrections. As distance from the transmitting site increases, the small error in the differential corrections increases; best accuracy is achieved when using the DGPS site closest to the user.

Information regarding the location of DGPS transmitters is given on page xvi. Users can access additional information and DGPS system status, submit questions, and provide comments via the Navigation Information Service website or by calling the Coast Guard Navigation Center watchstander (see below).

NAVIGATION INFORMATION SERVICE (NIS)

The Coast Guard is the government interface for civil users of GPS and has established a Navigation Information Service (NIS) to meet the information needs of the civil user. The NIS is a Coast Guard facility that is manned 24 hours a day, 7 days a week, and is located at the Navigation Center (NAVCEN) in Alexandria, VA. It provides voice broadcasts, data broadcasts, facsimile, and on-line computer-based information services, which are all available 24 hours a day. The information provided includes present or future satellite outages and constellation changes, user instructions and tutorials, lists of service and receiver provider/users, and other GPS, DGPS, and LORAN related information.

NAVIGATION CENTER Internet Service (www)

Users with access to the World Wide Web (www) can access real time or archived GPS, NDGPS, DGPS Loran-C, and LNM information at http://www.navcen.uscg.gov as well as subscribe to a list server that enables users to receive GPS status messages and Notice to NAVSTAR User (NANU) messages via direct Internet e-mail.

The NAVCEN 24 hour voice recording is a 3-line telephone answering machine. Up to 3 callers can listen to the 90 second recording at the same time.

The NAVCEN also disseminates GPS and DGPS safety advisory broadcast messages through USCG broadcast stations utilizing VHF-FM voice, HF-SSB voice, and NAVTEX broadcasts. The broadcasts provide the GPS and DGPS user in the marine environment with the current status of the navigation systems, as well as any planned/unplanned system outages that could affect GPS, DGPS, and LORAN navigational accuracy.

To comment on any of these services or ask questions about the service offered, contact the NAVCEN at:

Commanding Officer

U.S. Coast Guard Navigation Center

7323 Telegraph Road, Alexandria, VA 22310-3998

Phone:(703) 313-5900

FAX:(703) 313-5920

Internet: http://www.navcen.uscg.gov

Adrift: Afloat and unattached in any way to the shore or seabed.

Aid to Navigation: Any device external to a vessel or aircraft specifically intended to assist navigators in determining their position or safe course, or to warn them of dangers or obstructions to navigation.

Alternating Light: A rhythmic light showing light of alternating colors.

Arc of Visibility: The portion of the horizon over which a lighted aid to navigation is visable from seaward.

Articulated Beacon: A beacon-like buoyant structure, tethered directly to the seabed and having no watch circle. Called articulated light or articulated daybeacon, as appropriate.

Assigned Position: The latitude and longitude position for an aid to navigation.

Beacon: A lighted or unlighted fixed aid to navigation attached directly to the earth's surface. (Lights and daybeacons both constitute beacons.)

Bearing: The horizontal direction of a line of sight between two objects on the surface of the earth.

Bell: A sound signal producing bell tones by means of a hammer actuated by electricity on fixed aids and by sea motion on buoys.

Bifurcation: The point where a channel divides when proceeding from seaward. The place where two tributaries meet.

Broadcast Notice to Mariners: A radio broadcast designed to provide important marine information.

Buoy: A floating object of defined shape and color, which is anchored at a given position and serves as an aid to navigation.

Characteristic: The audible, visual, or electronic signal displayed by an aid to navigation to assist in the identification of an aid to navigation. Characteristic refers to lights, sound signals, RACONS, radio-beacons, and daybeacons.

Commissioned: The action of placing a previously discontinued aid to navigation back in service.

Composite Group Flashing Light: A group flashing light in which the flashes are combined in successive groups of different numbers of flashes.

Composite Group-Occulting Light: A light similar to a group occulting light except that the successive groups in a period have different numbers of eclipses.

Conventional Direction of Buoyage: The general direction taken by the mariner when approaching a harbor, river, estuary, or other waterway from seaward, or proceeding upstream or in a direction of the main stream of flood tide, or in the direction indicated in appropriate nautical documents (normally, following a clockwise direction around land masses).

Daybeacon: An unlighted fixed structure which is equipped with a dayboard for daytime identification.

Dayboard: The daytime identifier of an aid to navigation presenting one of several standard shapes (square, triangle, rectangle) and colors (red, green, white, orange, yellow, or black).

Daymark: The daytime identifier of an aid to navigation. (see column 7 of the light list.)

Diaphone: A sound signal which produces sound by means of a slotted piston moved back and forth by compressed air. A "two-tone" diaphone produces two sequential tones with the second tone of lower pitch.

Directional Light: A light illuminating a sector or very narrow angle and intended to mark a direction to be followed.

Discontinued: To remove from operation (permanently or temporarily) a previously authorized aid to navigation.

Discrepancy: Failure of an aid to navigation to maintain its position or function as prescribed in the Light List.

Discrepancy Buoy: An easily transportable buoy used to temporarily replace an aid to navigation not watching properly.

Dolphin: A minor aid to navigation structure consisting of a number of piles driven into the seabed or riverbed in a circular pattern and drawn together with wire rope.

Eclipse: An interval of darkness between appearances of a light.

Emergency Light: A light of reduced intensity displayed by certain aids to navigation when the main light is extinguished.

Establish: To place an authorized aid to navigation in operation for the first time.

Extinguished: A lighted aid to navigation which fails to show a light characteristic.

Fixed Light: A light showing continuously and steady, as apposed to a rhythmic light. (Do not confuse with "fixed" as used to differentiate from "floating".)

Flash: A relatively brief appearance of a light, in comparison with the longest interval of darkness in the same character.

Flash Tube: An electronically controlled high-intensity discharge lamp with a very brief flash duration.

Flashing Light: A light in which the total duration of the light in each period is clearly shorter than the total duration of the darkness and in which the flashes of light are all of equal duration. (Commonly used for a single-flashing light which exhibits only single flashes which are repeated at regular intervals.)

Floating Aid to Navigation: A buoy, secured in its assigned position by a mooring.

Fog Detector: An electronic devise used o automatically determine conditions of visibility which warrant the activation of a sound signal or additional light signals.

Fog Signal: See sound signal.

Geographic Range: The greatest distance the curvature of the earth permits an object of a given height to be seen from a particular height of eye without regard to luminous intensity or visibility conditions.

Global Positioning System (GPS): A satellite based radio-navigation system providing continuous worldwide coverage. It provides navigation, position, and timing information to air, marine, and land users.

Gong: A wave actuated sound signal on buoys which uses a group of saucer-shaped bells to produce different tones.

Group Flashing Light: A flashing light in which a group of flashes, specified in number, is regularly repeated.

Group Occulting Light: An occulting light in which a group of eclipses, specified in number, regularly repeated.

Horn: A sound signal which uses electricity or compressed air to vibrate a disc diaphragm.

Inoperative: Sound signal or electronic aid to navigation out of service due to a malfunction.

Interrupted quick light: A quick flashing light in which the rapid alternations are interrupted at regular intervals by eclipses of long duration.

Isolated Danger Mark: A mark erected on, or moored above or very near, an isolated danger which has navigable water all around it.

Isophase Light: A rhythmic light in which all durations of light and darkness are equal.

Junction: The point where a channel divides when proceeding seaward. The place where a distributary departs from the main stream.

Lateral System: A system of aids to navigation in which characteristics of buoys and beacons indicate the sides of the channel or route relative to a conventional direction of buoyage (usually upstream).

Light: The signal emitted by a lighted aid to navigation. The illuminating apparatus used to emit the light signal. A lighted aid to navigation on a fixed structure.

Light Sector: The arc over which a light is visible, described in degrees true, as observed from seaward towards the light. May be used to define distinctive color difference of two adjoining sectors, or an obscured sector.

Lighted Ice Buoy (LIB): A lighted buoy without a sound signal, and designed to withstand the forces of shifting and flowing ice. Used to replace a conventional buoy when that aid to navigation is endangered by ice.

Lighthouse: A lighted beacon of major importance.

Local Notice to Mariners: A written document issued by each U.S. Coast Guard district to disseminate important information affecting aids to navigation, dredging, marine construction, special marine activities, and bridge construction on waterways within that district.

LORAN: An Acronym for **Lo**ng **Ra**nge **N**avigation, is an electronic aid to navigation consisting of shore-based radio transmitters. The LORAN system enables users equipped with a LORAN receiver to determine their position quickly and accurately, day or night, in practically any weather.

Luminous Range: The greatest distance a light can be expected to be seen given its nominal range and the prevailing meteorological visibility.

Mark: A visual aid to navigation. Often called navigational mark, includes floating marks (buoys) and fixed marks (beacons).

Meteorological Visibility: The greatest distance at which a black object of suitable dimension could be seen and recognized against the horizon sky by day, or, in the case of night observations, could be seen and recognized if the general illumination were raised to the daylight level.

Mileage Number: A number assigned to aids to navigation which gives the distance in sailing miles along the river from a reference point to the aid to navigation. The number is used principally in the Mississippi River System.

Nominal Range: The maximum distance a light can be seen in clear weather (meteorological visibility of 10 nautical miles). Listed for all lighted aids to navigation except range lights, directional lights, and private aids to navigation.

Occulting Light: A light in which the total duration of light in each period is clearly longer than the total duration of the darkness and in which the intervals of darkness (occultations) are all of equal duration. (commonly used for single occulting light which exhibits only single occultations which are repeated at regular intervals.)

Ocean Data Acquisition System (ODAS): Certain very large buoys in deep water for the collection of oceanographic and meteorological information. All ODAS buoys are yellow in color and display a yellow light.

Off Shore Tower: Monitored light stations built on exposed marine sites to replace lightships.

Off Station: A floating aid to navigation that is not on its assigned position.

Passing Light: A low intensity light which may be mounted on the structure of another light to enable the mariner to keep the latter light in sight when passing out of its beam during transit.

Period: the interval of time between to commencement of two identical successive cycles of the characteristic of the light sound signal.

Pile: A long, heavy timber driven into the seabed or riverbed to serve as a support for an aid to navigation.

Port Hand Mark: A buoy or beacon which is left to the port hand when proceeding in the "Conventional direction of buoyage".

Preferred Channel Mark: A lateral mark indicating a channel junction or bifurcation, or a wreck or other obstruction which after consulting a chart, may be passed on either side.

Primary Aid to Navigation: An aid to navigation established for the purpose of making landfalls and coastwise passages from headland to headland.

Quick Light: A light exhibiting very rapid regular alternations of light and darkness, normally 60 flashes per minute.

RACON: A radar beacon which produces a coded response, or radar paint, when triggered by a radar signal.

Radar: An electronic system designed to transmit radio signals and receive reflected images of those signals from a "target" in order to determine the bearing and distance to the "target".

Radar Reflector: A special fixture fitted to or incorporated into the design of certain aids to navigation to enhance their ability to reflect radar energy. In general, these fixtures will materially improve the aid to navigation for use by vessels with radar.

Range: A line formed by the extension of a line connecting two charted points.

Range Lights: Two lights associated to form a range which often, but not necessarily, indicates the channel centerline. The front range light is the lower of the two, and nearer to the mariner using the range. The rear light is higher and further from the mariner.

Rebuilt: A fixed aid to navigation, previously destroyed, which has been restored as an aid to navigation.

Regulatory Marks: A white and orange aid to navigation with no lateral significance. Used to indicate a special meaning to the mariner, such as danger, restricted operations, or exclusion area.

Relighted: An extinguished aid to navigation returned to its advertised light characteristics.

Replaced: An aid to navigation previously off station, adrift, or missing, restored by another aid to navigation of the same type and characteristics.

Replaced (temporarily): An aid to navigation previously off station, adrift, or missing restored by another aid to navigation of different type and/or characteristic.

Reset: A floating aid to navigation previously off station, adrift, or missing, returned to its assigned position (station).

Rhythmic Light: A light showing intermittently with a regular periodicity.

Sector: See light sector.

Setting a buoy: The act of placing a buoy on assigned position in the water.

Siren: A sound signal which uses electricity or compressed air to actuate either a disc or a cup shaped rotor.

Skeleton Tower: A tower, usually of steel, constructed of heavy corner members and various horizontal and diagonal bracing members.

Sound Signal: A device which transmits sound, intended to provide information to mariners during periods of restricted visibility and foul weather.

Starboard Hand Mark: A buoy or beacon which is left to the starboard hand when proceeding in the conventional direction of buoyage.

Topmark: One or more relatively small objects of characteristic shape and color placed on an aid to identify its purpose.

Traffic Separation Scheme: Shipping corridors marked by buoys which separate incoming from outgoing vessels. Improperly called SEA LANES.

Watching Properly: An aid to navigation on its assigned position exhibiting the advertised characteristics in all respects.

Whistle: A wave actuated sound signal on buoys which produces sound by emitting compressed air through a circumferential slot into a cylindrical bell chamber.

Winter Marker: An unlighted buoy without a sound signal, used to replace a conventional buoy when an aid to navigation is endangered by ice.

Winter Light: A light which is maintained during those winter months when the regular light is extinguished. It is of lower candlepower than the regular light, but usually the same characteristic.

Withdrawn: The discontinuance of a aid to navigation or equipment on an aid to navigation during severe ice conditions or for the winter season.

ABBREVIATIONS USED IN BROADCAST NOTICE TO MARINERS

Light Characteristics	
Alternating	AL
Characteristic	CHAR
Composite Group-Flashing	FL(2+1)
Composite Group-Occulting	OC(2+1)
Continuous Quick-Flashing	Q
Fixed and Flashing	FFL
Fixed	F
Group-Flashing	FL(3)
Group-Occulting	OC(2)
Interrupted Quick-Flashing	IQ
Isophase	ISO
Morse Code	MO(A)
Occulting	OC
Single-Flashing	FL

Colors	
Black	B
Blue	BU
Green	G
Orange	OR
Red	R
White	W
Yellow	Y

Aids to Navigation	
Aeronautical radiobeacon	AERO RBN
Destroyed	DESTR
Differential GPS	DGPS
Discontinued	DISCONTD
Established	ESTAB
Exposed Location Buoy	ELB
Fog signal station	FOG SIG
Light List Number	LLNR
Light	LT
Lighted Bell Buoy	LBB
Lighted Buoy	LB
Lighted Gong Buoy	LGB
Lighted Horn Buoy	LHB
Lighted Whistle Buoy	LWB
Ocean Data Acquisition System	ODAS
Privately Maintained	PRIV MAINTD
Radar Reflector	RA REF
Radar responder beacon	RACON
Temporarily Replaced by Lighted Buoy	TRLB
Temporarily Replaced by Unlighted Buoy	TRUB
Whistle	WHIS

Organizations	
Commander, Coast Guard	
District	CCGD(#)
Coast Guard	CG
Corps of Engineers	COE
National Geospatial-Intelligence	
Agency	NGA
National Ocean Service	NOS
National Weather Service	NWS

Vessels	
Aircraft	A/C
Fishing Vessel	F/V
Liquefied Natural Gas Carrier	LNG
Motor Vessel2	M/V
Pleasure Craft	P/C
Research Vessel	R/V
Sailing Vessel	S/V

Compass Directions	
North	N
South	S
East	E
West	W
Northeast	NE
Northwest	NW
Southeast	SE
Southwest	SW

Months	
January	JAN
February	FEB
March	MAR
April	APR
May	MAY
June	JUN
July	JUL
August	AUG
September	SEP
October	OCT
November	NOV
December	DEC

ABBREVIATIONS USED IN BROADCAST NOTICE TO MARINERS

Days of the Week	
Monday	MON
Tuesday	TUE
Wednesday	WED
Thursday	THU
Friday	FRI
Saturday	SAT
Sunday	SUN
Various	
Anchorage	ANCH
Anchorage prohibited	ANCH PROHIB
Approximate	APPROX
Atlantic	ATL
Authorized	AUTH
Average	AVG
Bearing	BRG
Breakwater	BKW
Broadcast Notice to Mariners	BNM
Channel	CHAN
Code of Federal Regulations	CFR
Continue	CONT
Degrees (temp; geo pos)	DEG
Diameter	DIA
Edition	ED
Effect/Effective	EFF
Entrance	ENTR
Explosive Anchorage	EXPLOS ANCH
Fathom(s)	FM(S)
Foot/Feet	FT
Harbor	HBR
Height	HT
Hertz	HZ
Horizontal clearance	HOR CL
Hour	HR
International Regulations for Preventing Collisions at Sea	COLREGS
Kilohertz	KHZ
Kilometer	KM
Knot(s)	KT(S)
Minute (time; geo pos)	MIN
Moderate	MOD
Mountain, Mount	MT
Nautical Mile(s)	NM
Notice to Mariners	NTM
Obstruction	OBSTR
Occasion/Occasionally	OCCASION
Operating Area	OPAREA
Pacific	PAC
Point(s)	PT(S)
Position	POS
Position Approximate	PA
Pressure	PRES
Private, Privately	PRIV
Prohibited	PROHIB
Publication	PUB
Range	RGE
Reported	REP
Restricted	RESTR
Rock	RK
Saint	ST
Second (time; geo pos)	SEC
Signal station	SIG STA
Station	STA
Statute Mile(s)	SM
Storm signal station	S SIG STA
Temporary	TEMP
Thunderstorm	TSTORM
Through	THRU
True	T
Uncovers; Dries	UNCOV
Universal Coordinate Time	UTC
Urgent Marine Information Broadcast	UMIB
Velocity	VEL
Vertical clearance	VERT CL
Visibility	VIS
Yard(s)	YD
Warning	WARN
Weather	WX
Wreck	WK
Countries and States	
Alabama	AL
Alaska	AK
American Samoa	AS
Arizona	AZ
Arkansas	AR
California	CA
Canada	CN
Colorado	CO
Connecticut	CT

ABBREVIATIONS USED IN BROADCAST NOTICE TO MARINERS

Delaware	DE
District of Columbia	DC
Florida	FL
Georgia	GA
Guam	GU
Hawaii	HI
Idaho	ID
Illinois	IL
Indiana	IN
Iowa	IA
Kansas	KS
Kentucky	KY
Louisiana	LA
Maine	ME
Maryland	MD
Marshall Islands	MH
Massachusetts	MA
Missouri	MO
Mississippi	MS
Mexico	MX
Michigan	MI
Minnesota	MN
Montana	MT
Nebraska	NE
Nevada	NV
New Hampshire	NH
New Jersey	NJ
New Mexico	NM
New York	NY
North Carolina	NC
North Dakota	ND
Northern Marianas	MP
Ohio	OH
Oklahoma	OK
Oregon	OR
Pennsylvania	PA
Puerto Rico	PR
Rhode Island	RI
South Carolina	SC
South Dakota	SD
Tennessee	TN
Texas	TX
United States	US
Utah	UT
Vermont	VT
Virgin Islands	VI
Virginia	VA
Washington	WA
West Virginia	WV
Wisconsin	WI
Wyoming	WY

CHARACTERISTICS OF LIGHTS

Illustration	Type Description	Abbreviation
	1. Fixed. A light showing continuously and steadily.	F
	2. Occulting. A light in which the total duration of light in a period is longer than the total duration of darkness and the intervals of darkness (eclipses) are usually of equal duration.	
	2.1 Single-occulting. An occulting light in which an eclipse is regularly repeated.	Oc
	2.2 Group-occulting. An occulting light in which a group of eclipses, specified in numbers, is regularly repeated.	Oc (2)
	2.3 Composite group-occulting. A light, similar to a group-occulting light, except that successive groups in a period have different numbers of eclipses.	Oc (2+1)
	3. Isophase. A light in which all durations of light and darkness are equal.	Iso
	4. Flashing. A light in which the total duration of light in a period is shorter than the total duration of darkness and the appearances of light (flashes) are usually of equal duration.	
	4.1 Single-flashing. A flashing light in which a flash is regularly repeated (frequency not exceeding 30 flashes per minute).	Fl
	4.2 Group-flashing. A flashing light in which a group of flashes, specified in number, is regularly repeated.	Fl (2)
	4.3 Composite group-flashing. A light similar to a group flashing light except that successive groups in the period have different numbers of flashes.	Fl (2+1)
	5. Quick. A light in which flashes are produced at a rate of 60 flashes per minute.	
	5.1 Continuous quick. A quick light in which a flash is regularly repeated.	Q
	5.2 Interrupted quick. A quick light in which the sequence of flashes is interrupted by regularly repeated eclipses of constant and long duration.	IQ
	6. MORSE CODE. A light in which appearances of light of two clearly different durations (dots and dashes) are grouped to represent a character or characters in the Morse code.	Mo (A)
	7. Fixed and flashing. A light in which a fixed light is combined with a flashing light of higher luminous intensity.	FFl
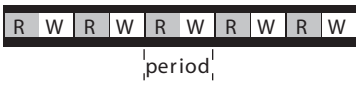	8. ALTERNATING. A light showing different colors alternately	Al RW

Geographic Sections

Section		Page
1	Gulf Coast - Seaward	1
2	Florida Coast – Apalachee Bay to East Bay	17
3	Florida Coast – St. Andrew Bay to Dauphin Island	31
4	Alabama Coast	50
5	Horn Island Pass, MS to Gulfport Ship Channel, MS	68
6	Gulfport Ship Channel, MS to Lakes Pontchartrain and Maurepas, LA	81
7	Lakes Pontchartrain and Maurepa, LA to Breton Sound, LA	92
8	Breton Sound, LA to Mississippi River Delta	104
9	Mississippi River – Head of Passes to New Orleans	114
10	Mississippi River – New Orleans to Baton Rouge	125
11	Mississippi River – Mississippi River Delta to Lafourche Waterways	141
12	Timbalier and Terrebonne Bays to Atchafalaya Channel, LA	155
13	Atchafalaya Channel, LA to Vermillion Bay and Approaches	168
14	Vermillion Bay and Approaches to Calcasieu Channel	181
15	Calcasieu Channel to Sabine Bank Channel	191
16	Sabine Bank Channel to Galveston Bay	201
17	Galveston Bay to Houston Ship Channel	213
18	Houston Ship Channel to Trinity Bay	226
19	Trinity Bay to Matagorda Bay	236
20	Matagorda Bay to Aransas Pass	248
21	Aransas Pass to Amistad Reservoir	256
22	Intracoastal Waterway – Carrabelle to Santa Rosa Sound	273
23	Intracoastal Waterway – Santa Rosa Sound to Dog Keys Pass	288
24	Intracoastal Waterway – Dog Keys Pass to Bolivar Peninsula	304
25	Intracoastal Waterway – Bolivar Peninsula to Matagorda Bay	319
26	Intracoastal Waterway – Matagorda Bay to Aransas Bay	333
27	Intracoastal Waterway – Port O'Connor to Corpus Christi	349
28	Intracoastal Waterway – Corpus Christi to Port Brownsville	362

Section 1

Gulf Coast
Seaward

(1) No.	(2) Name and Location	(3) Position	(4) Characteristic	(5) Height	(6) Range	(7) Structure	(8) Remarks
	GULF COAST (Florida) - Eighth District						
	APALACHEE BAY (Chart 11405)						
5	*Ochlockonee Shoals Lighted Buoy 24*	29 51 27 N 84 10 20 W	**Fl R** 4s		4	Red.	
10 1425	ST. MARKS LIGHT	30 04 18 N 84 10 48 W	**Oc W** 4s	82	8	White conical tower.	Light obscured from 106° to 246°.
15	*South Shoal Lighted Bell Buoy 26*	29 48 00 N 84 20 42 W	**Fl R** 6s		4	Red.	
	TAMPA BAY TO CAPE SAN BLAS (Chart 11400)						
	U.S. Air Force Instrumentation Towers						
20	- Light SMI	29 04 54 N 84 19 12 W	**Q W**	100	5	On pile.	Maintained by U.S. Air Force. HORN: 1 blast ev 20s. (2s bl).
25	- Light V	29 24 54 N 84 20 42 W	**Q W**	100	5	On pile.	Maintained by U.S. Air Force. HORN: 1 blast ev 20s (2s bl).
30	- Light K	29 39 54 N 84 22 12 W	**Q W**	100	5	On pile.	Maintained by U.S. Air Force. HORN: 1 blast ev 20s (2s bl).
35	- Light S	29 17 54 N 84 36 42 W	**Q W**	100	5	On pile.	Maintained by U.S. Air Force. HORN: 1 blast ev 20s (2s bl).
40	- Light O	29 32 18 N 84 37 00 W	**Q W**	100	5	On pile.	Maintained by U.S. Air Force. HORN: 1 blast ev 20s (2s bl).
45	- Light C	29 24 42 N 84 51 24 W	**Q W**	100	5	On pile.	Maintained by U.S. Air Force. HORN: 1 blast ev 20s (2s bl).
	APALACHEE BAY (Chart 11405)						
55 2380	*Carrabelle Channel Lighted Bell Buoy 2*	29 44 30 N 84 39 12 W	**Fl R** 4s		4	Red.	
57	*USF Marine Lighted Buoy*		**Fl Y** 4s			Yellow.	Private aid.
60 2675	*St. George Island West Jetty Lighted Buoy 1*	29 36 12 N 84 57 12 W	**Fl G** 2.5s		4	Green.	
65 2680	*St. George Island East Jetty Lighted Buoy 2*	29 36 12 N 84 57 12 W	**Fl R** 2.5s		4	Red.	
	APALACHICOLA BAY TO CAPE SAN BLAS (Chart 11401)						
70	Cape St. George Shoal Buoy 1	29 33 24 N 84 58 18 W				Green can.	
75	*St. George Island Wreck Lighted Buoy WR*	29 35 48 N 85 00 00 W	**Q R**			Red.	Private aid.
110	*NOAA Lighted Buoy 42056 (ODAS)*	19 52 27 N 85 03 33 W	**Fl (4) Y** 20s		4	Yellow disc buoy with mast.	Maintained by National Oceanic and Atmospheric Administration.
115	Cape San Blas Shoals Inner Buoy 1	29 37 27 N 85 19 43 W				Green can.	
120	Cape San Blas Shoals Inner Buoy 3	29 38 18 N 85 22 36 W				Green can.	

(1) No.	(2) Name and Location	(3) Position	(4) Characteristic	(5) Height	(6) Range	(7) Structure	(8) Remarks
	GULF COAST (Florida) - Eighth District						
	ST. JOSEPH AND ST. ANDREW BAYS (Chart 11389)						
130 2925	ST JOSEPH BAY LIGHT & ENTRANCE A RANGE REAR LIGHT 2924 yards, 61.9° from front light.	29 55 06 N 85 22 50 W	**Iso W** 6s	78	13	KRW on skeleton tower.	
	St. Andrew Bay						
135 3170	*- Entrance Lighted Whistle Buoy SA*	30 05 30 N 85 46 24 W	**Mo (A) W**		6	Red and white stripes with red spherical topmark.	
	ST. JOSEPH AND ST. ANDREW BAYS (Chart 11389)						
141	*NOAA Lighted Buoy 42039 (ODAS)*	28 47 38 N 86 01 17 W	**Fl (4) Y** 20s			Yellow disc buoy with mast.	Maintained By National Oceanic and Atmospheric Administration.
	CHOCTAWATCHEE BAY (Chart 11388)						
160	*Old Pass Lagoon Intake Lighted Buoy*	30 22 48 N 86 29 12 W	**Fl W** 2.5s			White with orange bands.	Private aid.
165 3750	*Choctawhatchee Bay Entrance Lighted Whistle Buoy CB*	30 22 15 N 86 30 54 W	**Mo (A) W**		6	Red and white stripes with red spherical topmark.	
	CAPE ST. GEORGE TO MISSISSIPPI PASSES (Chart 11360)						
171.5	*Science Applications International Corp. Instrument Lighted Buoy E1*	29 42 00 N 86 19 36 W	**Fl Y** 4s			Yellow.	Private aid. Ra ref.
173	*NOAA Lighted Buoy 42408*	25 24 35 N 86 47 56 W	**Fl (4) Y** 20s			Red/white disc buoy.	Aid maintained by NOAA.
175	*Continental Shelf Oceanographic Lighted Buoy* Marks subsea installation.	29 55 24 N 87 13 06 W	**Fl Y** 4s			Yellow.	Private aid.
	PENSACOLA BAY AND APPROACHES (Chart 11382)						
180 3940	**Pensacola Light**	30 20 46 N 87 18 29 W	**Fl W** 20s	191	27	Conical brick tower, lower third white, upper two thirds black.	White light visible from 222° to 090°. Aircraft warning light shows F R from 090° to 222°.
185 3920	*Pensacola Bay Entrance Lighted Gong Buoy 1*	30 16 16 N 87 17 33 W	**Fl G** 2.5s		4	Green.	
190 3925	*Pensacola Bay Entrance Lighted Bell Buoy 2*	30 16 18 N 87 17 24 W	**Fl R** 2.5s		4	Red.	
193	*Science Applications International Corp. Instrument Lighted Buoy C1*	29 35 00 N 87 21 00 W	**Fl Y** 4s			Yellow.	Private aid. Ra ref.
202	*NOAA Lighted Buoy 42054(FAA)*	26 00 00 N 87 43 50 W	**Fl (4) Y** 20s	33	3	Yellow disc buoy with mast.	Maintained by the National Oceanic and Atmospheric Administration.
	GULF COAST (Alabama) - Eighth District						
	PENSACOLA BAY AND APPROACHES (Chart 11382)						
203	**Texaco-VK-786A-A RACON**	29 13 42 N 87 46 48 W		146		On Texaco Platform.	BAND: S,X. SIGN: Texaco-VK-786A-A. RACON: C(– • – •). Private aid.

(1) No.	(2) Name and Location	(3) Position	(4) Characteristic	(5) Height	(6) Range	(7) Structure	(8) Remarks
			GULF COAST (Alabama) - Eighth District				
205 4805	*Perdido Pass Entrance Lighted Whistle Buoy PP*	30 15 30 N 87 33 24 W	**Mo (A) W**		6	Red and white stripes with red spherical topmark.	
210	*OEDC-118-1 Lighted Horn Buoy* Marks subsea installation.	30 06 18 N 87 45 30 W	**Q R**			Red.	SIGN: OEDC-PE-881-1. Private aid. HORN: 1 blast ev 20s (2s bl).
215	*OEDC-117-5 Lighted Horn Buoy* Marks subsea installation.	30 09 48 N 87 49 36 W	**Q R**			Red.	SIGN: OEDC-MO-830-1. Private aid. HORN: 1 blast ev 20s (2s bl).
220	**Union-MO-916-2 RACON**	30 05 42 N 87 53 00 W		58		On freestanding caisson.	BAND: S, X SIGN: UNION-MO-916-2. RACON: C(– • – •). Private aid.
	MOBILE BAY (Chart 11376)						
245 4960	**Mobile Point Light**	30 13 42 N 88 01 30 W	**Fl W** 10s	125	24	On skeleton tower.	
250	*Exxon Mobil Lighted Mooring Buoy*	30 15 23 N 88 03 15 W	**Q W**	4		White with blue band.	SIGN: EXXON-MOBIL. Private aid.
255 4945	*Mobile Entrance Lighted Horn Buoy M*	30 07 31 N 88 04 07 W	**Mo (A) W**		6	Red and white stripes with red spherical topmark.	Higher intensity flash tube: Fl W 2.5s. RACON: M (– –). HORN: 1 blast ev 10s (1s bl).
260	*Geological Survey Research Lighted Buoys (2)*	29 57 36 N 88 10 18 W	**Fl Y** 4s			Yellow.	Maintained by U.S. Geological Survey.
262	**POGO-MP-61-D RACON**			40		On Pogo Platform	BAND: S, X. SIGN: POGO-MP-61-D RACON: X (– • • –) Private aid.
264	*Science Applications International Corp. Instrument Lighted Buoy B1*	29 21 00 N 87 54 36 W	**Fl Y** 4s			Yellow.	Private aid. Ra ref.
264.1	**Amoco-VK-915-1 RACON**	29 06 24 N 87 56 36 W				On Amoco Platform 1.	BAND: S, X Sign: AMOCO-VK-915-1. RACON: M(– –). Private aid.
	CAPE ST. GEORGE TO MISSISSIPPI PASSES (Chart 11360)						
270	*SENECA-111-2 Lighted Buoy*	29 35 03 N 87 53 45 W	**Fl W 2.5s**	8		White with orange bands.	Private aid.
277	**Coastal-MO-959-A RACON**	30 04 00 N 87 57 18 W		56		On Coastal Platfrom A.	BAND: S, X Sign: Coastal-MO-959-A. RACON: Q(– – • –). Private aid.
280	*SENECA-111-1 Lighted Buoy*	29 55 34 N 88 03 19 W	**Fl W** 2.5s	8		White with orange bands.	Private aid.
285	*BP America-101-1 Lighted Mooring Buoy*	28 53 15 N 88 05 09 W	**Fl W** 4s			White with blue band.	Private aid.
287	*Conoco-Phillips Lighted Oceanographic Buoy A*	30 05 25 N 88 12 42 W	**Fl Y** 2.5s	6		Yellow.	Private aid.
288	*Magnum Hunter-101-16 (Lighted Buoy)*	29 25 00 N 88 23 16 W	**Fl W** 2.5s			White with orange bands.	Sign: Magnum Hunter-MP-232-1. Private aid.
291.1	*Texas A Oceanographic Lighted Bouy T*	29 45 00 N 88 15 00 W	**Fl Y** 4s			Yellow.	Private aid.
291.2	*Texas A Oceanographic Lighted Buoy U*	29 15 00 N 88 45 00 W	**Fl Y** 4s			Yellow.	Private aid.

(1) No.	(2) Name and Location	(3) Position	(4) Characteristic	(5) Height	(6) Range	(7) Structure	(8) Remarks
			GULF COAST (Alabama) - Eighth District				
293	*NOAA Lighted Buoy 42040 (ODAS)*	29 11 05 N 88 12 49 W	**Fl (4) Y** 20s			Yellow disc buoy with mast.	Maintained by National Oceanic and Atmospheric Adminstration.
294	*Magnum Hunter 102-1 Lighted Buoy* Marks Subsea Installation.	29 18 52 N 88 13 31 W	**Q R**	10		Red.	SIGN: Magnun Hunter-MP-263-1. Private aid.
295	*Texas A& M Research Lighted Buoy D*	29 21 06 N 88 15 54 W	**Fl W** 4s			White with orange bands.	Ra Ref. Private aid.
298.5	*Magnum Hunter-102-23 Lighted Buoy* Marks subsea installation.	29 32 48 N 88 16 31 W				White with orange bands.	SIGN: MAGNUM HUNTER-MP-187-1 Private aid.
299	*MAGNUM HUNTER-101-15 Lighted Buoy* Marks subsea installation.	29 32 48 N 88 21 57 W	**Fl W** 2.5s	8	3	White with orange bands.	SIGN: MAGNUM HUNTER-MP-185-1 Private aid.
300	*Walter-105-6 Lighted Buoy* Marks subsea installation.	28 15 59 N 88 19 01 W	**Fl W** 2.5s	10		White with orange bands.	SIGN: WALTER-ST-MP 286-2. Private aid.
305	**BP Exploration-MC-778** **RACON**	28 11 26 N 88 29 44 W		160		On BP-MC-778-Thunderhorse Platform.	BAND: S, X. SIGN: THUNDERHORSE. RACON: Y(– • – –). Private aid.
310	**Union-MO-904-1** **RACON**	30 05 06 N 88 29 48 W		60		On Union Platform A.	BAND: S, X SIGN: UNION-MO-904-1. RACON: Q(– – • –). Private aid.
312	*Energy Resource-200-1 (Lighted Buoy)*	29 25 09 N 88 29 35 W	**Fl W** 2.5s			White with orange bands.	SIGN: ENERGY RESOURCE-MP-234-1. Private aid.
			GULF COAST (Mississippi) - Eighth District				
	MISSISSIPPI SOUND AND APPROACHES (Chart 11373)						
315 6805	*Horn Island Pass Lighted Buoy WR*	30 09 44 N 88 32 00 W	**Q R**		4	Red.	
317	*Noble Energy Lighted Mooring Buoy A*	29 13 15 N 88 33 41 W	**Q W**			White with blue band.	Private aid.
320 6810	*Horn Island Pass Lighted Whistle Buoy HI*	30 08 30 N 88 34 40 W	**Mo (A) W**		6	Red and white stripes with red spherical topmark.	
325	*USM Research Lighted Buoy A*	30 02 33 N 88 38 50 W	**Fl Y** 4s	8		Yellow.	Private aid.
330	*Dog Keys Pass Lighted Gong Buoy 1*	30 12 54 N 88 47 30 W	**Fl G** 4s		4	Green.	
333	*Dog Key Pass Reef Lighted Buoy J*	30 12 19 N 88 49 52 W	**Fl Y** 2.5s			Yellow.	Private aid.
335 8390	**Ship Island Light**	30 12 45 N 88 57 59 W	**Fl W** 6s	82	6	Skeleton tower on block. On same structure as Ship Channel Upper Reach Outbound Range Rear Light.	
337 8392	**Ship Island Lighthouse**		**Fl W** 10s	76		Tapered white square with black cupola.	
340 8385	*Gulfport Ship Channel Lighted Whistle Buoy GP*	30 07 12 N 88 52 42 W	**Mo (A) W**		6	Red and white stripes with red spherical topmark.	RACON: C (– • – •).

(1) No.	(2) Name and Location	(3) Position	(4) Characteristic	(5) Height	(6) Range	(7) Structure	(8) Remarks
			GULF COAST (Mississippi) - Eighth District				
345	*NOAA Environmental Experimental Lighted Buoy 42007 (ODAS)*	30 05 24 N 88 46 12 W	**Fl (4) Y** 20s	33	5	Yellow disc-shaped buoy with mast.	Maintained by National Oceanic and Atmospheric Administration.
			GULF COAST (Louisiana) - Eighth District				
	MISSISSIPPI SOUND AND APPROACHES (Chart 11373)						
350 10490	**Chandeleur Light**	30 02 50 N 88 52 40 W	**Fl W** 6s	65	9	NB on a skeleton tower.	
	CAPE ST. GEORGE TO MISSISSIPPI PASSES (Chart 11360)						
367	MS-AL AQUACULTURE RESEARCH CAGE LIGHT	29 58 39 N 88 36 18 W	**Fl Y** 4s	7		On research cage.	Private aid.
370	*Mobil 194-6 Lighted Horn Buoy* Marks subsea installation.	29 35 06 N 88 41 00 W	**Q R**			Red.	SIGN: MO-MP-99-1. Private aid. HORN: 1 blast ev 20s (2s bl).
	MISSISSIPPI RIVER DELTA (Chart 11361)						
397	*Shell Mars TLP Lighted Mooring Buoy*	28 09 36 N 89 15 48 W	**Fl W** 4s			White.	Private aid.
400	Harvey Ward Wreck Buoy	29 10 24 N 88 53 48 W				White with orange bands.	Private aid.
405	*Pass a Loutre North Pass Lighted Bell Buoy 2*	29 14 18 N 88 57 30 W	**Fl R** 6s		4	Red.	
410	*Pass a Loutre Lighted Bell Buoy 4*	29 09 54 N 88 56 30 W	**Fl R** 2.5s		4	Red.	
414	Ocean Energy Lighted Mooring Bouy A	29 07 02 N 88 51 30 W	**Q W**			White with Blue Bands.	Private Aid.
416	*Ocean Energy-102-2 Buoy*	28 59 19 N 89 04 54 W				White with orange bands.	SIGN: OE-SP-32-1 Private aid.
417	*Ocean Energy 102-1 Lighted Horn Buoy* Marks subsea installation.	28 59 17 N 89 04 57 W	**Q R**			Red.	SIGN: OE-SP-32-1. Private aid.
425	CAT ISALND REEF LIGHT K	30 12 07 N 89 04 52 W	**Fl Y** 2.5s	7		NY on pile.	
430 12575	**South Pass Light**	29 00 54 N 89 10 00 W	**Fl (5) W** 60s	108	14	Skeleton tower, white below gallery, black above.	
435	**Texaco-SP-54-A RACON**	28 52 00 N 89 15 42 W	**X** **(– • • –)**	90		On Texaco Platform A.	BAND: S, X SIGN: TI-SP-54-A. Private aid.
440 12560	**South Pass West Jetty Range Front Light**	28 59 26 N 89 08 25 W	**F G**	40		KRW on skeleton tower on piles.	Visible all around. Higher intensity on rangeline. HORN: 2 blasts ev 20s (2s bl-2s si-2s bl-14s si). Continuously from Nov. 1 to Apr. 30.
445 12545	*South Pass Lighted Bell Buoy 2*	28 58 42 N 89 06 30 W	**Fl R** 2.5s		4	Red.	
	East Bay						
451	- Daybeacon 2	29 01 12 N 89 14 48 W		7		TR on pile.	Private aid.
451.1	- Daybeacon 4			7		TR on pile.	Private aid.

(1) No.	(2) Name and Location	(3) Position	(4) Characteristic	(5) Height	(6) Range	(7) Structure	(8) Remarks
			GULF COAST (Louisiana) - Eighth District				
451.2	- Daybeacon 6			7		TR on pile.	Private aid.
451.3	- Daybeacon 8			7		TR on pile.	Private aid.
451.4	- Daybeacon 10			7		TR on pile.	Private aid.
451.5	- Daybeacon 12			7		TR on pile.	Private aid.
451.6	- Daybeacon 14			7		TR on pile.	Private aid.
451.7	- Daybeacon 16			7		TR on pile.	Private aid.
451.8	- Daybeacon 18			7		TR on pile.	Private aid.
451.9	- Daybeacon 20			7		TR on pile.	Private aid.
452	- Daybeacon 22			7		TR on pile.	Private aid.
452.1	- Daybeacon 24			7		TR on pile.	Private aid.
452.2	- Daybeacon 26			7		TR on pile.	Private aid.
452.3	- Daybeacon 28			7		TR on pile.	Private aid.
452.4	- Daybeacon 30			7		TR on pile.	Private aid.
452.5	- Daybeacon 32	29 02 42 N 89 15 06 W		7		TR on pile.	Private aid.
455 12690	**Southwest Pass Entrance Light**	28 54 20 N 89 25 43 W	**Fl W** 10s	85	21	Tower on white dwelling on piles.	RACON: K(**–** • **–**). Emergency light of reduced intensity: Fl W 10s. HORN: 2 blasts ev 20s (2s bl-2s si-2s bl-14s si).
460 12630	**Southwest Pass Entrance RACON**	28 50 00 N 89 27 12 W		73		On Texaco Platform A.	RACON: T (**–**).
465 12635	*Southwest Pass Entrance Lighted Whistle Buoy SW*	28 52 39 N 89 25 55 W	**Mo (A) W** **Fl W** 2.5s		6 9	Red and white stripes with red spherical topmark.	High intensity flash tube: Fl W 2.5s.
467	*Walter-110-6 Lighted Buoy* Marks Subsea Installation.	28 49 47 N 89 31 35 W	**Fl W** 2.5s			White with orange bands.	SIGN: WALTER-WD-107-1. Private aid.
468	*Walter-110-8 (Lighted Buoy)*	28 52 37 N 89 32 09 W	**Fl W** 2.5s		3	White with orange bands.	SIGN: WALTER-WD-107-6 Private aid.
470	*Tarpon-101-1 Lighted Buoy* Marks subsea installation.	28 47 49 N 89 33 30 W	**Fl W** 2.5s	10		White with orange bands.	SIGN: TARPON-WD-112-1. Private aid.
481	*Furgo Geoscience Lighted Buoy* Marks suction piles.	28 59 50 N 89 31 42 W	**Q R**			Red.	Private aid.
	BARATARIA BAY AND APPROACHES (Chart 11358)						
490 15180	*Empire Waterway Entrance Lighted Bell Buoy 1*	29 13 26 N 89 36 54 W	**Fl G** 4s		5	Green.	
495	*LOUISIANA STATE UNIVERSITY OCEANOGRAPHIC LIGHTED BOUY A*	30 23 03 N 86 45 48 W	**Fl Y** 4s	4	3	Yellow	Private aid.
500 15320	*Barataria Pass Lighted Whistle Buoy BP*	29 13 58 N 89 54 07 W	**Mo (A) W**		6	Red and white stripes with red spherical topmark.	
510	*BP AMERICA-101-1 Lighted Buoy* Marks subsea installation.	29 01 53 N 89 53 09 W	**Fl W** 2.5s			White with orange bands.	SIGN: BP AMERICA-GI-32-3. Private aid.
513	*Louisiana Artificial Fishing Reef Articulated Buoyant Beacon A*	29 11 36 N 89 53 00 W	**Fl Y** 4s	25		NY on pillar buoy.	SIGN: FR-LA-27-A. Private aid.

(1) No.	(2) Name and Location	(3) Position	(4) Characteristic	(5) Height	(6) Range	(7) Structure	(8) Remarks
			GULF COAST (Louisiana) - Eighth District				
513.1	*Louisiana Artificial Fishing Reef Articulated Buoyant Beacon B*	29 11 36 N 89 53 42 W	**Fl Y**4s	25		NY on pillar buoy.	SIGN: FR-LA-27-B. Private aid.
513.2	*Louisiana Artificial Fishing Reef Articulated Buoyant Beacon C*	29 11 06 N 89 53 54 W	**Fl Y** 4s	25		NY on pillar buoy.	SIGN: FR-LA-27-C. Private aid.
513.3	*Louisiana Artificial Fishing Reef Articulated Buoyant Beacon D*	29 10 54 N 89 53 18 W	**Fl Y** 4s	25		NY on pillar buoy	SIGN: FR-LA-27-D. Private aid.
513.4	*Louisiana Artifical Fishing Reef Articulated Buoyant Beacon E*	29 11 06 N 89 52 48 W	**Fl Y** 4s	25		NY on pillar buoy	SIGN: FR-LA-27-E. Private aid.
	LOOP DEEPWATER PORT (Chart 11359)						
530	**LOOP Pumping Platform Light 100-5**	28 53 06 N 90 01 30 W	**Fl W** 10s	213	15	On platform.	RACON: O (– – –). Platform additionally lighted by (**9**) Q W lights. Private aid. HORN (2): 1 blast (2s bl) in unison ev 20s.
535	*LOOP Fairway Lighted Horn Buoy 1*	28 48 36 N 89 55 00 W	**Fl G** 6s			Green.	Private aid. HORN: L (• – • •) ev 20s..
537	*Walter-115-4 (Lighted Buoy)*	28 55 19 N 89 56 22 W	**Fl W** 2.5s			White with orange bands.	SIGN: WALTER-GI-54-1. Private aid.
538	*Apache-122-3 (Lighted Buoy)*	28 41 08 N 89 57 33 W	**Fl W** 2.5s			White with orange bands.	SIGN: APACHE-GI-82-A Private aid.
540	*LOOP Fairway Lighted Buoy 2*	28 50 18 N 89 53 54 W	**Fl R** 6s			Red.	Private aid.
545	*LOOP Fairway Lighted Buoy 3*	28 50 09 N 90 02 24 W	**Fl G** 6s			Green.	Private aid.
550	*LOOP Fairway Lighted Buoy 4*	28 54 52 N 89 57 00 W	**Fl R** 6s			Red	Private aid.
555	*LOOP SPM Lighted Mooring Buoy 102*	28 53 18 N 89 59 59 W	**Q W**	18		White deck with yellow sides.	Private aid.
560	*LOOP Lighted Mooring Buoy 103*	28 52 16 N 90 00 18 W	**Q W**	18		White deck with yellow sides.	Private aid.
565	*LOOP SPM Lighted Mooring Buoy 104*	28 51 45 N 90 01 24 W	**Q W**	18		White deck with yellow sides.	Private aid.
570	*LOOP Lighted Mooring Buoy VM-1*	28 53 18 N 90 01 12 W	**Fl W** 4s			White.	Private aid.
575	*LOOP Lighted Mooring Buoy VM-2*	28 53 00 N 90 02 00 W	**Fl W** 4s			White.	Private aid.
580	*LOOP Lighted Mooring Buoy VM-3*	28 53 24 N 90 02 43 W	**Fl W** 4s			White.	Private aid.
590	*LOOP Anchorage Lighted Buoy L-B*	28 52 06 N 89 52 42 W	**Fl Y** 6s			Yellow.	Private aid.
595	*LOOP Anchorage Lighted Buoy L-A*	28 54 06 N 89 56 36 W	**Fl Y** 6s			Yellow.	Private aid.
597	*CONTANGO-100-10 Lighted Buoy* Marks subsea installation.	28 46 11 N 89 58 19 W	**Fl W** 2.5s	10	3	White with orange bands.	SIGN: CONTANGO-GI-70-1 Private aid.
	BARATARIA BAY AND APPROACHES (Chart 11358)						
600	LOOP 100-7 LIGHT	29 06 00 N 90 06 48 W	**Fl W** 4s	15		On pile.	SIGN: LOOP-GI-25-B. Private aid. HORN: 1 blast ev 20s (2s bl).

(1) No.	(2) Name and Location	(3) Position	(4) Characteristic	(5) Height	(6) Range	(7) Structure	(8) Remarks
			GULF COAST (Louisiana) - Eighth District				
605	LOOP 100-6 LIGHT	29 06 06 N 90 06 54 W	**Fl W** 4s	15		On pile.	SIGN: LOOP-GI-25-A. Private aid.
615	*Walter-115-3 Lighted Buoy* Marks Subsea Installation.	28 25 48 N 90 08 05 W	**Fl W** 2.5s			White with orange bands.	SIGN: WOG-GI-101-1 Private aid.
	LOOP DEEPWATER PORT (Chart 11359)						
625	*Chevron 205-4 Lighted Buoy WR-2* Marks subsea installation.	28 41 12 N 90 09 12 W	**Q R**			Red.	Private aid.
630	Shell Flare Pipe Buoy 153-15	28 58 30 N 90 10 36 W				White with orange bands.	Marks subsea installation. SIGN: SH-ST-26-BUOY. Private aid.
631	*Helis 106-4*	28 26 35 N 90 11 05 W	**Fl W** 2.5s	10		White with orange bands.	SIGN: HELIS-ST-209-1. Private aid.
633	*Walter-116-3 Lighted Buoy* Marks subsea installation.	28 16 48 N 90 14 21 W	**Fl W** 2.5s	10		White with orange bands.	SIGN: WALTER-ST-260-2. Private aid.
	MISSISSIPPI RIVER TO GALVESTON (Chart 11340)						
635 16515	*Belle Pass Entrance Lighted Bell Buoy 2*	29 04 16 N 90 13 40 W	**Q R**		4	Red.	
640	**MARATHON-SP-86-C RACON**	28 43 06 N 89 23 36 W		148		On Marathon Platform C.	BAND: S, X SIGN: MOC-SP-86-C. RACON: M(- -). Private aid.
645	BP EXPLORATION-GC-787-A (RACON)	27 11 44 N 90 01 37 W		94		On BP-GC-787 Atantis Platform.	CHAR: X(– • • –). BAND: X. SIGN: ATLANTIS. Private aid.
647	*AGIP-103-1 (Lighted Buoy)* Marks subsea installation.	28 25 38 N 90 05 24 W	**Q W**			White with orange bands.	Private aid.
650	*Chevron 205-20 Lighted Buoy* Marks destroyed platform.	28 37 00 N 90 15 24 W	**Q R**			Red.	Private aid.
650.5	*Remington-105-1 Lighted Buoy* Marks subsea installation	28 33 37 N 90 19 26 W	**Q W**			White with orange bands.	SIGN: ROG-ST-159-1. Private aid.
651	*Amerada Hess -102-6 Lighted Buoy* Marks subsea installation.	28 26 37 N 90 22 52 W	**Q G**			Green.	SIGN: AHC-ST-205-8. Private aid.
651.1	*HUNT-114-4 Lighted Buoy* Marks subsea installation.	28 20 27 N 90 22 05 W	**Fl W** 2.5s			White with orange bands.	Private aid.
652	*Evans-Hamilton Lighted Oceanographic Buoy A*	27 46 12 N 90 31 15 W	**Fl Y** 4s			Yellow.	Private aid.
653	Evans-Hamilton Oceanographic Buoy B	27 46 01 N 90 31 15 W					Private aid.
664	*Walter-116-2 Lighted Buoy* Marks subsea installation.	28 21 07 N 90 32 42 W	**Fl W** 2.5s			White with orange Bands.	SIGN: WALTER-ST239-2 Private aid.
665 17110	*Cat Island Pass Entrance Lighted Whistle Buoy CI*	29 00 13 N 90 33 55 W	**Mo (A) W**		6	Red and white stripes with red spherical topmark.	
685	*Trunkline 103-1 Lighted Buoy* Marks subsea installation.	28 47 18 N 90 36 30 W	**Q R**			Red.	SIGN: TGC-ST-72-T-21. Private aid.
693	*El Paso 142-12 Lighted Buoy* Marks subsea installation.	28 26 19 N 90 41 18 W	**Fl W** 2.5s			White with orange bands.	SIGN: EP-ST-214. Private aid.
695	*Shell Lighted Mooring Buoy A*	28 09 21 N 90 43 23 W	**Q W**	10		White with blue bands.	Private aid.

(1) No.	(2) Name and Location	(3) Position	(4) Characteristic	(5) Height	(6) Range	(7) Structure	(8) Remarks
			GULF COAST (Louisiana) - Eighth District				
705	*Ship Shoal Wreck Lighted Buoy WR4* Marks jack up leg and pad.	28 54 14 N 90 53 27 W	**Q R**			Red.	
710	*Ship Shoal Obstruction Lighted Buoy D*	28 52 54 N 90 50 03 W	**Fl (2) W** 5s		5	Black with red band and two black spherical topmarks.	
740	*Kerr-McGee 111-8 Lighted Horn Buoy* Marks subsea installation.	28 30 12 N 91 03 18 W	**Q W**			Red.	SIGN: KM-SS-218-7. Private aid. HORN: 1 blast ev 20s (2s bl).
750	*Chevron 196-39 Lighted Buoy* Marks subsea installaion.	28 40 00 N 91 04 48 W	**Q R**			Red.	SIGN: CH-SS-170-1. Private aid.
770	Ship Shoal Obstruction Lights	28 54 52 N 91 04 16 W	**Q W**		6	Brown skeleton structure on piles. (Abandoned Lighthouse.)	Shows 2 Quick Flashing White Obstruction lights, displayed at a height of 17 feet from perimeter of lower platform.
780	*Century Offshore 106-2 Lighted Horn Buoy* Marks subsea installation.	28 44 06 N 91 14 18 W	**Q R**			Red.	SIGN: COMC-SS-150-9& 10. Private aid. HORN: 1 blast ev 20s (2s bl).
783	*Dominion-102-2 Lighted Buoy Marks subsea installation.*	28 21 59 N 91 15 50 W	**Q W**			White with orange bands.	SIGN: DEP-SS-249-6 Private aid.
785	Ship Shoal Buoy WR2 Marks remains of platform SS-199A.	28 34 36 N 91 17 24 W				Red nun.	Private aid.
790	HELIS-102-8 Lighted Buoy Marks subsea installation.	28 21 05 N 91 21 24 W	**Fl W** 2.5s			White with orange bands.	SIGN: HOG-EI-300-1. Private aid.
795	*Apex-105-1 (Lighted Buoy)*	28 10 00 N 91 20 34 W				White with orange bands.	SIGN: APEX-EI-346-6
810 18030	**Point Au Fer Reef Light**	29 22 18 N 91 23 06 W	**Fl W** 5s	44	13	SG on skeleton tower on platform. Colocated with Atchafalaya Channel Light 33.	HORN: 1 blast ev 10s (1s bl). Operates continuously from Nov. 1 to Apr. 30
810.95	*REMINGTON-102-4 Lighted Buoy* Marks subsea installation.	28 17 49 N 91 25 08 W	**Fl W** 2.5s	10	3	White with orange bands.	SIGN: Remington-EI-302-3 Private aid.
811	*Remington-102-3 Lighted Buoy* Marks subsea installation.	28 18 11 N 91 28 28 W	**Fl W** 2.5s			White with orange bands.	SIGN: REMINGTON-EI-304-1. Private aid.
812	*Ridgelake-103-1 Lighted Buoy Marks subsea installation.*	28 18 14 N 91 28 22 W	**Fl W** 2.5s	10		White with Orange Bands.	SIGN: RIDGELAKE-EI-303-1 Private aid.
812.5	*Ridgelake-103-1 Lighted Buoy* Marks subsea installation.	28 18 30 N 91 26 38 W	**Q W**	10		White with orange bands.	SIGN: RIDGELAKE-EI-303. Private aid.
813	*Forest-112-23 Lighted Buoy* Marks subsea installation.	28 10 47 N 91 28 57 W	**Q G**			Green.	SIGN: FOC-EI-342-A.
814	*Apache-102-77 Lighted Buoy* Marks Subsea Installation.	28 24 13 N 91 29 02 W	**Fl W** 2.5s	12		White with orange bands.	SIGN: APACHE-EI-282-1. Private aid.
815 17895	*Atchafalaya Channel Entrance Lighted Bell Buoy A*	29 10 00 N 91 33 54 W	**Mo (A) W**		6	Red and white stripes with red spherical topmark.	
818	*New Field-102-23 Lighted Buoy* Marks subsea installation.	28 40 13 N 91 35 46 W	**Q W**			White with orange bands.	SIGN: NFE-EL-206-B Private aid.
825	**Texaco-GC-6-A RACON**	27 56 48 N 91 38 48 W		35		On Texaco Platform A.	BAND: S, X SIGN: TI-GC-6-A. RACON: X(– • • –). Private aid.
830	*Hunt-103-25 Lighted Buoy* Marks subsea installation.	28 08 04 N 91 46 38 W	**Q R**			Red.	SIGN: HOC-EI-355-1-2 Private aid.

(1) No.	(2) Name and Location	(3) Position	(4) Characteristic	(5) Height	(6) Range	(7) Structure	(8) Remarks
			GULF COAST (Louisiana) - Eighth District				
855	*Chevron 191-20 Lighted Horn Buoy* Marks subsea installation.	28 55 30 N 92 00 06 W	**Q R**			Red.	SIGN: CH-SMI-18-1. Private aid. HORN: 1 blast ev 20s (2s bl).
856	*REMINGTON-300-6 Lighted Buoy* Marks subsea installation.	28 23 18 N 92 03 46 W	**Fl W** 2.5s			White with orange bands.	SIGN: ROG-smi-116-1 Private aid.
859	MCMORAN-SMI-217-226 MOORING FACILITY LIGHTS (8)	29 26 20 N 92 02 26 W	**Q W**	9		On pile.	Private aids.
859.5	MCMORAN-SMI-212-228 MOORING FACILITY LIGHTS (10)	29 28 30 N 92 02 56 W	**Q W**	9		On pile.	Private aids.
860	Tiger Shoal Buoy 2	29 19 25 N 92 09 30 W				Red nun.	
862	*EL PASO-106-5 Lighted Buoy* Marks subsea installation.	28 26 42 N 92 16 04 W	**Fl W** 4s			White with orange bands.	SIGN: EPP-VE-274-B Private aid.
863	ENERGY RESOURCE-103-12(LIGHTED BUOY) Marks subsea installation	28 34 23 N 92 14 55 W				White with orange bands.	SIGN: ENERGY RESOURCES-VR-249-1 Private aid.
885 19935	*Freshwater Bayou Lighted Bell Buoy FB*	29 27 25 N 92 19 25 W	**Mo (A) W**		6	Red and white stripes with red spherical topmark.	
887	*Helis 123-1 Lighted Buoy* Marks Subsea Installation.	28 12 38 N 92 22 49 W	**Fl W** 2.5s	10		White with orange bands.	Private aid.
890	*Remington-104-3 Light Buoy* Marks Subsea Installation.	29 00 33 N 92 23 18 W	**Q R**	10		Red.	SIGN: Remington-VE-136-1. Private aid.
895	*Virgin-102-1 Lighted Buoy* Marks subsea installation.	28 51 13 N 93 28 56 W	**Fl W 2.5s**	10		White with orange bands.	SIGN: Virgin-VE-179-1. Private aid.
900	*Hunt-108-5 Light Buoy* Marks Subsea Installation.	28 54 35 N 92 31 18 W	**Fl W** 2.5s	10		White with orange bands.	SIGN: Hunt-VE-164-2 Private aid.
915.7	*Spinnaker-109-1 Lighted Buoy Marks subsea installation.*	28 12 21 N 92 47 55 W	**Q R**			Red.	SIGN: Spinnaker-EC-312-1
917	*HUBER-102-1 Lighted Buoy*	29 04 07 N 92 30 24 W	**Q R**			Red.	Marks subsea installation. SIGN: JM HUBER-VE-124-15 & 16. Private aid.
930	Mariner 103-1 Lighted Buoy Marks subsea installation.	28 58 43 N 92 31 02 W	**Q R**			Red.	SIGN: Mariner-VR-144-1. Private aid.
950	*McMORAN 130-13 Lighted Buoy* Marks subsea installation.	28 55 54 N 92 34 36 W	**Q R**			Red.	SIGN: MOXY-VR-160-1. Private aid.
950.1	*TANA-110-1 (Lighted Buoy)* Marks subsea installation.	28 27 20 N 92 37 58 W	**Fl W** 2.5s	9		White with orange bands.	Private aid.
950.5	*LLOG-113-3(LIGHTED BUOY)*	28 13 43 N 92 36 14 W				White with orange bands.	SIGN: LLOG-VE-344-2 Private aid.
951	Texas A& M Current Meter Buoy P	29 10 00 N 92 44 12 W	**Fl Y** 4s			Yellow.	Maintained by Texas A& M. Private aid.
951.5	*Transworld 102-10 Lighted Buoy* Marks subsea installation.	28 56 49 N 92 45 06 W	**Q G**			Green.	SIGN: TEPI-EC-160-1. Private aid.
952	**Samedan-EC-332-A RACON**	28 09 48 N 92 51 42 W				On Samedan Platform A.	BAND: S, X SIGN: SD-EC-332-A. RACON: G(– – •) Private aid.

(1) No.	(2) Name and Location	(3) Position	(4) Characteristic	(5) Height	(6) Range	(7) Structure	(8) Remarks
			GULF COAST (Louisiana) - Eighth District				
954	**Samedan-EC-320 RACON**	28 12 48 N 92 50 54 W				On Samedan Platform A.	BAND: S, X SIGN: SD-EC-320-A. RACON: Y(– • – –) Private aid.
957	*McMoran 300-1 Lighted Buoy Marks subsea installation.*	28 49 21 N 92 50 35 W	**Q R**			Red.	SIGN: MCMORAN-EC-187-1&2. Private aid.
958	*Virgin-100-4 Lighted Buoy* Marks subsea installation	29 04 52 N 92 51 43 W	**Q R**			Red.	SIGN: VIRGIN-EC-122-1 Private aid.
960	NOVUS-EC-318-B(RACON)	28 13 08 N 92 55 31 W				On NOVUS Platform	CHART: T(-). BAND: S, X. SIGN: NOVUS-EC-318-B. Private aid.
965	**Galveston-Sabine-Calcasieu Fairway Junction RACON**	28 18 06 N 92 58 54 W				On Consolidated Natural Gas (CNG) Platform 299-A.	RACON: C (– • – •).
967	ENERGY RESOURCE-104-24	28 15 44 N 92 59 35 W	**Q G**	9		Green.	SIGN: Energy Resource-EC-316-1. Private aid.
968	*Remington-250-11 Lighted Buoy* Marks subsea installation.	28 37 11 N 93 01 22 W	**Fl W** 2.5s			White and orange bands.	SIGN: REMINGTON-WC-457-1. Private aid. Ra ref.
970	- METERING PLATFORM LIGHT	28 06 48 N 93 02 20 W	**Fl W** 20s	85	15	On El Paso Platform A.	Platform additionally lighted by (4) Q W lights. SIGN: EL PASO-603-A. Private aid. HORN: 1 blast ev 20s (2s bl).
971	**Gulf Gateway-WC-603-A RACON**	28 06 48 N 93 02 20 W		85		On Gulf Gateway Platform A.	BAND: S, X. SIGN: GULF GATEWAY-WC-603-A. RACON "X" (– • • –). Private aid.
972	*- LIGHTED BUOY A*	28 05 16 N 93 03 07 W	**Q Y**	4		Yellow.	Buoy marks a submerged turret buoy and has a floating messenger line attached approximately 30 meters in length. The floating end of the messenger line is marked with a small yellow uncharted lighted marker buoy, QY, approximately 1.8 feet in height.
975	*New Field-113-19 Lighted Buoy* Marks subsea installation.	28 28 02 N 93 03 13 W	**Q W**			White with orange bands.	SIGN: NFE-WC-507-2 Private aid.
978	*Gryphon-104-1 Lighted Buoy* Marks subsea installation.	28 29 05 N 93 16 19 W	**Q R**	10		Red.	SIGN: Gryphon-WC-489-1. Private aid. Private light.
979	El Paso-WC-62-1 RACON	29 37 38 N 93 18 12 W		58		On El Paso Platform 1.	BAND: S, X. SIGN: EL PASO-WC-62-1 RACON "C" (– • – •) Private aid.
980	**Texaco-GB-189-A RACON**	27 46 42 N 93 18 30 W		114		On Texaco Platform A.	BAND: S, X SIGN: TEXACO-GB-189-A. RACON: X(– • • –) Private aid.
985	*Remington-250-14 Lighted Buoy* Marks Subsea Installation.	29 24 35 N 93 18 59 W	**Q R**	10		Red.	SIGN: Remington-WC-170-8. Private aid.
990 20425	*Calcasieu Channel Lighted Whistle Buoy CC*	29 20 00 N 93 13 18 W	**Mo (A) W** **Fl W** 2.5s		6 6	Red and white stripes with red spherical topmark.	RACON: T(–). High intensity flash tube; Fl W 2.5s.

(1) No.	(2) Name and Location	(3) Position	(4) Characteristic	(5) Height	(6) Range	(7) Structure	(8) Remarks
			GULF COAST (Louisiana) - Eighth District				
995	*Tarpon 100-2 Lighted Buoy* Marks Subsea Installation.	28 03 02 N 93 19 10 W	**Fl W** 2.5s	10		White with orange bands.	SIGN: TARPON-WC-616-6&7. Private aid.
997	BHP PETROLEUM-WC-96-A (RACON)	29 33 36 N 93 25 54 W		92		On BHP Petroleum Platform.	Band: S, X. SIGN: BHP-WC-96-A RACON: M(– –). Private aid.
1000	*Eighteen-Foot Shoal Lighted Gong Buoy 3*	29 30 36 N 93 27 24 W	**Fl G** 2.5s		6	Green.	
1003	*Texas A& M Lighted Scientific Current Meter Buoy G*	29 33 00 N 93 28 00 W	**Fl Y** 4s			Yellow.	Private aid.
1005 20035	*Mermentau Channel Entrance Lighted Bell Buoy 2*	29 42 04 N 93 00 34 W	**Fl (2) R** 5s		4	Red.	
1007	*NEWFIELD-113-29 Lighted Buoy* Marks subsea installation.	28 07 15 N 93 22 08 W	**Fl W** 2.5s	7	3	White with orange bands.	SIGN: NEWFIELD-WC-593-5 Private aid.
1010	*Dept. of Energy Brine Diffuser Lighted Buoy F*	29 40 18 N 93 28 06 W	**Fl Y** 4s			Yellow.	Private aid.
1015	*Dept. of Energy Brine Diffuser Lighted Gong Buoy G*	29 39 54 N 93 28 36 W	**Fl Y** 4s			Yellow.	Private aid.
1023	**Coastal-WC-504-B RACON**	28 27 00 N 93 13 12 W		75		On Coastal Platform B.	BAND: S,X SIGN: COCG-WC-504-B. RACON: B(– • • •) Private aid.
1024	*Gryphon-101-2 Lighted Buoy* Marks subsea installation	28 21 31 N 93 32 58 W	**Fl W**			White with orange bands.	SIGN: GRYPHON-HI-276-1 Private aid.
1025	*Newfield-107-22 Lighted Buoy* Marks subsea installation.	28 32 36 N 93 35 28 W	**Fl W** 4s			White with orange bands.	SIGN: NFE-EI-251-5 Private aid.
1055	*Sun 110-3 Lighted Buoy* Marks subsea installation.	28 47 30 N 93 35 36 W	**Q R**			Red.	SIGN: SUN-WC-398-1. Private aid. Ra ref.
1057	*Texas A Current Meter Lighted Buoy V*	27 54 01 N 93 37 16 W	**Fl Y** 4s			Yellow.	
1059	Seneca-120-2 Lighted Buoy Marks subsea installation.	28 04 44 N 93 38 48 W	**Fl W** 2.5s	10		White with orange bands.	SIGN : Senaca-HI-345-1 Private aid.
1061	*Tarpon-103-1 Lighted Buoy* Marks Subsea Installation.	28 14 02 N 93 35 12 W	**Fl W** 2.5s	10		White with orange bands.	SIGN: TARPON-HI-308-001. Private aid.
1063	Texas A& M Current Meter Buoy R	29 38 06 N 93 38 30 W	**Fl Y** 4s			Yellow.	Maintained by Texas A& M. Private aid.
1065 21310	*Sabine Bank Channel Lighted Whistle Buoy SB*	29 25 00 N 93 40 00 W	**Mo (A) W** **Fl W** 2.5s		6 6	Red and white stripes with red spherical topmark.	RACON: K (– • –). High intensity flash tube: Fl W 2.5s.
1067	*Kerr McGee-138-1 Lighted Buoy* Marks subsea installation.	27 44 54 N 93 43 18 W	**Fl Y** 4s			Yellow.	SIGN: KM-GB-224-5.
1075	**Old Sabine Bank Light**	29 28 18 N 93 43 24 W	**Q W**	30	5	Red conical tower on cylindrical caisson.	Shows 2 quick flashing obstruction lights.
1077	*Tarpon-103-2 Lighted Buoy* Marks Subsea Installation.	28 07 47 N 93 44 41 W	**Fl W** 2.5s	10		White and orange bands.	SIGN: Tarpon-HI-366-001 Private aid.
1080 21450	**Sabine Pass East Jetty Light**	29 38 41 N 93 49 22 W	**F W**	42	11	Cylindrical tower on piles.	HORN: 2 blasts ev 20s (2s bl-2s si-2s bl-14s si). Continuously from Nov. 1 to Apr. 30.

(1) No.	(2) Name and Location	(3) Position	(4) Characteristic	(5) Height	(6) Range	(7) Structure	(8) Remarks
			GULF COAST (Louisiana) - Eighth District				
1099	*Garden Banks Lighted Buoy "E"*	27 54 34 N 93 35 50 W	**Fl Y** 4s			Yellow.	Private aid.
1099.1	*Garden Banks Lighted Bouy "W"*	27 52 35 N 93 48 52 W	**Fl Y** 4s			Yellow.	Private aid.
1099.2	*Garden Banks Lighted Buoy "S"*	28 09 55 N 93 17 46 W	**Fl Y** 4s			Yellow.	Private aid.
1100	*Challenger-103-1 (Lighted Buoy)*	28 24 41 N 93 53 17 W	**Fl W** 2.5s			White with orange bands.	SIGN: CHALLENGER-HI-268-1. Private aid.
1101	NOAA Data Buoy 42055	22 01 00 N 94 02 42 W	**Fl (4) Y** 20s	33	4	Yellow disc buoy with mast.	Maintained By National Oceanic and Atmospheric Administration.
			GULF COAST (Texas) - Eighth District				
	MISSISSIPPI RIVER TO GALVESTON (Chart 11340)						
1103	*Texas A& M Lighted Oceanographic Buoy N*	27 53 24 N 94 02 12 W	**Fl Y** 4s			Yellow.	Private aid.
1105	Energy Resource-106-10 Lighted Buoy Marks subsea installation.	28 03 14 N 94 02 48 W	**Fl W** 2.5s			White with orange bands.	SIGN: Energy Resource-HI-544-2 Private aid.
1106	*Energy Resource-106-11 Lighted Buoy*	28 19 24 N 94 03 14 W	**Fl W**2.5s			White with orange bands.	Sign: Energy Resource-HI-466-1. Private aid.
1107	Newfield -109-14 Buoy Marks subsea installation.	28 15 00 N 94 05 22 W				White with orange bands.	SIGN: NFE-HI-472-1 Private aid.
1112	*Texas A& M Lighted Oceanographic Buoy L*	28 02 30 N 94 07 00 W	**Fl Y** 4s			Yellow.	Private aid.
1113	*Texas A& M Lighted Oceanographic Buoy M*	28 11 30 N 94 11 30 W	**Fl Y** 4s			Yellow.	Private aid.
1114	*Texas A& M Lighted Scientific Current Meter Buoy F*	28 50 18 N 94 14 18 W	**Fl Y** 4s			Yellow.	Private aid. Ra ref.
1115	*Mobil 213-3 Lighted Horn Buoy*	28 50 12 N 94 15 36 W	**Q R**			Red.	SIGN: MO-HI-A68-2. Private aid. HORN: 1 blast ev 20s (2s bl).
1120	*Heald Bank Lighted Bell Buoy 2*	29 05 00 N 94 13 42 W	**Fl R** 4s		6	Red.	
1130	Thirty-Four Foot Shoal Buoy 1	28 58 24 N 94 18 48 W				Green can.	
1140	**Exxon-HI-176-B RACON**	29 10 30 N 94 22 12 W	**N** **(– •)**	63		On Exxon Platform B.	BAND: S, X Private aid.
1145	*NOAA Lighted Buoy 42035 (ODAS)*	29 13 54 N 94 24 47 W	**Fl (4) Y** 20s	33	3	Yellow disc buoy with mast.	
1147	*Galveston Entrance Precautionary Area Wreck Lighted Buoy B*	29 06 36 N 94 24 06 W	**Fl (2) W** 5s		7	Black with red band.	Marks submerged wreck.
1165 22570	*Galveston Bay Entrance Lighted Whistle Buoy GA*	29 09 29 N 94 25 54 W	**Mo (A) W (NIGHT)** **Fl W** 2.5s (NIGHT)		6 9	Red and white stripes with red spherical topmark.	High intensity flash tube: Fl W 2.5s.
1167.1 22575	*Galveston Bay Traffic Lane Lighted Buoy A*	29 10 48 N 94 27 36 W	**Fl Y** 2.5s		6	Yellow.	

(1) No.	(2) Name and Location	(3) Position	(4) Characteristic	(5) Height	(6) Range	(7) Structure	(8) Remarks
			GULF COAST (Texas) - Eighth District				
1167.3 22580	*Galveston Bay Traffic Lane Lighted Buoy C*	29 12 07 N 94 29 17 W	**Fl Y** 4s		6	Yellow.	
1167.4 22582	**Mariner GA-144-1** **RACON**	29 15 54 N 94 31 30 W	**C** **(– • – •)**	55		On Mariner Platform.	BAND: S, X SIGN: MARINER GA-144-1. Private aid.
1167.5 22585	*Galveston Bay Traffic Lane Lighted Buoy E*	29 13 25 N 94 30 59 W	**Fl Y** 6s		6	Yellow.	
1167.7 22592	*Galveston Bay Entrance Lighted Buoy GB*	29 14 44 N 94 32 41 W	**Mo (A) W** (Night) **Fl W** 2.5s (Night)		6 8	Red and white stripes with red sperical topmark.	RACON: G(**– – •**). High intensity flash tube Fl W 2.5s.
1167.9	**Energy Partners-GA-227-A** **RACON**	29 02 53 N 94 32 12 W		76		On Energy Partners-GA-227-A Platform.	BAND: S, X. SIGN: EPL-GA-227-A. RACON: K(**– • –**). Private aid.
1168 22602	**Mariner GA-151-1** **RACON**	29 13 30 N 94 34 42 W	**B** **(– • • •)**	53		On Mariner Cassion.	BAND: S,X SIGN: MARINER GA-151-1 Private Aid.
1175	*Eaglescliff Wreck Lighted Buoy WR4* 185 yards, 140° from wreck.	29 21 42 N 94 39 18 W	**Q R**		3	Red.	
1180	**Forest-HI-A20-A** **RACON**	29 03 42 N 94 16 06 W	**O** **(– – –)**	90		On Forest Oil Platform A.	BAND: S, X SIGN: FOC-HI-A20-A. Private aid.
1190	**Exxon-GA-209-A** **RACON**	29 07 48 N 94 32 48 W	**M** **(– –)**	63		On Exxon Platform A.	BAND: S, X SIGN: EXXON-GA-209-A. Private aid.
1197	*Galveston Safety Fairway Lighted Wreck Buoy WR4*	28 58 25 N 94 39 50 W	**Q R**		3	Red.	Marks submerged wreck.
1198	*Texas Artificial Fishing Reef Lighted Buoy* Marks old platforms.	29 08 36 N 94 40 48 W	**Fl Y** 6s			Yellow.	SIGN: FR-TX-25 Private aid.
1200	Texas Artificial Fishing Reef Lighted Buoy	28 53 32 N 94 41 45 W	**Fl Y** 6s			Yellow.	SIGN: FR-TX-41 Private Aid.
1203	Texas Artificial Fishing Reef Lighted Buoy	28 52 05 N 94 41 55 W	**Fl Y** 6s			Yellow.	SIGN: FR-TX-42 Private aid.
1204	Walter 101-16 Buoy Marks subsea installation.	28 02 04 N 94 45 33 W	**Q R**	10		Red.	SIGN: WALTER-GA-A-192-1 Private aid.
	GALVESTON TO RIO GRANDE (Chart 11300)						
1205	*NOAA Lighted Buoy 42019*	27 54 47 N 95 21 36 W	**Fl (4) Y** 20s		3	Yellow disc buoy with mast.	Maintained by National Oceanic and Atmospheric Administration.
1210	*Texas A & M Lighted Oceanographic Buoy C* Marks subsea installation.	28 48 42 N 94 44 36 W	**Fl Y** 4s			Yellow.	Private aid.
1217	APEX-GA-A40-01(RACON)	28 31 12 N 94 50 20 W				On Apex Platform.	CHAR: B(-...). BAND: S, X. SIGN: APEX-GA-A40-01. Private aid.
1220	*Texas A & M Lighted Oceanographic Buoy B* Marks subsea installation.	28 58 54 N 94 53 59 W	**Fl Y** 4s			Yellow.	Private aid.
1225	*Tenneco 166-8 Lighted Horn Buoy* Marks subsea installation.	28 52 48 N 95 02 18 W	**Q W**			Red.	SIGN: TOC-GA-302-2. Private aid. HORN: 1 blast ev 20s (2s bl).

(1) No.	(2) Name and Location	(3) Position	(4) Characteristic	(5) Height	(6) Range	(7) Structure	(8) Remarks
			GULF COAST (Texas) - Eighth District				
1230	**Seagull-GA-330-A RACON**	28 47 18 N 95 03 42 W	**K** **(– • –)**	57		On free standing caisson.	BAND: S, X Sign: SEEP-GA-330-A. Private aid.
1250 25590	*Freeport Entrance Lighted Whistle Buoy FP*	28 52 36 N 95 14 06 W	**Mo (A) W**		6	Red and white stripes with red spherical topmark.	RACON: N (– •) Ra. ref.
1260	*George Vancouver Fish Reef Buoy* Marks sunken liberty ship.	28 47 35 N 95 20 52 W				Yellow.	Private aid.
1265	*Pioneer-103-1 (Lighted Horn Buoy)* Marks subsea installation.	28 36 53 N 95 21 56 W	**Q R**	12		Red.	SIGN: PIONEER-BR-397-1. HORN: 1 blast ev 20s (2s bl).. Private aid.
1270	*Brazos Wreck Lighted Buoy WR2*	28 43 30 N 95 32 36 W	**Q R**		4	Red.	
1271	*HYDRO-101-1 (Lighted Buoy)*	28 07 13 N 95 39 12 W	**Fl W** 2.5s	7	4	White with orange bands.	SIGN: HYDRO-BR-24-1 Private aid.
1272	*Texas A & M Lighted Oceanagraphic Buoy S*	28 25 48 N 95 49 42 W	**Fl Y** 4s			Yellow.	Private aid.
1273	*Pioneer-102-1 Lighted Buoy*	28 23 18 N 95 53 30 W	**Q R**	12		Red.	Private aid.
1274	*Texas A Current Meter Lighted Buoy W*	28 21 00 N 96 00 00 W	**Fl Y** 4s			Yellow.	Private aid.
1275	*ANADARKO-120-1 Lighted Buoy*	26 04 10 N 96 00 00 W	**Fl W** 2.5s				
1282 25947	*Enron 106-17 Lighted Buoy* Marks subsea installation.	28 11 12 N 96 02 36 W	**Q R**			Red.	SIGN: ENRON MI BLK 586 Private Aid. Ra ref.
1285 25945	*Matagorda Ship Channel Approach Lighted Whistle Buoy MSC*	28 12 00 N 96 05 12 W	**Mo (A) W**		6	Red and white stripes with red spherical topmark.	RACON: M (– –)
1290	*Getty 107-1 Lighted Buoy* Marks subsea installation.	28 19 54 N 96 12 00 W	**Fl W** 4s			White with orange bands.	SIGN: GOC-MI-526-2. Private aid.
1292	**Energy Partners-MA-639-B RACON**	28 04 40 N 96 12 00 W		78		On Energy Partners-MA-639-B Platform.	BAND: S, X. SIGN: EPL-MA-639-B. RACON: B(– • • •). Private aid.
1295 25780	COLORADO RIVER WEST JETTY ENTRANCE LIGHT 1	28 35 28 N 95 59 04 W	**Fl G** 2.5s	17	4	SG on pile with platform.	
1300 25785	COLORADO RIVER EAST JETTY ENTRANCE LIGHT 2	28 35 24 N 95 58 48 W	**Fl R** 2.5s	20	4	TR on pile with platform.	
1305 25950	**Matagorda Ship Channel Entrance Light**	28 25 18 N 96 19 06 W	**Fl W** 10s	57	14	On same structure as Matagorda Ship Channel Range B Rear Light.	Obscured from 257° to 040°.
1310 25960	*Matagorda Ship Channel Entrance Lighted Whistle Buoy MB*	28 23 00 N 96 17 00 W	**Mo (A) W**		6	Red and white stripes with red spherical topmark.	
1312	MATAGORDA LIGHTHOUSE	28 20 12 N 96 25 24 W	**Fl W** 3s	90		Black conical tower.	Private aid.
1327	*Texas A& M Lighted Oceanographic Buoy K*	26 13 00 N 96 30 00 W	**Fl Y** 4s			Yellow.	Private aid.
1330	*NOAA Lighted Buoy 42020*	26 57 58 N 96 41 40 W	**Fl (4) Y** 20s		3	Yellow disc buoy with mast.	Maintained by National Oceanic and Atmospheric Administration.

(1) No.	(2) Name and Location	(3) Position	(4) Characteristic	(5) Height	(6) Range	(7) Structure	(8) Remarks
			GULF COAST (Texas) - Eighth District				
1333	*Texas A& M Oceangraphic Lighted Buoy H*	27 52 01 N 96 32 36 W	**Fl Y** 4s			Yellow.	Private aid.
1343	*Texas A & M Lighted Oceanographic Buoy D* Marks subsea installation.	27 56 54 N 96 50 30 W	**Fl Y** 4s			Yellow.	Private aid.
1345	*TEXAS FISHING REEF-FR-TX-50 (Lighted Buoy)*	26 11 11 N 96 51 21 W	**Fl Y** 2.5s	10	3	Yellow spar buoy.	Private aid.
1348	*Shoreline Ten Wreck Lighted Buoy WR2*	28 04 48 N 96 42 54 W	**Q R**			Red.	
1354	*Denbury-101-1&2 Lighted Buoy* Marks subsea installation.	27 11 11 N 96 48 20 W	**Q R**			Red.	SIGN: DENBURY-NPI-A9-1&2 Private aid.
1360 26980	*Aransas Pass Entrance Lighted Whistle Buoy AP*	27 47 36 N 96 57 24 W	**Mo (A) W**		6	Red and white stripes with red spherical topmark.	RACON: N (– •)
1363	*Texas A Lighted Buoy A*	27 48 00 N 97 01 00 W	**Fl Y** 4s			Yellow.	Private aid.
1365 27950	*Port Mansfield Channel Entrance Lighted Whistle Buoy PM*	26 34 00 N 97 15 42 W	**Mo (A) W**		6	Red and white stripes with red spherical topmark.	
1371	*Texas A& M Lighted Oceanographic Buoy J*	26 11 30 N 97 03 00 W	**Fl Y** 4s			Yellow.	Private aid.
1373	*Texas A & M University Lighted Oceanographic Buoy E* Marks subsea installation.	27 20 18 N 97 06 00 W	**Fl Y** 4s			Yellow.	Private aid.
1385 28140	*Brazos Santiago Pass Entrance Lighted Whistle Buoy BS*	26 03 54 N 97 06 36 W	**Mo (A) W**		6	Red and white stripes with red spherical topmark.	RACON: B(– • • •)
			GULF OF MEXICO (Central Part) - Eighth District				
	GULF OF MEXICO (Chart 411)						
1395	*NOAA Lighted Buoy 42003 (ODAS)*	26 03 59 N 85 56 39 W	**Fl (4) Y** 20s	33	3	Yellow disc buoy with mast.	Maintained by National Oceanic and Atmospheric Administration.
1400	*NOAA Lighted Buoy 42001 (ODAS)*	25 55 42 N 89 39 12 W	**Fl (4) Y** 20s	33	3	Yellow disc buoy with mast.	Maintained by National Oceanic and Atmospheric Administration.
1405	*NOAA Lighted Buoy 42002 (ODAS)*	25 10 48 N 93 24 30 W	**Fl (4) Y** 20s	33	5	Yellow disc buoy with mast.	Maintained by National Oceanic and Atmospheric Administration.

Section 2

Florida Coast
Apalachee Bay to East Bay

(1) No.	(2) Name and Location	(3) Position	(4) Characteristic	(5) Height	(6) Range	(7) Structure	(8) Remarks
			FLORIDA - Eighth District				
	APALACHEE BAY (Chart 11405)						
	Apalachee Bay						
1410	ECONFINA RIVER LIGHT	30 02 06 N 83 55 36 W	**Fl W** 4s	20		On pile.	Private aid.
1415	GAMBLE POINT LIGHT	30 04 36 N 83 59 24 W	**Q W**	20		On pile.	Private aid.
	ST. MARKS RIVER AND APPROACHES (Chart 11406)						
	St. Marks River						
1420	ST. MARKS RANGE FRONT LIGHT	30 02 30 N 84 10 36 W	**Q W**	24	6	KRW on pile structure.	Visible all around; higher intensity on rangeline.
1425 10	ST. MARKS LIGHT (RANGE REAR) 4,180 yards, 356° from front light.		**Oc W** 4s	82	8	White conical tower.	Light obscured from 106° to 246°. Higher intensity on rangeline.
1427	*- Lighted Buoy SM*	30 01 00 N 84 10 30 W	**Mo (A) W**		6	Red and white stripes with red spherical topmark.	
1430	*- Lighted Buoy 1*		**Fl G** 4s		4	Green.	
1433	- Buoy 2					Red nun.	
1435	- Buoy 2A					Red nun.	
1437	- Buoy 3					Green can.	
1440	- Buoy 3A					Green can.	
1443	- Buoy 4					Red nun.	
1445	- Buoy 5					Green can.	
1450	- Buoy 4A					Red nun.	
1455	- LIGHT 7	30 03 45 N 84 11 23 W	**Fl G** 4s	17	4	SG on pile.	Ra ref.
1460	- Buoy 6					Red nun.	
1465	- Buoy 8					Red nun.	
1470	- Buoy 9					Green can.	
1475	- LIGHT 10	30 04 18 N 84 11 24 W	**Fl R** 4s	17	3	TR on pile.	Ra ref.
1480	- LIGHT 11		**Fl G** 4s	16	4	SG on dolphin.	
1485	- Buoy 12					Red nun.	
1490	- Buoy 13					Green can.	
1495	- LIGHT 14	30 04 49 N 84 11 17 W	**Fl R** 4s	17	4	TR on pile.	Ra ref.
1500	- Buoy 15					Green can.	

(1) No.	(2) Name and Location	(3) Position	(4) Characteristic	(5) Height	(6) Range	(7) Structure	(8) Remarks
			FLORIDA - Eighth District				
1505	- Buoy 16					Red nun.	
1510	- Buoy 16A					Red nun.	
1515	- LIGHT 17	30 05 06 N 84 11 42 W	**Fl G** 4s	17	4	SG on pile.	Ra ref.
1517	- Buoy 17A	30 05 12 N 84 11 42 W				Green can.	
1520	- Buoy 18					Red nun.	
1525	- Buoy 19					Green can.	
1530	- Buoy 20					Red nun.	
1535	- Buoy 22					Red nun.	
1540	- Buoy 23					Green can.	
1545	- Buoy 25					Green can.	
1550	- LIGHT 26	30 05 48 N 84 11 48 W	**Q R**	17	4	TR on pile.	Ra ref.
1555	- Buoy 27					Green can.	
1560	- Buoy 28					Red nun.	
1565	- Buoy 27A					Green can.	
1570	- LIGHT 29	30 06 18 N 84 12 00 W	**Fl G** 4s	17	4	SG on pile.	Ra ref.
1575	- Buoy 30					Red nun.	
1580	- Buoy 32					Red nun.	
1585	- Buoy 33					Green can.	
1590	- LIGHT 34	30 06 36 N 84 12 06 W	**Fl R** 2.5s	17	4	TR on pile.	Ra ref.
1595	- Buoy 35					Green can.	
1600	- Buoy 36					Red nun.	
1605	- LIGHT 37	30 06 48 N 84 12 18 W	**Fl G** 4s	17	4	SG on pile.	Ra ref.
1608	- Buoy 37A	30 06 54 N 84 12 12 W				Green can.	
1610	- Buoy 39					Green can.	
1615	- LIGHT 40	30 07 07 N 84 12 05 W	**Fl R** 4s	17	4	TR on pile.	Ra ref.
1620	- Buoy 41					Green can.	
1625	- Buoy 42					Red nun.	
1630	- Buoy 43					Green can.	
1635	- LIGHT 44	30 07 30 N 84 12 00 W	**Q R**	17	4	TR on pile.	Ra ref.
1640	- Buoy 45					Green can.	
1643	- Buoy 45A					Green can.	
1645	- Buoy 46	30 07 36 N 84 12 00 W				Red nun.	

(1) No.	(2) Name and Location	(3) Position	(4) Characteristic	(5) Height	(6) Range	(7) Structure	(8) Remarks
			FLORIDA - Eighth District				
1650	- Buoy 47					Green can.	
1655	- LIGHT 48		**Fl R** 4s	17	3	TR on pile.	
1660	- Buoy 50					Red nun.	
1665	- Daybeacon 51					SG on pile.	
1670	- Buoy 52					Red nun.	
1675	- Buoy 53					Green can.	
1680	- Daybeacon 54					TR on pile.	
1685	- LIGHT 55	30 08 12 N 84 12 30 W	**Fl G** 2.5s	17	4	SG on pile.	Ra ref.
1690	- Buoy 56					Red nun.	
1695	- Buoy 57					Green can.	
1700	- Buoy 58					Red nun.	
1705	- Buoy 59					Green can.	
1710	- Buoy 60					Red nun.	
1715	- Daybeacon 62					TR on pile.	
1720	- LIGHT 63	30 08 54 N 84 12 42 W	**Fl G** 4s	17	4	SG on pile.	Ra ref.
1725	- Buoy 64					Red nun.	
	APALACHEE BAY (Chart 11405)						
	Apalachee Bay						
1730	SHELL POINT LIGHT	30 02 21 N 84 17 41 W	**Fl W** 6s	17	5	NG on pile.	
1735	SHELL POINT MARINA LIGHT 2	30 02 54 N 84 17 06 W	**Q W**	8		TR on dolphin.	Private aid.
	Shell Point Channel						
1740	- Daybeacon 1	30 02 54 N 84 17 12 W				SG on pile.	Private aid.
1745	- Daybeacon 2	30 03 06 N 84 17 06 W				TR on pile.	Private aid.
1750	- Daybeacon 3					SG on pile.	Private aid.
1755	- Daybeacon 4					TR on pile.	Private aid.
1760	- Daybeacon 5					SG on pile.	Private aid.
1765	- Daybeacon 6					TR on pile.	Private aid.
1770	- Daybeacon 7					SG on pile.	Private aid.
1775	- Daybeacon 8					TR on pile.	Private aid.
1780	- Daybeacon 9	30 03 18 N 84 17 30 W				SG on pile.	Private aid.
1785	- Daybeacon 10	30 03 18 N 84 17 18 W				TR on pile.	Private aid.
1790	- Daybeacon 11					SG on pile.	Private aid.
1795	- Daybeacon 12					TR on pile.	Private aid.

(1) No.	(2) Name and Location	(3) Position	(4) Characteristic	(5) Height	(6) Range	(7) Structure	(8) Remarks
			FLORIDA - Eighth District				
1800	- Daybeacon 13					SG on pile.	Private aid.
1805	- Daybeacon 14					TR on pile.	Private aid.
1810	- Daybeacon 15	30 03 36 N 84 17 06 W				SG on pile.	Private aid.
1815	- Daybeacon 16	30 03 36 N 84 17 00 W				TR on pile.	Private aid.
	Junction Channel						
1820	- Daybeacon 1	30 03 24 N 84 17 36 W				SG on pile.	Private aid.
1825	- Daybeacon 2	30 03 24 N 84 17 36 W				TR on pile.	Private aid.
1830	- Daybeacon 3					SG on pile.	Private aid.
1835	- Daybeacon 4					TR on pile.	Private aid.
1840	- Daybeacon 5					SG on pile.	Private aid.
1845	- Daybeacon 6					TR on pile.	Private aid.
1850	- Daybeacon 7	30 03 06 N 84 18 06 W				SG on pile.	Private aid.
	Oyster Bay Channel						
1855	- Daybeacon 1	30 03 48 N 84 18 24 W				SG on pile.	Private aid.
1860	- Daybeacon 2	30 03 48 N 84 18 18 W				TR on pile.	Private aid.
1865	- Daybeacon 3	30 03 54 N 84 18 24 W				SG on pile.	Private aid.
1870	- Daybeacon 4	30 03 54 N 84 18 18 W				TR on pile.	Private aid.
	Spring Creek Channel						
1875	- Daybeacon 1	30 02 30 N 84 18 06 W				SG on pile.	Private aid.
1880	- Daybeacon 2	30 02 36 N 84 18 00 W				TR on pile.	Private aid.
1885	- Daybeacon 3					SG on pile.	Private aid.
1890	- Daybeacon 4					TR on pile.	Private aid.
1895	- Daybeacon 5					SG on pile.	Private aid.
1900	- Daybeacon 6					TR on pile.	Private aid.
1905	- Daybeacon 7					SG on pile.	Private aid.
1910	- Daybeacon 8					TR on pile.	Private aid.
1915	- Daybeacon 9	30 03 06 N 84 18 24 W				SG on pile.	Private aid.
1920	- Daybeacon 10	30 03 12 N 84 18 18 W				TR on pile.	Private aid.
1925	- Daybeacon 11					SG on pile.	Private aid.
1930	- Daybeacon 12					TR on pile.	Private aid.

(1) No.	(2) Name and Location	(3) Position	(4) Characteristic	(5) Height	(6) Range	(7) Structure	(8) Remarks
			FLORIDA - Eighth District				
1935	- Daybeacon 13					SG on pile.	Private aid.
1940	- Daybeacon 14					TR on pile.	Private aid.
1945	- Daybeacon 15					SG on pile.	Private aid.
1950	- Daybeacon 16					TR on pile	Private aid.
1955	- Daybeacon 17					SG on pile.	Private aid.
1960	- Daybeacon 18					TR on pile.	Private aid.
1965	- Daybeacon 19	30 03 24 N 84 18 48 W				SG on pile.	Private aid.
1970	- Daybeacon 20	30 03 24 N 84 18 42 W				TR on pile.	Private aid.
1975	- Daybeacon 21					SG on pile.	Private aid.
1980	- Daybeacon 22					TR on pile.	Private aid.
1985	- Daybeacon 23					SG on pile.	Private aid.
1990	- Daybeacon 24					TR on pile.	Private aid.
1995	- Daybeacon 25					SG on pile.	Private aid.
2000	- Daybeacon 26					TR on pile.	Private aid.
2005	- Daybeacon 27					SG on pile.	Private aid.
2010	- Daybeacon 28					TR on pile.	Private aid.
2015	- Daybeacon 29	30 04 00 N 84 19 12 W				SG on pile.	Private aid.
2020	- Daybeacon 30	30 04 00 N 84 19 06 W				TR on pile.	Private aid.
2025	- Daybeacon 31					SG on pile.	Private aid.
2030	- Daybeacon 32					TR on pile.	Private aid.
2035	- Daybeacon 33					SG on pile.	Private aid.
2040	- Daybeacon 34					TR on pile.	Private aid.
2045	- Daybeacon 35					SG on pile.	Private aid.
2050	- Daybeacon 36					TR on pile.	Private aid.
2055	- Daybeacon 38	30 04 24 N 84 19 36 W				TR on pile.	Private aid.
	Panacea Channel						
2060	- Daybeacon 2					TR on pile.	
2065	- LIGHT 3		**Fl G** 4s	17	5	SG on dolphin.	
2070	- Daybeacon 4					TR on pile.	
2075	- Daybeacon 5					SG on pile.	
2080	- Daybeacon 7					SG on pile.	
2085	- LIGHT 8		**Fl R** 2.5s	15	3	TR on dolphin.	
2090	- Buoy 9					Green can.	
2095	- Daybeacon 10					TR on pile.	

(1) No.	(2) Name and Location	(3) Position	(4) Characteristic	(5) Height	(6) Range	(7) Structure	(8) Remarks
			FLORIDA - Eighth District				
2100	- LIGHT 11		**Q G**	16	3	SG on dolphin.	
2105	- Daybeacon 12					TR on pile.	
2110	- Daybeacon 14					TR on pile.	
2113	- Daybeacon 14A					TR on pile.	
2115	- LIGHT 15		**Fl G** 2.5s	16	3	SG on dolphin.	
2117	- Buoy 15A	30 00 12 N 84 21 42 W				Green can.	
2120	- LIGHT 18		**Fl R** 2.5s	16	3	TR on pile.	
2125	- Daybeacon 19					SG on pile.	
2127	- Daybeacon 19A					SG on pile.	
2130	- Daybeacon 21					SG on pile.	
2135	- Daybeacon 22					TR on pile.	
2140	- LIGHT 23		**Fl G** 2.5s	17	3	SG on dolphin.	
2145	- Buoy 24					Red nun.	
2150	- Buoy 25					Green can.	
2155	- LIGHT 26		**Q R**	16	3	TR on dolphin.	
2160	- Daybeacon 27					SG on pile.	
2165	- Daybeacon 28					TR on pile.	
2167	- Daybeacon 29					SG on pile.	
	APALACHEE BAY (Chart 11405)						
2170	OCHLOCKONEE BAY LIGHT OB	29 56 00 N 84 18 00 W	**Fl G** 4s	17	4	SG on dolphin.	
2173	*Apalachee Bay Lighted Buoy 4*		**Fl R** 4s		4	Red.	
2175	APALACHEE BAY LIGHT 2		**Fl R** 4s	17	3	TR on pile.	
2177	LIGHT HOUSE POINT LIGHT LH	29 52 24 N 84 19 30 W	**Fl G** 6s	17	5	SG on pile.	Ra ref.
	Alligator Harbor						
2180	- ENTRANCE LIGHT 2	29 55 18 N 84 27 06 W	**Fl R** 2.5s	10		On dolphin.	Private aid.
2185	- Daybeacon 4					TR on pile.	Private aid.
2190	- Daybeacon 6					TR on pile.	Private aid.
2195	- Daybeacon 8					TR on pile.	Private aid.
2200	- Daybeacon 10					TR on pile.	Private aid.
2205	- Daybeacon 12					TR on pile.	Private aid.
2210	- Daybeacon 14					TR on pile.	Private aid.
2215	- Daybeacon 16					TR on pile.	Private aid.
2220	- Daybeacon 18					TR on pile.	Private aid.
2225	- Daybeacon 20					TR on pile.	Private aid.

(1) No.	(2) Name and Location	(3) Position	(4) Characteristic	(5) Height	(6) Range	(7) Structure	(8) Remarks
			FLORIDA - Eighth District				
2230	- Daybeacon 22					TR on pile.	Private aid.
2235	- Daybeacon 24					TR on pile.	Private aid.
2240	- Daybeacon 26					TR on pile.	Private aid.
2245	- Daybeacon 28					TR on pile.	Private aid.
2250	- Daybeacon 30					TR on pile.	Private aid.
2255	- Daybeacon 31					SG on pile.	Private aid.
2260	- Daybeacon 32					TR on pile.	Private aid.
2265	- Daybeacon 33					SG on pile.	Private aid.
2270	- Daybeacon 34					TR on pile.	Private aid.
2275	- Daybeacon 35					SG on pile.	Private aid.
2280	- Daybeacon 36					TR on pile.	Private aid.
2285	- Daybeacon 37					SG on pile.	Private aid.
2290	- Daybeacon 39					SG on pile.	Private aid.
2295	Marina Junction Daybeacon A					JR on pile.	Private aid.
	St. George Sound						
2315	DOG ISLAND REEF EAST LIGHT 1	29 52 15 N 84 26 42 W	**Fl G** 2.5s	17	5	SG on pile.	
2317	Dog Island Reef Wreck Buoy WR1					Green can.	
	Turkey Point						
2326	- Daybeacon 2	29 52 30 N 84 30 18 W		12		TR on pile.	Private aid.
2328	- Daybeacon 4	29 53 24 N 84 30 30 W		8		TR on pile.	Private aid.
2332	- Daybeacon 6	29 53 44 N 84 30 33 W		12		TR on pile.	Private aid.
2334	- Daybeacon 8	29 54 06 N 84 30 36 W		8		TR on pile.	Private aid.
2338	- Daybeacon 10	29 54 18 N 84 30 36 W		8		TR on pile.	Private aid.
2343	- Daybeacon 12	29 54 34 N 84 30 38 W		8		TR on pile.	Private aid.
2346	- Daybeacon 14	29 54 48 N 84 30 40 W		8		TR on pile.	Private aid.
	St. George Sound						
2350	Dog Island Reef West Buoy 2	29 49 00 N 84 31 12 W				Red nun.	
2354	DOG ISLAND LIGHT 3		**Fl G** 4s	20	5	SG on pile.	
	CARRABELLE TO APALACHICOLA (Chart 11404)						
2355	DOG ISLAND LIGHT 5	29 51 06 N 84 33 48 W	**Fl G** 2.5s	17	4	SG on dolphin.	Ra ref.
2357	DOG ISLAND LIGHT 7		**Fl G** 4s	17	5	SG on pile.	

(1) No.	(2) Name and Location	(3) Position	(4) Characteristic	(5) Height	(6) Range	(7) Structure	(8) Remarks
			FLORIDA - Eighth District				
2358	DOG ISLAND LIGHT 8		**Fl R** 6s	17	5	TR on pile.	Ra ref.
2360	- North Spoil Daybeacon	29 49 32 N 84 39 07 W				NG on pile.	
2365	- Middle Spoil Daybeacon					NR on pile.	
2370	- South Spoil Daybeacon	29 48 12 N 84 39 42 W				NR on pile.	Ra ref.
	Carrabelle Channel						
2380 55	*- Lighted Bell Buoy 2*	29 44 30 N 84 39 12 W	**Fl R** 4s		4	Red.	
2385	- Buoy 3					Green can.	
2390	*- Lighted Buoy 5*	29 45 43 N 84 39 41 W	**Fl G** 4s		4	Green.	
2395	- Buoy 7	29 46 00 N 84 40 03 W				Green can.	
2400	- Buoy 9	29 46 38 N 84 40 35 W				Green can.	
2405	*- Lighted Buoy 10*	29 46 43 N 84 40 27 W	**Fl R** 2.5s		4	Red.	
2407	*- Lighted Buoy 12*	29 47 05 N 84 40 40 W	**Fl R** 4s		4	Red.	
2411	*Carrabelle Channel Lighted Buoy 13*	29 47 50 N 84 40 21 W	**Fl G** 2.5s		2	Green.	
2415	- INNER RANGE FRONT LIGHT	29 49 48 N 84 39 18 W	**Q R**	20	6	KRW on dolphin.	Visible all around; higher intensity on rangeline.
2420	- INNER RANGE REAR LIGHT 1,000 yards, 022.4° from front light.		**Iso R** 6s	57		KRW on skeleton tower on dolphin.	Visible 4° each side of rangeline.
2425	- LIGHT 15	29 48 36 N 84 39 54 W	**Fl G** 4s	17	4	SG on dolphin.	Ra ref.
2430	- Buoy 17					Green can.	
2435	Carrabelle South Spit Daybeacon					NG on pile.	
2440	- Buoy 18					Red nun.	
2445	Carrabelle River Daybeacon	29 49 18 N 84 39 54 W				NG on pile.	
	Carrabelle River						
2450	CARRABELLE RIVER LIGHT 1	29 49 46 N 84 39 22 W	**Q G**	17	3	SG on pile.	Ra ref.
2455	- RANGE FRONT LIGHT	29 50 24 N 84 39 54 W	**Q G**	16	4	KRW on dolphin.	Visible all around; higher intensity on rangeline.
2460	- RANGE REAR LIGHT 250 yards, 324° from front light.		**Iso G** 6s	32		KRW on dolphin.	Visible 2° each side of rangeline.
2465	- Daybeacon 3					SG on pile.	Ra ref.
2470	- Daybeacon 4					TR on pile.	
2475	*Carrabelle River Lighted Buoy 6*	29 50 27 N 84 39 51 W	**Q R**			Red.	

(1) No.	(2) Name and Location	(3) Position	(4) Characteristic	(5) Height	(6) Range	(7) Structure	(8) Remarks
			FLORIDA - Eighth District				
2480	- Daybeacon 7					SG on pile.	Ra ref.
2485	- Daybeacon 9					SG on pile.	
2490	- Daybeacon 11					SG on pile.	
2495	- Daybeacon 13					SG on pile.	
2500	- Daybeacon 15					SG on pile.	Ra ref.
2505	- Daybeacon 17					SG on pile.	
2510	- Daybeacon 18					TR on pile.	
2515	- Daybeacon 19					SG on pile.	
2520	- Daybeacon 21					SG on pile.	
2525	- Daybeacon 22					TR on pile.	
2530	- Daybeacon 23					SG on pile.	
2535	- Daybeacon 25					SG on pile.	
2540	- Daybeacon 26					TR on pile.	
2545	- Daybeacon 28					TR on pile.	
2550	- Daybeacon 30					TR on pile.	
2555	- Daybeacon 32					TR on pile.	
2560	- Daybeacon 34					TR on pile.	
2565	- Daybeacon 36					TR on pile.	
2570	- Daybeacon 38					TR on pile.	
2575	- Daybeacon 40					TR on pile.	
2580	- Daybeacon 42					TR on pile.	
2585	- Daybeacon 43	29 51 24 N 84 41 06 W				SG on pile.	
2590	- Daybeacon 44					TR on pile.	
2595	- Daybeacon 45					SG on pile.	
2600	- Daybeacon 46					TR on pile.	
2605	- Daybeacon 47					SG on pile.	
2610	- Buoy 49					Green can.	
2615	- Daybeacon 51					SG on pile.	
2620	- Daybeacon 53					SG on pile.	
2625	- Daybeacon 54	29 51 24 N 84 40 36 W				TR on pile.	
2630	- Daybeacon 55					SG on pile.	
2635	- Daybeacon 56					TR on pile.	
2640	- Daybeacon 57					SG on pile.	
2645	- Daybeacon 59					SG on pile.	
2650	- Daybeacon 61					SG on pile.	

(1) No.	(2) Name and Location	(3) Position	(4) Characteristic	(5) Height	(6) Range	(7) Structure	(8) Remarks
			FLORIDA - Eighth District				
2655	- Daybeacon 63					SG on pile.	
2660	- Daybeacon 65					SG on pile.	
2665	- Daybeacon 67					SG on pile.	
2670	- Daybeacon 68					TR on pile.	
	APALACHICOLA BAY TO LAKE WIMICO (Chart 11402)						
	St. George Island						
2675 60	- *West Jetty Lighted Buoy 1*	29 36 12 N 84 57 12 W	**Fl G** 2.5s		4	Green.	
2680 65	- *East Jetty Lighted Buoy 2*	29 36 12 N 84 57 12 W	**Fl R** 2.5s		4	Red.	
2685	- RANGE FRONT LIGHT	29 37 30 N 84 57 54 W	**Q G**	20	7	KGR on skeleton tower on piles.	Visible all around, higher intensity beam on rangeline.
2690	- RANGE REAR LIGHT 670 yards, 334.5° from front light.		**Iso G** 6s	36		KGR on skeleton tower on piles.	Visible all around, higher intensity beam on rangeline.
2700	- Daybeacon 3					SG on pile.	Ra ref.
2705	- Daybeacon 4					TR on pile.	
2727	APALACHICOLA BAY WRECK LIGHT	29 39 20 N 84 59 52 W	**Fl W** 2.5s	17	5	NW on pile.	
	Apalachicola Bay						
	Two Mile Channel						
2730	- LIGHT 1	29 41 32 N 85 00 45 W	**Fl G** 2.5s	17	3	SG on pile.	Ra ref.
2735	- Buoy 2					Red nun.	
2740	- Buoy 3					Green can.	
2745	- Buoy 4					Red nun.	
2750	- Buoy 5					Green can.	
2755	- Buoy 7	29 42 42 N 85 00 47 W				Green can.	NW also on pile worded CAUTION MANATEE.
2760	- Buoy 8					Red nun.	
2765	- Daybeacon 9					SG on pile.	
2770	- Daybeacon 10					TR on pile.	Ra ref.
2775	- West End Daybeacon 11					SG on pile.	
2780	- West End Daybeacon 13					SG on pile.	
2785	- East End Daybeacon 12					TR on pile.	Ra ref.
2790	- East End Daybeacon 14					TR on pile.	Ra ref.
2795	- East End Daybeacon 16					TR on pile.	
2800	- East End Daybeacon 17	29 42 47 N 84 59 51 W				SG on pile.	NW also on pile worded CAUTION MANATEE
2805	- East End Buoy 18					Red nun.	
2810	- East End Daybeacon 19					SG on pile.	Ra ref.

(1) No.	(2) Name and Location	(3) Position	(4) Characteristic	(5) Height	(6) Range	(7) Structure	(8) Remarks
			FLORIDA - Eighth District				
2815	- East End Daybeacon 20					TR on pile.	Ra ref.
2820 29090	- JUNCTION LIGHT TM	29 42 45 N 84 58 49 W	**Fl (2+1) G** 6s	17	3	JG-SY on pile.	Ra ref.
	APALACHICOLA RIVER						
	From mile 5.9 to mile 106, the river is marked with numerous unlisted daybeacons and unlighted buoys which are periodically relocated to meet minor changing conditions.						
	FLINT RIVER						
	From mile 1.0 to mile 26.6, the river is marked with numerous unlisted daybeacons and unlighted buoys which are periodically relocated to meet minor changing conditions.						
	CHATTAHOOCHEE RIVER						
	From mile 0.1 to mile 165, the river is marked with numerous unlisted daybeacons and unlighted buoys which are periodically relocated to meet minor changing conditions.						
	APALACHICOLA BAY TO LAKE WIMICO (Chart 11402)						
	West Pass						
2850	- LIGHT	29 37 57 N 85 05 50 W	**Fl W** 2.5s	17	5	NB on dolphin.	
2855	- Daybeacon 8	29 37 18 N 85 04 36 W				TR on pile.	
2860	- LIGHT 10	29 36 30 N 85 03 12 W	**Fl R** 4s	17	3	TR on pile.	Marks obstruction. Ra ref.
2865	- LIGHT 12	29 36 18 N 85 02 06 W	**Fl R** 4s	17	5	TR on pile.	
	Presnells Channel						
2875	- Buoy 1	29 45 00 N 85 18 48 W				Green can.	Private aid.
2880	- Buoy 2					Red nun.	Private aid.
2885	- Buoy 3					Green can.	Private aid.
2890	- Buoy 4					Red nun.	Private aid.
2895	- Buoy 5					Green can.	Private aid.
2900	- Buoy 6					Red nun.	Private aid.
2905	Port St. Joe City Marina Channel Buoy 1	29 48 30 N 85 18 24 W				Green can.	Private aid.
2910	Port St. Joe City Marina Channel Buoy 2					Red nun.	Private aid.
2911	ST. JOSEPH STATE PARK ENTRANCE LIGHT 1	29 45 53 N 85 24 08 W	**Fl G** 2.5s	6		SG on pile.	Private aid.
2912	ST. JOSEPH STATE PARK ENTRANCE LIGHT 2	29 45 54 N 85 24 11 W	**Fl R** 6s	6		TR on pile.	Private aid.
	LAKE WIMICO TO EAST BAY (Chart 11393)						
	St. Joseph Bay Entrance						
2915	*- Lighted Buoy 2*	29 52 14 N 85 28 54 W	**Fl (2) R** 5s		4	Red.	
2920	- RANGE A FRONT LIGHT	29 54 24 N 85 24 18 W	**Q W**	30	4	KRW on piles.	Visible all around; higher intensity on rangeline.

(1) No.	(2) Name and Location	(3) Position	(4) Characteristic	(5) Height	(6) Range	(7) Structure	(8) Remarks
			FLORIDA - Eighth District				
2925 130	ST JOSEPH BAY LIGHT & ENTRANCE A RANGE REAR LIGHT 2924 yards, 61.9° from front light.	29 55 06 N 85 22 50 W	**Iso W** 6s	78		KRW on skeleton tower.	
2930	*- Lighted Buoy 3*	29 52 36 N 85 28 30 W	**Fl G** 4s		4	Green.	
2945	- Buoy 4					Red nun.	
2950	- Buoy 5					Green can.	
2965	*- Lighted Buoy 6*	29 53 18 N 85 26 30 W	**Fl R** 2.5s		4	Red.	
2975	*- Lighted Bell Buoy 8*	29 53 39 N 85 25 49 W	**Q R**		4	Red.	
2981	- RANGE B & D FRONT LIGHT	29 53 44 N 85 23 04 W	**Q R**	23		KRW on pile.	Visible all around; higher intensity on rangeline.
2986	- RANGE B REAR LIGHT 1,400 yards, 089.3° from front light.		**Iso R** 6s	48		KRW on pile.	Visible on rangeline only.
2987	- RANGE B REAR PASSING LIGHT		**Fl W** 4s	15	4	On same structure as St. Joseph Bay Entrance Range B Rear Light.	
3000	*- Lighted Bell Buoy 10*	29 53 41 N 85 24 16 W	**Fl R** 2.5s		4	Red.	
3006	- RANGE C FRONT LIGHT	29 52 55 N 85 22 31 W	**Fl W** 2.5s	28	6	KRW on pile.	Visible all around, higher intensity on rangeline.
3011	ST JOSEPH BAY ENTRANCE C RANGE REAR LIGHT 1,517 yards, 117.5° from front light.	29 52 33 N 85 21 44 W	**Iso W** 6s	48		KRW on pile.	Visible 4° each side of range line.
3013	- RANGE C REAR PASSING LIGHT		**Fl W** 2.5s	15	4	On same structure as St. Joseph Bay Entrance Range C Rear Light.	
3020	*- Lighted Bell Buoy 12*		**Q R**		4	Red.	
3030	*- Lighted Buoy 14*		**Fl R** 2.5s		4	Red.	
3041	- RANGE D REAR LIGHT 1,300 yards, 358.3° from front light.		**Iso R** 6s	48		KRW on pile.	Visible on rangeline only.
3042	- RANGE D REAR PASSING LIGHT		**Fl W** 4s	15	4	On same structure as St. Joseph Bay Entrance Range D Light.	
3045	*- Lighted Buoy 16*	29 52 30 N 85 23 06 W	**Fl R** 2.5s		4	Red.	
3050	*- Lighted Buoy 17* 75 feet outside channel limit.		**Fl G** 4s		4	Green.	
3055	- Buoy 18					Red nun.	
	Port St. Joe North Channel						
3070	*- Lighted Buoy 19*	29 50 42 N 85 22 48 W	**Q G**		4	Green.	
3080	*- Lighted Buoy 21*		**Fl G** 2.5s		4	Green.	
3100	- Buoy 22					Red nun.	

(1) No.	(2) Name and Location	(3) Position	(4) Characteristic	(5) Height	(6) Range	(7) Structure	(8) Remarks
			FLORIDA - Eighth District				
3105	*- Lighted Buoy 24*		**Fl R** 2.5s		4	Red.	
3110	- Buoy 26					Red nun.	
3115	- Buoy 27					Green can.	
3120	*- Lighted Buoy 28*		**Fl R** 4s		4	Red.	
3125	PORT ST. JOE TURNING BASIN LIGHT 30	29 48 55 N 85 18 55 W	**Fl R** 6s	17	4	TR on pile.	
3127	PORT ST JOE MARINA ENTRANCE LIGHT 2	29 48 48 N 85 18 38 W	**Fl R** 2.5s	7	1	TR on pile.	Private aid.
3129	PORT ST JOE MARINA ENTRANCE LIGHT 1	29 48 49 N 85 18 38 W	**Fl G** 2.5s	7	1	SG on pile.	Private aid.
	Gulf County Canal						
3130	- Spoil Dump Buoy 2					Red nun.	
3133	- Entrance Buoy 3					Green can.	
3135	*- Entrance Lighted Buoy 4*	29 49 42 N 85 19 12 W	**Fl R** 2.5s		3	Red.	
3140	- Entrance Buoy 5					Green can.	
3145	- Entrance Buoy 6 50 feet outside channel limit.					Red nun.	
3145.1	- Entrance Buoy 7					Green can.	
3145.2	Entrance Buoy 8					Red nun.	
	Windmark Beach						
3146	-East Channel Daybeacon 1	29 50 44 N 85 20 04 W				SG on pile.	Private aid.
3146.1	Windmark Beach East Channel Daybeacon 2	29 50 44 N 85 20 03 W				TR on pile.	Private aid.
3146.2	-East Channel Daybeacon 3					SG on pile.	Private aid.
3146.3	-East Channel Daybeacon 4					TR on pile.	Private aid.
3146.4	-Middle Channel Daybeacon 1	29 50 53 N 85 20 13 W				SG on pile.	Private aid.
3146.5	-Middle Channel Daybeacon 2					TR on pile.	Private aid.
3146.6	-Middle Channel Daybeacon 3					SG on pile.	Private aid.
3146.7	-Middle Channel Daybeacon 4					TR on pile.	Private aid.
3146.8	-West Channel Daybeacon 1	29 50 59 N 85 20 17 W				SG on pile.	Private aid.
3146.9	-West Channel Daybeacon 2					TR on pile.	Private aid.
	Mexico Beach Canal Entrance						
3167	- LIGHT 1	29 56 55 N 85 25 49 W	**Fl G** 6s	10		SG on pile.	Private aid.
3167.02	- LIGHT 2		**Fl R** 6s	10		TR on pile.	Private aid.
3167.04	- LIGHT 3		**Fl G** 6s	10		SG on pile.	Private aid.
3167.06	- LIGHT 4	29 56 57 N 85 25 49 W	**Fl R** 6s	10		TR on pile.	Private aid.

(1) No.	(2) Name and Location	(3) Position	(4) Characteristic	(5) Height	(6) Range	(7) Structure	(8) Remarks
			FLORIDA - Eighth District				
3167.08	- LIGHT 5		**Fl G** 6s	10		SG on pile.	Private aid.
3167.1	- LIGHT 6		**Fl R** 6s	10		TR on pile.	Private aid.
3167.12	- Daybeacon 7	29 57 00 N 85 25 50 W		10		SG on pile.	Private aid.
3167.14	- Daybeacon 8			10		TR on pile.	Private aid.
3167.16	- LIGHT 9		**Fl G** 6s	10		SG on pile.	Private aid.
3167.18	- LIGHT 10	29 57 07 N 85 25 49 W	**Fl R** 6s	10		TR on pile.	Private aid.
3167.2	- Daybeacon 11			10		SG on pile.	Private aid.
3167.22	- Daybeacon 12			10		TR on pile.	Private aid.
3167.24	- LIGHT 13		**Fl G** 6s	10		SG on pile.	Private aid.
3167.26	- LIGHT 14	29 57 02 N 85 25 50 W	**Fl R** 6s	10		TR on pile.	Private aid.

Section 3

Florida Coast
St. Andrew Bay to Dauphin Island

(1) No.	(2) Name and Location	(3) Position	(4) Characteristic	(5) Height	(6) Range	(7) Structure	(8) Remarks
			FLORIDA - Eighth District				
	ST. ANDREW BAY (Chart 11391)						
	St. Andrew Bay Entrance						
3170 135	- *Lighted Whistle Buoy SA*	30 05 30 N 85 46 24 W	**Mo (A) W**		6	Red and white stripes with red spherical topmark.	
3175	- RANGE A FRONT LIGHT	30 08 46 N 85 41 34 W	**Fl W** 2.5s **Fl W** 2.5s	25 27	4	KRW on skeleton tower on piles.	Lighted throughout 24 hours. Visible all around, higher intensity on range line.
3180	- RANGE A REAR LIGHT 2,319 yards, 052.6° from front light.		**Iso W** 6s	65		KRW on skeleton tower on piles.	Lighted throughout 24 hours.
3185	- *Lighted Buoy 1* 75 feet outside channel limit.	30 06 36 N 85 44 53 W	**Fl G** 4s		4	Green.	
3190	- *Lighted Buoy 2* 75 feet outside channel limit.	30 06 32 N 85 44 49 W	**Fl R** 4s		4	Red.	
3195	- *Lighted Buoy 3*	30 06 53 N 85 44 27 W	**Fl G** 2.5s		4	Green.	
3200	- *Lighted Buoy 4*	30 06 49 N 85 44 24 W	**Fl R** 2.5s		4	Red.	
3205	- *Lighted Buoy 5* 120 feet outside channel limit.		**Fl G** 4s		3	Green.	
3210	- *Lighted Buoy 6*		**Fl R** 4s		3	Red.	
3215	- *Lighted Buoy 8* 75 feet outside channel limit.		**Fl R** 2.5s		4	Red.	
3220	- *Lighted Buoy 9* 75 feet outside channel limit.	30 07 42 N 85 43 18 W	**Fl G** 4s		3	Green.	
3225	- *Lighted Buoy 10*	30 07 36 N 85 43 12 W	**Fl R** 4s		4	Red.	
3230	- *Lighted Buoy 11*		**Fl G** 2.5s		3	Green	
3235	- *Lighted Buoy 12* 75 feet outside channel limit.		**Fl R** 2.5s		3	Red.	
3236	- RANGE B FRONT LIGHT	30 08 03 N 85 42 54 W	**Iso G** 2s	25	6	KRW on tower on piles.	Ra ref. Visible all around, higher intensity on rangeline.
3237	RANGE B REAR LIGHT 1,217 yards, 251.6° from front light.		**Iso G** 6s	50		KRW on tower on piles.	Ra ref. Visible only on the rangeline.
3240	- *Lighted Buoy 13* 50 feet outside channel limit.		**Fl G** 4s		3	Green.	
3243	- *Lighted Buoy WR13A*	30 08 20 N 85 42 33 W	**Q G**		3	Green.	
3245	- *Lighted Buoy 14* 50 feet outside channel limit.		**Fl R** 4s		4	Red.	

(1) No.	(2) Name and Location	(3) Position	(4) Characteristic	(5) Height	(6) Range	(7) Structure	(8) Remarks
			FLORIDA - Eighth District				
3246	*- Lighted Buoy 15* 80 feet outside channel limit.		**Fl G** 2.5s		4	Green.	
3247	*- Lighted Buoy 16* 80 feet outside channel limit.		**Fl R** 2.5s		4	Red.	
3250	*- Lighted Buoy 15A* 170 feet outside channel limit.	30 08 38 N 85 41 05 W	**Q G**		5	Green.	
	St. Andrew Bay						
3255 29765	*- Junction Lighted Buoy*		**Fl (2+1) G** 6s		4	Green and red bands with yellow triangle.	
3260	MASSALINA BAYOU ENTRANCE LIGHT 2	30 08 57 N 85 39 44 W	**Fl R** 2.5s	17	3	TR on pile.	Ra ref.
3265 29760	*- Lighted Buoy 17*	30 08 42 N 85 40 00 W	**Q G**		3	Green with yellow triangle.	
3270 29755	- LIGHT 18	30 08 36 N 85 40 06 W	**Q R**	17	3	TR-SY on pile.	
3275 29750	- LIGHT 19		**Fl G** 2.5s	17	3	SG-TY on dolphin.	
3280 29745	*- Lighted Buoy 20*		**Fl R** 2.5s		3	Red with yellow square.	
3285 29740	*- Lighted Buoy 21*		**Q G**		3	Green with yellow triangle.	
3295 29730	- LIGHT 24	30 07 36 N 85 38 36 W	**Fl R** 4s	17	3	TR-SY on pile.	Ra ref.
3297 29727	- Coast Guard Mooring Buoy	30 07 28 N 85 38 12 W					For use by USCG only.
3300 29725	*- Lighted Buoy 25*		**Fl G** 2.5s		3	Green with yellow triangle.	
3310 29715	- LIGHT 28	30 07 42 N 85 37 18 W	**Q R**	17	3	TR-SY on pile.	Ra ref.
	Gulf Power Electrical Towers						
3312 29712	- DANGER LIGHT	30 07 49 N 85 36 56 W	**Fl W** 2.5s			NW on power line structure worded: DANGER OVERHEAD POWER LINE.	Private aid.
3312.1 29712.1	- DANGER LIGHTS (2)	30 07 45 N 85 36 59 W	**Fl W** 2.5s			NW on power line structure worded: DANGER OVERHEAD POWER LINE.	Private aid.
3312.2 29712.2	- DANGER LIGHTS (2)	30 07 39 N 85 37 07 W	**Fl W** 2.5s			NW on power line structure worded: DANGER OVERHEAD POWER LINE.	Private aid.
3312.3 29712.3	- DANGER LIGHT	30 07 34 N 85 37 14 W	**Fl W** 2.5s			NW on power line structure worded: DANGER OVERHEAD POWER LINE.	Private aid.
	St. Andrew Bay						
3315 29710	- LIGHT 29	30 07 23 N 85 36 42 W	**Fl G** 2.5s	17	3	SG-TY on pile.	Ra ref.
3321	*- West Lighted Buoy 3*	30 09 03 N 85 41 17 W	**Q G**		3	Green with yellow square.	
3325 29775	*- West Lighted Buoy 5*	30 09 16 N 85 41 52 W	**Fl G** 4s		3	Green can with yellow square.	
3330	Buena Vista Point Daybeacon	30 09 42 N 85 41 36 W				NW on pile worded DANGER.	Ra ref.

(1) No.	(2) Name and Location	(3) Position	(4) Characteristic	(5) Height	(6) Range	(7) Structure	(8) Remarks
			FLORIDA - Eighth District				
3335 29780	- *West Lighted Buoy 6*	30 09 30 N 85 42 21 W	**Fl R** 2.5s		3	Red with yellow triangle.	
3336	- *West Lighted Buoy 8*	30 09 40 N 85 42 36 W	**Fl R** 4s		4	Red with yellow triangle.	
3340 29785	- *West Lighted Buoy 9*	30 09 50 N 85 42 50 W	**Fl G** 2.5s		3	Green with yellow square.	
3341	- *West Lighted Buoy 10*	30 10 10 N 85 43 01 W	**Fl R** 4s		4	Red with yellow triangle.	
3350 29795	- *West Lighted Buoy 11*		**Fl G** 4s			Green with yellow square.	
3351	- *West Lighted Buoy 13*		**Fl G** 2.5s		4	Green with yellow triangle.	
3355 29800	- WEST LIGHT 14	30 10 36 N 85 44 06 W	**Fl R** 4s	17	3	TR-TY on piles.	Ra ref.
	Navy Dive School						
3360	- Buoy A	30 09 54 N 85 44 18 W				Yellow sphere.	U.S. Navy maintained.
3365	- Buoy B					Yellow sphere.	U.S. Navy maintained.
3370	- Buoy C					Yellow sphere.	U.S. Navy maintained.
3375	- Buoy D	30 09 00 N 85 43 24 W				Yellow sphere.	U.S. Navy maintained.
	Section Base Magazine Area						
3380	- Daybeacon 1	30 09 54 N 85 44 18 W				SG on pile.	Ra ref.
3385	- Daybeacon 2					TR on pile.	
3390	- Daybeacon 3					SG on pile.	Ra ref.
3395	- Daybeacon 4					TR on pile.	
3400	- Daybeacon 6					TR on pile.	
	Section Base Channel						
3405	- RANGE FRONT LIGHT	30 10 12 N 85 45 21 W	**Q G**	25		KRW on skeleton tower.	Visible only on the rangeline.
3410	- RANGE REAR LIGHT 167 yards, 239.9° from front light.	30 10 09 N 85 45 26 W	**Oc G** 4s	36		KRW on skeleton tower on block.	Visible only on the rangeline.
3415	- LIGHT 1	30 10 28 N 85 44 47 W	**Fl G** 4s	17	4	SG on pile.	Ra ref.
3420	- LIGHT 2	30 10 29 N 85 44 50 W	**Fl R** 4s	17	3	TR on pile.	Ra ref.
3425	- LIGHT 3		**Fl G** 2.5s	17	3	SG on pile.	Ra ref.
3430	- LIGHT 4		**Fl R** 2.5s	17	3	TR on pile.	Ra ref.
	Sulphur Point						
3455 29815	- Buoy 1					Green can with yellow square.	
3460 29820	- Buoy 2					Red nun with yellow triangle.	
3465 29825	- Buoy 3					Green can with yellow square.	

(1) No.	(2) Name and Location	(3) Position	(4) Characteristic	(5) Height	(6) Range	(7) Structure	(8) Remarks
			FLORIDA - Eighth District				
3470 29830	- Buoy 4					Red nun with yellow triangle.	
3471	GULF POWER COMPANY STRUCTURE LIGHT A	30 11 24 N 85 44 18 W	**Q W**	30		On skeleton tower.	Private aid.
3471.1	GULF POWER COMPANY STRUCTURE LIGHT B		**Q W**	30		On skeleton tower.	Private aid.
3472 29832	- Buoy 5					Green can with yellow square.	
3472.1 29832.1	- Buoy 6					Red nun with yellow triangle.	
3472.2 29832.2	- Buoy 7					Green can with yellow square.	
3472.3 29832.3	- Buoy 8					Red nun with yellow triangle.	
	Woodlawn Bayou Channel						
3473	- Daybeacon 1	30 11 32 N 85 44 59 W				SG on pile.	Private aid.
3473.1	- Daybeacon 2			8		TR on pile.	Private aid.
3473.2	- Daybeacon 3			8		SG on pile.	Private aid.
3473.3	- Daybeacon 4			8		TR on pile.	Private aid.
3473.4	- Daybeacon 5	30 11 33 N 85 45 04 W		8		SG on pile.	Private aid.
3473.5	- Daybeacon 6			8		TR on pile.	Private aid.
3473.6	- Daybeacon 7			8		SG on pile.	Private aid.
3473.7	- Daybeacon 8			8		TR on pile.	Private aid.
3473.8	- Daybeacon 9			8		SG on pile.	Private aid.
3473.9	- Daybeacon 10	30 11 35 N 85 45 08 W		8		TR on pile.	Private aid.
	Harbor Towne Channel						
3474	- Daybeacon 1	30 11 55 N 85 44 43 W				SG on pile.	Private aid.
3474.01	- Daybeacon 2					TR on pile.	Private aid.
3474.02	- Daybeacon 3					SG on pile.	Private aid.
3474.03	- Daybeacon 4	30 11 57 N 85 44 45 W				TR on pile.	Private aid.
3474.04	- Daybeacon 5					SG on pile.	Private aid.
3474.05	- Daybeacon 6					TR on pile.	Private aid.
3474.06	- Daybeacon 7					SG on pile.	Private aid.
3474.07	- Daybeacon 8	30 12 00 N 85 44 49 W				TR on pile.	Private aid.
	Posten Bayou Channel						
3474.11	- Daybeacon 1	30 11 42 N 85 43 20 W				SG on pile.	Private aid.
3474.12	- Daybeacon 2					TR on pile.	Private aid.

(1) No.	(2) Name and Location	(3) Position	(4) Characteristic	(5) Height	(6) Range	(7) Structure	(8) Remarks
			FLORIDA - Eighth District				
3474.13	- Daybeacon 3					SG on pile.	Private aid.
3474.14	- Daybeacon 4					TR on pile.	Private aid.
3474.15	- Daybeacon 5					SG on pile.	Private aid.
3474.16	- Daybeacon 6	30 11 41 N 85 43 08 W				TR on pile.	Private aid.
3474.17	- Daybeacon 7					SG on pile.	Private aid.
3474.18	- Daybeacon 8					TR on pile.	Private aid.
3474.19	- Daybeacon 9					SG on pile.	Private aid.
3474.21	- Daybeacon 10					TR on pile.	Private aid.
3474.22	- Daybeacon 11					SG on pile.	Private aid.
3474.23	- Daybeacon 12	30 11 34 N 85 43 01 W				TR on pile.	Private aid.
	Pretty Bayou Channel						
3474.24	- Daybeacon 1	30 12 07 N 85 42 33 W				SG on pile.	Private aid.
3474.25	-Daybeacon 2					TR on pile.	Private aid.
3474.26	- Daybeacon 3					SG on pile.	Private aid.
3474.27	- Daybeacon 4					TR on pile.	Private aid.
3474.28	- Daybeacon 5					SG on pile.	Private aid.
3474.29	- Daybeacon 6	30 12 06 N 85 42 29 W				TR on pile.	Private aid.
3474.31	- Daybeacon 7					SG on pile.	Private aid.
3474.32	- Daybeacon 8					TR on pile.	Private aid.
3474.33	- Daybeacon 9					SG on pile.	Private aid.
3474.34	- Daybeacon 10					TR on pile.	Private aid.
3474.35	- Daybeacon 11					SG on pile.	Private aid.
3474.36	- Daybeacon 12	30 12 06 N 85 42 23 W				TR on pile.	Private aid.
	EAST BAY TO WEST BAY (Chart 11390)						
	North Bay Channel						
3475	- Daybeacon 2	30 13 00 N 85 42 06 W				TR on pile.	Private aid.
3480	- Daybeacon 4	30 12 54 N 85 42 06 W				TR on pile.	Private aid.
3485	- Daybeacon 6	30 12 54 N 85 42 00 W				TR on pile.	Private aid.
3490	- Daybeacon 8	30 12 48 N 85 42 00 W				TR on pile.	Private aid.
3495	- Daybeacon 10	30 12 48 N 85 42 00 W				TR on pile.	Private aid.

(1) No.	(2) Name and Location	(3) Position	(4) Characteristic	(5) Height	(6) Range	(7) Structure	(8) Remarks
			FLORIDA - Eighth District				
	Robinson Bayou						
3497	- Daybeacon 1	30 12 48 N 85 42 12 W				SG on pile.	Private aid.
3497.1	- Daybeacon 2	30 12 48 N 85 42 18 W				TR on pile.	Private aid.
3497.2	- Daybeacon 3	30 12 48 N 85 42 06 W				SG on pile.	Private aid.
3497.21	Robinson Bayou Daybeacon 4	30 12 46 N 85 42 09 W				TR on pile.	Private aid.
3497.3	- Daybeacon 5	30 12 48 N 85 42 00 W				SG on pile.	Private aid.
3497.4	- Daybeacon 6	30 12 42 N 85 42 06 W				TR on pile.	Private aid.
3497.5	- Daybeacon 7	30 12 42 N 85 42 00 W				SG on pile.	Private aid.
3497.6	- Daybeacon 8	30 12 42 N 85 42 00 W				TR on pile.	Private aid.
3498	Goose Bayou Channel Daybeacon 1	30 13 36 N 85 41 25 W				SG on pile.	Private aid.
3498.1	Goose Bayou Channel Daybeacon 2	30 13 32 N 85 41 34 W				TR on pile.	Private aid.
3498.2	Goose Bayou Channel Daybeacon 3	30 13 31 N 85 41 22 W				SG on pile.	Private aid.
3498.3	Goose Bayou Channel Daybeacon 4	30 13 28 N 85 41 29 W				TR on pile.	Private aid.
3498.4	Goose Bayou Channel Daybeacon 5	30 13 24 N 85 41 20 W				SG on pile.	Private aid.
3498.5	Goose Bayou Channel Daybeacon 6	30 13 21 N 85 41 25 W				TR on pile.	Private aid.
3498.7	Goose Bayou Channel Daybeacon 8	30 13 18 N 85 41 17 W				TR on pile.	Private aid.
3498.8	Goose Bayou Channel Daybeacon 9	30 13 23 N 85 41 09 W					
3498.9	Goose Bayou Channel Daybeacon 10	30 13 16 N 85 41 09 W					
3499	Upper Goose Bayou Daybeacon 1	30 14 29 N 85 40 55 W				SG on pile.	Private aid.
3499.1	Upper Goose Bayou Daybeacon 2	30 14 26 N 85 41 04 W				TR on pile.	Private aid.
3499.2	Upper Goose Bayou Daybeacon 3	30 14 21 N 85 40 46 W				SG on pile.	Private aid.
3499.3	Upper Goose Bayou Daybeacon 4	30 14 21 N 85 40 55 W				TR on pile.	Private aid.
3499.4	Upper Goose Bayou Daybeacon 5	30 14 15 N 85 40 39 W				SG on pile.	Private aid.
3499.5	Upper Goose Bayou Daybeacon 6	30 14 11 N 85 40 41 W				TR on pile.	Private aid.
3499.6	Upper Goose Bayou Daybeacon 7	30 14 09 N 85 40 33 W				SG on pile.	Private aid.

(1) No.	(2) Name and Location	(3) Position	(4) Characteristic	(5) Height	(6) Range	(7) Structure	(8) Remarks
			FLORIDA - Eighth District				
3499.7	Upper Goose Bayou Daybeacon 8	30 14 07 N 85 40 35 W				TR on pile.	Private aid.
3499.8	Upper Goose Bayou Daybeacon 9	30 14 07 N 85 40 32 W				SG on pile.	Private aid.
	North Bay						
3500	- Daybeacon 1					SG on pile.	
3505	- LIGHT 3	30 13 36 N 85 42 24 W	**Fl G** 6s	17	3	SG on dolphin.	
3515	PANAMA CITY AIRPORT APPROACH LIGHT	30 13 30 N 85 41 36 W	**Q W**			On pile, outermost structure.	Private aid.
3520	- Daybeacon 4					TR on pile.	
3525	- LIGHT 5	30 14 42 N 85 41 30 W	**Fl G** 4s	17	4	SG on pile.	
3530	- LIGHT 6		**Fl R** 4s	17	3	TR on pile.	
	Fannin Bayou						
3535	- Daybeacon 1	30 16 12 N 85 39 24 W				SG on pile.	
3540	- Daybeacon 2					TR on pile.	
3545	- Daybeacon 3					SG on pile.	
	Fannin Bayou Channel A						
3550	- Daybeacon 2	30 16 24 N 85 39 06 W				TR on pile.	Private aid.
3552	- Daybeacon 4					TR on pile.	Private aid.
3553	- Daybeacon 5					SG on pile.	Private aid.
3555	- Daybeacon 6					TR on pile.	Private aid.
3560	- Daybeacon 7					SG on pile.	Private aid.
3562	- Daybeacon 8					TR on pile.	Private aid.
3563	- Daybeacon 9	30 16 48 N 85 38 30 W				SG on pile.	Private aid.
3565	- Daybeacon 10					TR on pile.	Private aid.
3567	- Daybeacon 11					SG on pile.	Private aid.
3568	- Daybeacon 12					TR on pile.	Private aid.
3570	- Daybeacon 13					SG on pile.	Private aid.
3575	- Daybeacon 14	30 17 00 N 85 38 24 W				TR on pile.	Private aid.
3580	Fannin Bayou Channel Junction Daybeacon A	30 16 30 N 85 38 54 W				JG on pile.	Private aid.
3585	Fannin Bayou Channel Junction Daybeacon B	30 16 54 N 85 39 00 W				JG on pile.	Private aid.
	North Bay						
3590	Fannin Bayou Channel C Daybeacon 1	30 16 54 N 85 39 12 W				SG on pile.	Private aid.

(1) No.	(2) Name and Location	(3) Position	(4) Characteristic	(5) Height	(6) Range	(7) Structure	(8) Remarks
			FLORIDA - Eighth District				
3595	Fannin Bayou Channel C Daybeacon 2	30 16 54 N 85 39 12 W				TR on pile.	Private aid.
	Fannin Bayou Channel B						
3600	- Daybeacon 1	30 16 48 N 85 38 54 W				SG on pile.	Private aid.
3605	- Daybeacon 3					SG on pile.	Private aid.
3610	- Daybeacon 5					SG on pile.	Private aid.
3615	- Daybeacon 6					TR on pile.	Private aid.
	ST. ANDREW BAY (Chart 11391)						
	Grand Lagoon Channel						
3620	- LIGHT 2	30 07 54 N 85 43 12 W	**Q R**	17	3	TR on pile.	Ra ref.
3625	- LIGHT 3	30 07 58 N 85 43 39 W	**Fl G** 2.5s	17	3	SG on pile.	
3630	- Daybeacon 4					TR on pile.	Ra ref.
3635	- Daybeacon 6	30 08 27 N 85 44 04 W				TR on pile.	
3640	- LIGHT 5	30 08 25 N 85 44 05 W	**Fl G** 4s	17	4	SG on pile.	
3645	- Daybeacon 7					SG on pile.	Ra ref.
3647	- Daybeacon 8					TR on pile.	
3650	- JUNCTION LIGHT A		**Fl (2+1) G** 6s	17	3	JG on pile.	
3655	- Daybeacon 9					SG on pile.	
3665	- Daybeacon 11					SG on pile.	
	Treasure Island Marina Channel						
3670	- Daybeacon 2					TR on pile.	
3675	- Daybeacon 3					SG on pile.	
3680	- Daybeacon 4					TR on pile.	
3685	- Daybeacon 1	30 08 54 N 85 44 54 W				SG on pile.	Private aid.
3690	- Daybeacon 2					TR on pile.	Private aid.
3695	- Daybeacon 3	30 08 54 N 85 44 54 W				SG on pile.	Private aid.
3700	- Daybeacon 4	30 09 00 N 85 45 06 W				TR on pile.	Private aid.
3705	- Daybeacon 5					SG on pile.	Private aid.
3706	- Daybeacon 6	30 09 06 N 85 45 12 W				TR on pile.	Private aid.
3707	- Daybeacon 7					SG on pile.	Private aid.
3708	- Daybeacon 8					TR on pile.	Private aid.
3709	- Daybeacon 9					SG on pile.	Private aid.

(1) No.	(2) Name and Location	(3) Position	(4) Characteristic	(5) Height	(6) Range	(7) Structure	(8) Remarks
			FLORIDA - Eighth District				
3712	- Daybeacon 10	30 09 18 N 85 45 36 W				TR on pile.	Private aid.
3717	- Daybeacon 11					SG on pile.	Private aid.
3722	- Daybeacon 12					TR on pile.	Private aid.
3727	- Daybeacon 13					SG on pile.	Private aid.
3728	- Daybeacon 14	30 09 30 N 85 45 54 W				TR on pile.	Private aid.
3729	- Daybeacon 15					SG on pile.	Private aid.
3732	- Daybeacon 16					TR on pile.	Private aid.
3737	- Daybeacon 17					SG on pile.	Private aid.
3742	- Daybeacon 18	30 09 42 N 85 46 18 W				TR on pile.	Private aid.
3747	- Daybeacon 19					SG on pile.	Private aid.
3748	- Daybeacon 21	30 09 48 N 85 46 36 W				SG on pile.	Private aid.
3748.1	- Daybeacon 22					TR on pile.	Private aid.
3748.2	- Daybeacon 24					TR on pile.	Private aid.
3748.3	- Daybeacon 26	30 09 54 N 85 46 48 W				TR on pile.	Private aid.
3748.31	- Daybeacon 27	30 09 48 N 85 46 24 W					Private aid.
3748.4	- Danger Daybeacon	30 09 54 N 85 46 42 W				NW on pile worded DANGER SHOAL.	Private aid.
	WEST BAY TO SANTA ROSA SOUND (Chart 11385)						
	Choctawhatchee Bay						
	Due to frequently changing conditions, positions of buoys are not listed.						
3750 165	*- Entrance Lighted Whistle Buoy CB*	30 22 15 N 86 30 54 W	**Mo (A) W**		6	Red and white stripes with red spherical topmark.	
3755	- Entrance Buoy 1	30 22 30 N 86 30 50 W				Green can.	
3760	- Entrance Buoy 2	30 22 32 N 86 30 44 W				Red nun.	
3765	- ENTRANCE LIGHT 3	30 22 48 N 86 30 36 W	**Q G**		4	SG on skeleton tower on pile.	
3770	- ENTRANCE LIGHT 4		**Q R**	30	4	TR on skeleton tower on pile.	
3775	- Entrance Buoy 5					Green can.	
3780	- Entrance Daybeacon 6					TR on pile.	
3783	- Entrance Buoy 6A					Red nun.	
3785	- Entrance Daybeacon 7					SG on pile.	
3790	- ENTRANCE LIGHT 8	30 23 24 N 86 30 45 W	**Fl R** 2.5s	17	4	TR on pile.	Ra ref.
3795	- Entrance Buoy 9					Green can.	
3800	- Entrance Daybeacon 10					TR on pile.	

(1) No.	(2) Name and Location	(3) Position	(4) Characteristic	(5) Height	(6) Range	(7) Structure	(8) Remarks
			FLORIDA - Eighth District				
3805	- Entrance Buoy 11					green can.	Ra ref.
	Old East Pass Harbor Channel						
3815	- Daybeacon 2					TR on pile.	Ra ref.
3820	- Daybeacon 3					SG on pile.	Ra ref.
3825	- Daybeacon 4					TR on pile.	Ra ref.
3830	- Daybeacon 6					TR on pile.	
3835	- Daybeacon 8					TR on pile.	Ra ref.
3840	- LIGHT 13	30 23 22 N 86 29 29 W	**Fl G** 4s	17	4	SG on pile.	Ra ref.
3845	- LIGHT 14	30 23 18 N 86 29 24 W	**Fl R** 2.5s	17	3	TR on pile.	Ra ref.
3850	- LIGHT 15	30 23 24 N 86 29 18 W	**Fl G** 2.5s	17	3	SG on pile.	Ra ref.
3855	- LIGHT 16	30 23 18 N 86 29 18 W	**Fl R** 4s	17	3	TR on pile.	Ra ref.
3860	- East Danger Daybeacon					NW on pile worded DANGER SHOAL.	
3865	- Daybeacon 18	30 23 18 N 86 29 12 W				TR on pile.	
3870	- West Danger Daybeacon					NW on pile worded DANGER SHOAL.	
3872	OKALOOSA COUNTY FISHING PIER LTS	30 23 30 N 86 35 36 W				Fishing pier.	Private aid.
	U. S. Coast Guard Base						
3875	- Daybeacon 2	30 23 36 N 86 31 12 W				TR on pile.	
3880	- Daybeacon 4					TR on pile.	
3885	- Daybeacon 5					SG on pile.	
	Choctawhatchee Bay						
3895	- Entrance Daybeacon 13					SG on pile.	Ra ref.
3900	- Entrance Daybeacon 14	30 24 06 N 86 30 54 W				TR on pile.	Ra ref.
3905	- ENTRANCE LIGHT 15		**Fl G** 4s	17	4	SG on pile.	
3910	- ENTRANCE LIGHT 16	30 24 27 N 86 31 09 W	**Fl R** 2.5s	17	4	TR on pile.	Ra ref.
3915	- Entrance Daybeacon 17					SG on pile.	
	PENSACOLA BAY ENTRANCE (Chart 11384)						
	Pensacola Bay						
3920 185	*- Entrance Lighted Gong Buoy 1*	30 16 16 N 87 17 33 W	**Fl G** 2.5s		4	Green.	
3925 190	*- Entrance Lighted Bell Buoy 2*	30 16 18 N 87 17 24 W	**Fl R** 2.5s		4	Red.	
3930	CAUCUS CHANNEL RANGE FRONT LIGHT	30 19 34 N 87 18 44 W	**Q G**	26	3	KRW on skeleton tower on piles.	Higher intensity on range line.

(1) No.	(2) Name and Location	(3) Position	(4) Characteristic	(5) Height	(6) Range	(7) Structure	(8) Remarks
			FLORIDA - Eighth District				
3935	CAUCUS CHANNEL RANGE REAR LIGHT 1,408 yards, 341.4° from front light.	30 20 15 N 87 19 00 W	**Iso G** 6s	67		KRW on skeleton tower.	Visible 2° each side of rangeline.
3940 180	**Pensacola Light**	30 20 46 N 87 18 29 W	**Fl W** 20s	191	27	Conical brick tower, lower third white, upper two thirds black.	White light visible from 222° to 090°. Aircraft warning light shows F R from 090° to 222°.
3945	*- Entrance Lighted Buoy 3*		**Fl G** 6s		4	Green.	
3950	*- Entrance Lighted Buoy 4*		**Fl R** 6s		4	Red.	
3955	*Massachusetts Wreck Lighted Bell Buoy WR2*	30 17 42 N 87 18 42 W	**Q R**		4	Red.	
3960	*- Entrance Lighted Gong Buoy 5*		**Fl G** 4s		4	Green.	
3965	*- Entrance Lighted Buoy 6*		**Fl R** 4s		4	Red.	
3970	- Pensacola Bay Entrance Buoy 7	30 18 38 N 87 18 28 W				Green can.	
3975	*- Entrance Lighted Bell Buoy 8*		**Q R**		4	Red.	
3980	*- Entrance Lighted Buoy 9*		**Q G**		4	Green.	
3985	Caucas Channel East Side Dredging Range Front Daybeacon			18		Orange diamond daymark on pile.	Range marks edge of channel for dredging purposes. F W light will be exhibited during dredging operations. Maintained by U.S. Army Corps of Engineers.
3990	Caucas Channel East Side Dredging Range Rear Daybeacon			38		Orange diamond daymark on pile.	F W light will be exhibited during dredging operations. Maintained by U.S. Army Corps of Engineers.
3995	Caucas Channel West Side Dredging Range Front Daybeacon			18		Orange diamond daymark on pile.	Range marks edge of channel for dredging purposes. F W light wil be exhibited during dredging operations. Maintained by U.S. Army Corps of Engineers.
4000	Caucus Channel West Side Dredging Range Rear Daybeacon			38		Orange diamond daymark on pile.	F W light will be exhibited during dredging operations. Maintained by U.S. Army Corps of Engineers.
4005	FORT BARRANCAS RANGE FRONT LIGHT	30 20 35 N 87 18 29 W	**Fl G** 2.5s	30		KRW on skeleton tower on piles.	Visible only on the rangeline.
4010	FORT BARRANCAS RANGE REAR LIGHT 350 yards, 000° from front light.		**F G**	54		KRW on skeleton tower.	Visible only on the rangeline.
4015	Barrancas Cut East Side Dredging Range Front Daybeacon			10		Orange diamond daymark on pile.	Range marks edge of channel for dredging purposes. F W light will be exhibited during dredging operations. Maintained by U.S. Army Corps of Engineers.
4020	Barrancas Cut East Side Dredging Range Rear Daybeacon			23		Orange diamond daymark on pile.	F W light will be exhibited during dredging operations. Maintained by U.S. Army Corps of Engineers.

(1) No.	(2) Name and Location	(3) Position	(4) Characteristic	(5) Height	(6) Range	(7) Structure	(8) Remarks
			FLORIDA - Eighth District				
4025	Barrancas Cut West Side Dredging Range Front Daybeacon			10		Orange diamond daymark on pile.	Range marks edge of channel for dredging purposes. F W light will be exhibited during dredging operations. Maintained by U.S. Army Corps of Engineers.
4030	Barrancas Cut West Side Dredging Range Rear Daybeacon			23		Orange diamond daymark on pile.	F W light will be exhibited during dredging operations. Maintained by U.S. Army Corps of Engineers.
4035	- Entrance Buoy 10					Red nun.	
4040	*- Entrance Lighted Buoy 11*	30 19 16 N 87 18 34 W	**Fl G** 4s		4	Green.	
4050	*- Entrance Lighted Bell Buoy 12*	30 19 42 N 87 18 28 W	**Fl (2) R** 5s		4	Red.	
4053	Fort McRee Daybeacon WR	30 19 48 N 87 18 48 W				NW on pile.	SIGN: DANGER SUBMERGED WRECK. Private aid.
4055	*- Entrance Lighted Buoy 13*	30 19 53 N 87 18 35 W	**Fl G** 6s		4	Green.	
4060	*- Lighted Buoy 14*	30 19 54 N 87 18 18 W	**Fl R** 2.5s		4	Red.	
4065 31595	*- Lighted Buoy 15*		**Fl G** 2.5s		4	Green with yellow triangle.	
4070 31590	*- Lighted Buoy 16*		**Q R**		4	Red with yellow square.	
4075 31570	- NAVY RANGE FRONT LIGHT	30 20 05 N 87 18 59 W	**Fl G** 2.5s **Fl G** 2.5s	36 34	3	KRW on skeleton tower on piles.	Visible all around, higher intensity on rangeline.
4080 31575	- NAVY RANGE REAR LIGHT 300 yards, 273.5° from front light.	30 20 05 N 87 19 09 W	**Iso G** 6s	58		KRW on skeleton tower.	Visible only on the rangeline.
4085	Navy Cut North Side Dredging Range Front Daybeacon			18		Orange diamond daymark on pile.	Range marks edge of channel for dredging purposes. F W light will be exhibited during dredging operations.
4090	Navy Cut North Side Dredging Range Rear Daybeacon			38		Orange diamond daymark on pile.	F W light will be exhibited during dredging operations.
4095	Navy Cut South Side Dredging Range Front Daybeacon			18		Orange diamond daymark on pile.	Range marks edge of channel for dredging purposes. F W light will be exhibited during dredging operations.
4100	Navy Cut South Side Dredging Range Front Daybeacon			38		Orange diamond daymark on pile.	F W light will be exhibited during dredging operations.
4105	PENSACOLA COAST GUARD STATION JETTY LIGHT 1	30 20 36 N 87 17 24 W	**Fl G** 6s	10	4	SG on skeleton tower.	
4110	PENSACOLA COAST GUARD STATION JETTY LIGHT 2	30 20 36 N 87 17 18 W	**Fl R** 6s	10	4	TR on skeleton tower.	
4115 31585	*- Lighted Buoy 17*	30 20 00 N 87 16 54 W	**Fl G** 4s		4	Green with yellow triangle.	
	Pensacola Navy Homeport Channel						
4130	- Buoy 1	30 20 12 N 87 16 36 W				Green can.	

(1) No.	(2) Name and Location	(3) Position	(4) Characteristic	(5) Height	(6) Range	(7) Structure	(8) Remarks
			FLORIDA - Eighth District				
4135	- Buoy 3	30 20 30 N 87 16 12 W				Green can.	
4140	- *Lighted Buoy 4*	30 20 30 N 87 16 00 W	**Fl R** 2.5s	3		Red.	
4145	- Buoy 6	30 20 27 N 87 15 43 W				Red nun.	
4150	- Buoy 7	30 20 48 N 87 15 48 W				Green can.	
4155	- Buoy 8	30 20 42 N 87 15 36 W				Red nun.	
	Pensacola Bay						
4160 31580	- *Lighted Buoy 18*		**Fl R** 4s		4	Red with yellow square.	
4165	- Obstruction Daybeacon	30 20 36 N 87 16 12 W				NW on pile worded DANGER SUBMERGED SEAWALL.	
4170 31565	- *Lighted Bell Buoy 20*		**Q R**		4	Red with yellow square.	
	PENSACOLA BAY (Chart 11383)						
	Pensacola Bay						
4175	- RANGE FRONT LIGHT	30 24 26 N 87 11 36 W	**Fl W** 2.5s (Day) **Fl G** 2.5s (Night) **Fl G** 2.5s	18 15 21	3	On skeleton tower on piles.	DAY: Visible 2° each side of range line. NIGHT: Visible all around, higher intensity 2° each side of range line.
4180	- RANGE REAR LIGHT 1,885 yards, 031.8° from front light.		**Iso W** 6s (Day) **Iso G** 6s (Night)	64 67		On skeleton tower on piles.	Visible 2° each side of range line.
4185	- *Lighted Buoy 21* 75 feet outside channel limit.	30 20 30 N 87 14 30 W	**Fl G** 2.5s		4	Green.	
4190	- *Lighted Buoy 22* 75 feet outside channel limit.		**Fl R** 2.5s		4	Red.	
4195	- *Navy Marker Lighted Buoy 1*	30 21 06 N 87 15 30 W	**Fl G** 4s		4	Green.	
4200	- *Lighted Buoy 23* 75 feet outside channel limit.		**Fl G** 4s		4	Green.	
4205	- Buoy 24 75 feet outside channel limit.					Red nun.	
4210	- *Lighted Buoy 25* 75 feet outside channel limit.		**Fl G** 2.5s		4	Green.	
4215	FAIR POINT LIGHT 2		**Fl R** 6s	17	4	TR on pile.	Ra ref.
4220	- Buoy 26 75 feet outside channel limit.					Red nun.	
4225	- *Lighted Buoy 27* 75 feet outside channel limit.		**Q G**		4	Green.	
4230	- Buoy 28 75 feet outside channel limit.					Red nun.	

(1) No.	(2) Name and Location	(3) Position	(4) Characteristic	(5) Height	(6) Range	(7) Structure	(8) Remarks
			FLORIDA - Eighth District				
4235	- EAST CHANNEL OUTER RANGE FRONT LIGHT	30 22 23 N 87 12 14 W	**Q W**	20		KRW on skeleton tower on piles.	Visible all around; higher intensity on rangeline.
4240	- EAST CHANNEL OUTER RANGE REAR LIGHT 574 feet, 169° from front light.	30 22 01 N 87 12 09 W	**Iso W** 6s	40		KRW on skeleton tower, on piles.	Visible all around; higher intensity on rangeline.
4245	- EAST CHANNEL INNER RANGE FRONT LIGHT	30 24 12 N 87 12 36 W	**Q G**	52		KRW on skeleton tower on building.	Visible all around.
4250	- EAST CHANNEL INNER RANGE REAR LIGHT 207 yards, 348.6° from front light.		**Oc G** 4s	69		KRW on skeleton tower.	Visible all around.
4255	*- Lighted Buoy 29*		**Q G**		4	Green.	
4260	- Buoy 30 75 feet outside channel limit.					Red nun.	
4265	*- Lighted Buoy 31*		**Fl G** 2.5s		4	Green.	
4270	- Buoy 32 75 feet outside channel limit.					Red nun.	
4275	Pensacola Marine Terminal Buoy PMT1					Green can.	
4280	*Pensacola Marine Terminal Lighted Buoy PMT2*	30 23 54 N 87 12 48 W	**Fl R** 4s		4	Red.	
4285	- WEST CHANNEL INNER RANGE FRONT LIGHT	30 24 00 N 87 13 04 W	**Q G**	20		KRW on skeleton tower on piles.	Visible all around; higher intensity on rangeline.
4290	- WEST CHANNEL INNER RANGE REAR LIGHT 226.6 feet, 348° from front light.		**Iso G** 6s	40		KRW on skeleton tower on piles.	Visible all around; higher intensity on rangeline.
4293	- Obstruction Daybeacon A					NG on pile.	Ra ref.
4295	- OBSTRUCTION LIGHT 2	30 23 54 N 87 13 18 W	**Q R**	17	3	TR on pile.	
4300	- Channel Daybeacon 1	30 22 24 N 87 10 48 W				SG on pile.	Private aid.
4305	- Channel Daybeacon 2					TR on pile.	Private aid.
4310	- Channel Daybeacon 3					SG on pile.	Private aid.
4315	- Channel Daybeacon 4					TR on pile.	Private aid.
4320	- Channel Daybeacon 5					SG on pile.	Private aid.
4325	- Channel Daybeacon 6					TR on pile.	Private aid.
4330	BAYOU TEXAR LIGHT 2	30 24 48 N 87 11 24 W	**Fl R** 2.5s	17	3	TR on pile.	
4335	BAYOU TEXAR JETTY LIGHT	30 25 06 N 87 11 30 W	**Fl R** 4s	7		On jetty.	Private aid.
4340	Bayou Texar Daybeacon 4					TR on pile.	
4343	Bayou Texar Daybeacon 5					SG on pile.	
4345	Bayou Texar Daybeacon 6					TR on pile.	Ra ref.

(1) No.	(2) Name and Location	(3) Position	(4) Characteristic	(5) Height	(6) Range	(7) Structure	(8) Remarks
			FLORIDA - Eighth District				
	Florida Department of Environmental Protection						
4346.01	*- Lighted Danger Buoy A*	30 24 57 N 87 11 41 W	**Fl W** 4s	3		White with orange bands and diamond worded: DANGER SUBMERGED ROCKS.	Private aid.
4346.02	- Danger Buoy B			3		White with orange bands and diamond worded: DANGER SUBMERGED ROCKS.	Private aid.
4346.03	- Danger Buoy C	30 24 57 N 87 11 44 W		3		White with orange bands and diamond worded: DANGER SUBMERGED ROCKS.	Private aid.
4346.04	- Danger Buoy D			3		White with orange bands and diamond worded: DANGER SUBMERGED ROCKS.	Private aid.
4346.05	*- Lighted Danger Buoy E*	30 24 56 N 87 11 50 W	**Fl W** 4s	3		White with orange bands and diamond worded: DANGER SUBMERGED ROCKS.	Private aid.
4346.06	- Danger Buoy F			3		White with orange bands and diamond worded: DANGER SUBMERGED ROCKS.	Private aid.
4346.07	- Danger Buoy G			3		White with orange bands and diamond worded: DANGER SUBMERGED ROCKS.	Private aid.
4346.08	*- Lighted Danger Buoy H*	30 24 53 N 87 11 52 W	**Fl W** 4s	3		White with orange bands and diamond worded: DANGER SUBMERGED ROCKS.	Private aid.
	Pensacola Bay						
4347	*- Bridge Approach Lighted Buoy 7*	30 23 54 N 87 10 30 W	**Fl G** 2.5s		4	Green.	
4348	- Bridge Approach Buoy 8	30 23 48 N 87 10 30 W				Red nun.	
4349	- Bridge Approach Buoy 5	30 23 48 N 87 10 48 W				Green can.	
4350	- Bridge Approach Buoy 6	30 23 42 N 87 10 48 W				Red nun.	
4351	- Bridge Approach Buoy 3	30 23 36 N 87 11 24 W				Green can.	
4352	- Bridge Approach Buoy 4	30 23 30 N 87 11 24 W				Red nun.	
4353	- Bridge Approach Buoy 1	30 23 30 N 87 11 42 W				Green can.	
4354	- Bridge Approach Buoy 2	30 23 30 N 87 11 36 W				Red nun.	
	Bayou Chico						
4355	- LIGHT 2		**Fl R** 2.5s	17	4	TR on pile.	
4360	- Daybeacon 4					TR on pile.	
4365	- LIGHT 5	30 23 36 N 87 13 54 W	**Fl G** 4s	17	4	SG on pile.	Ra ref.

(1) No.	(2) Name and Location	(3) Position	(4) Characteristic	(5) Height	(6) Range	(7) Structure	(8) Remarks
			FLORIDA - Eighth District				
4370	- Daybeacon 6					TR on pile.	Ra ref.
4375	- Daybeacon 7					SG on pile.	
4380	- Buoy 8	30 23 49 N 87 14 11 W				Red nun.	
4385	- LIGHT 10		**Fl R** 4s	20	3	TR on pile.	
4387	CHICO MARINA LIGHT 1	30 23 58 N 87 14 34 W	**Fl G** 2.5s	8		On pile.	
4390	- Buoy 11	30 24 12 N 87 15 04 W				Green can.	
4395	- Daybeacon 13					SG on pile.	
4400	- Daybeacon 15					SG on pile.	
4405	- Daybeacon 17					SG on pile.	
4407	- West Channel Daybeacon 2	30 24 20 N 87 15 28 W		8		TR on pile.	Private aid.
4407.01	- West Channel Daybeacon 1	30 24 20 N 87 15 27 W		8		SG on pile.	Private aid.
4407.02	- West Channel Daybeacon 4	30 24 17 N 87 15 34 W		8		TR on pile.	Private aid.
4407.03	- West Channel Daybeacon 3	30 24 15 N 87 15 36 W		8		SG on pile.	Private aid.
4410	Harbor View Marina Entrance Daybeacon 1	30 24 00 N 87 15 00 W				SG on pile.	Private aid.
4415	Harbor View Marina Entrance Daybeacon 2					TR on pile.	Private aid.
4420	- South Channel Daybeacon 1	30 24 06 N 87 15 00 W				SG on pile.	Private aid.
4425	- South Channel Daybeacon 2					TR on pile.	Private aid.
4430	- South Channel Daybeacon 3					SG on pile.	Private aid.
4435	- South Channel Daybeacon 4					TR on pile.	Private aid.
4440	- South Channel Daybeacon 5					SG on pile.	Private aid.
4445	- South Channel Shoal Daybeacons (2)					NW on pile worded DANGER SHOAL.	Private aids.
	Bayou Grande						
4450	- ENTRANCE LIGHT 1	30 22 24 N 87 15 42 W	**Fl G** 4s	8		SG on pile.	Private aid.
4455	- Daybeacon 2					TR on pile.	Private aid.
4460	- Buoy 2A					Red nun.	Private aid.
4465	- Daybeacon 3					SG on pile.	Private aid.
4470	- Daybeacon 4					TR on pile.	Private aid.
4475	- Entrance Daybeacon 5	30 22 24 N 87 15 54 W				SG on pile.	Private Aid.
4480	- Daybeacon 6					TR on pile.	Private aid.

(1) No.	(2) Name and Location	(3) Position	(4) Characteristic	(5) Height	(6) Range	(7) Structure	(8) Remarks
			FLORIDA - Eighth District				
4485	- Daybeacon 7					SG on pile.	Private aid.
4490	- Daybeacon 8					TR on pile.	Private aid.
4495	- Daybeacon 9					SG on pile.	Private aid.
4500	- Daybeacon 10					TR on pile.	Private aid.
4505	- Daybeacon 11					SG on pile.	Private aid.
4510	- Daybeacon 12					TR on pile.	Private aid.
	WEST BAY TO SANTA ROSA SOUND (Chart 11385)						
	Blackwater Channel						
4520	BLACKWATER APPROACH LIGHT 3	30 25 42 N 87 03 12 W	**Fl G** 4s	17	4	SG on pile.	
4525	- Daybeacon 4	30 26 12 N 87 02 36 W				TR on pile.	Ra ref.
4530	- Daybeacon 6					TR on pile.	
4535	- Daybeacon 8					TR on pile.	Ra ref.
4540	- Daybeacon 10					TR on pile.	Ra ref.
4545	- Daybeacon 12					TR on pile.	
4550	- Daybeacon 14					TR on pile.	
4555	- Daybeacon 16					TR on pile.	
4560	- Daybeacon 18					TR on pile.	Ra ref.
4565	- Daybeacon 20					TR on pile.	
4570	- LIGHT 21	30 31 18 N 87 01 48 W	**Q G**	17	4	SG on pile.	Ra ref.
4575	- Daybeacon 22					TR on pile.	
4580	- Daybeacon 24					TR on pile.	
4585	- Daybeacon 26					TR on pile.	
4590	- Daybeacon 28					TR on pile.	
4595	- LIGHT 30	30 34 00 N 86 59 54 W	**Fl R** 4s	17	3	TR on dolphin.	
4600	- Buoy 31					Green can.	
4605	- Daybeacon 32					TR on pile.	
4610	- Buoy 32A					Red nun.	
4615	- LIGHT 33		**Fl G** 4s	17	4	SG on pile.	Ra ref.
4620	- Daybeacon 34					TR on pile.	
4625	- Daybeacon 35					SG on pile.	
4630	- Daybeacon 36					TR on pile.	
4635	- Daybeacon 37					SG on pile.	
4640	- Daybeacon 38					TR on pile.	
4645	- Buoy 39					Green can.	

(1) No.	(2) Name and Location	(3) Position	(4) Characteristic	(5) Height	(6) Range	(7) Structure	(8) Remarks
			FLORIDA - Eighth District				
4650	- Daybeacon 41					SG on pile.	
4655	- Daybeacon 42					TR on pile.	
4660	- Daybeacon 43					SG on pile.	Ra ref.
4665	Bains Canal Entrance Buoy 1	30 33 48 N 87 00 24 W				Green can.	Private aid.
4670	Bains Canal Entrance Buoy 2	30 33 48 N 87 00 30 W				Red nun.	Private aid.
	Polynesian Isle Channel						
4676	- Daybeacon 1	30 24 13 N 87 05 39 W		6		SG on pile.	Private aid.
4678	- LIGHT 2	30 24 12 N 87 05 40 W	**Fl R** 2.5s	6		TR on pile.	Private aid.
4681	- Daybeacon 4			6		TR on pile.	Private aid.
4683	- Daybeacon 6	30 24 00 N 87 05 30 W		6		TR on pile.	Private aid.
4686	- Daybeacon 8			6		TR on pile.	Private aid.
4688	- Daybeacon 9	30 23 56 N 87 05 18 W					
	SANTA ROSA SOUND TO DAUPHIN ISLAND (Chart 11378)						
	Escambia Bay						
4690	- LIGHT 2	30 28 00 N 87 07 19 W	**Fl R** 6s	17	5	TR on pile.	
4692	ESCAMBIA BAY WRECK LIGHT WR3	30 28 37 N 87 07 47 W	**Q G**	17	3	SG on pile.	Marks submerged wreck.
4695	- Daybeacon 4					TR on pile.	Ra ref.
4700	- LIGHT 7	30 29 18 N 87 08 06 W	**Fl G** 2.5s	17	3	SG on pile.	
4705	- Daybeacon 9	30 29 59 N 87 08 21 W		17		SG on pile.	Ra ref.
4710	- Daybeacon 10					TR on pile.	Ra ref.
4715	- Daybeacon 11					SG on pile.	
4720	- Buoy 12					Red nun.	
4721	*Tidewater Skanska Lighted Mooring Buoy A*	30 31 05 N 87 08 30 W	**Fl W** 4s			White with blue band.	Private aid.
4722	*Tidewater Skanska Lighted Mooring Buoy B*	30 31 12 N 87 08 12 W	**Fl W** 4s			White with blue band.	Private aid.
4722.01	*Tidewater Skanska Lighted Mooring Buoy C*	30 30 58 N 87 09 20 W	**Fl W** 4s				
4722.02	*Tidewater Skanska Lighted Mooring Buoy D*	30 30 45 N 87 09 38 W	**Fl W** 4s				
4722.03	*Tidewater Skanska Lighted Mooring Buoy E*	30 30 48 N 87 09 00 W	**Q W**	3		White with blue band.	Private aid.
4722.04	*Tidewater Skanska Lighted Mooring Buoy F*	30 30 41 N 87 08 57 W	**Q W**	3		White with blue band.	Private aid.
4722.05	*Tidewater Skanska Lighted Mooring Buoy G*	30 30 53 N 87 08 38 W	**Q W**	3		White with blue band.	Private aid.

(1) No.	(2) Name and Location	(3) Position	(4) Characteristic	(5) Height	(6) Range	(7) Structure	(8) Remarks
			FLORIDA - Eighth District				
4722.06	*Tidewater Skanska Lighted Mooring Buoy H*	30 30 56 N 87 08 24 W	**Fl W** 4s	3		White with blue band.	Private aid.
4725	- Daybeacon 13					SG on pile.	
4730	- Daybeacon 14					TR on pile.	
4735	- Daybeacon 15					SG on pile.	Ra ref.
4740	- Daybeacon 16					TR on pile.	Ra ref.
4745	- Buoy 17	30 32 24 N 87 09 42 W				Green can.	
4750	- LIGHT 18		**Q R**	17	4	TR on pile.	Ra ref.
4755	- Buoy 19					Green can.	
4757	- Buoy 19A					Green can.	
4760	- Buoy 20	30 32 30 N 87 09 57 W				Red nun.	
4765	- Daybeacon 21	30 32 31 N 87 10 11 W				SG on pile.	Ra ref.
4767	- Buoy 21A					Green can.	
4770	- Buoy 22					Red nun.	
4773	- Buoy 25					Green can.	
4775	- Buoy 26	30 34 30 N 87 13 18 W				Red nun.	
4780	- Buoy 27					Green can.	
4785	- Buoy 28	30 34 30 N 87 13 24 W				Red nun.	
4786	- Buoy 28A					Red nun.	
4787	- Buoy 29					Green can.	
4790	- PIPELINE LIGHT A	30 33 12 N 87 09 06 W	**Fl Y** 2.5s	10		NW on pile.	Private aid.
4795	- PIPELINE LIGHT B	30 33 24 N 87 08 54 W	**Fl Y** 2.5s	10		NW on pile.	Private aid.
4800	- PIPELINE LIGHT C	30 33 36 N 87 08 54 W	**Fl Y** 2.5s	10		NW on pile.	Private aid.

Section 4

Alabama Coast

(1) No.	(2) Name and Location	(3) Position	(4) Characteristic	(5) Height	(6) Range	(7) Structure	(8) Remarks
			ALABAMA - Eighth District				
	PENSACOLA BAY AND APPROACHES (Chart 11382)						
	Perdido Pass						
4805 205	*- Entrance Lighted Whistle Buoy PP*	30 15 30 N 87 33 24 W	**Mo (A) W**		6	Red and white stripes with red spherical topmark.	
	SANTA ROSA SOUND TO DAUPHIN ISLAND (Chart 11378)						
	Perdido Pass						
4810	- LIGHT 1	30 16 11 N 87 33 29 W	**Q G**	17	4	SG on steel pile.	
4815	- LIGHT 2	30 16 11 N 87 33 24 W	**Q R**	17	4	TR on pile.	
4822	- Buoy 4	30 16 14 N 87 33 25 W				Red nun.	Relocated frequently to mark shoaling.
4825	*- Lighted Buoy 6*		**Fl R** 2.5s		3	Red.	
4830	- Buoy 7	30 16 26 N 87 33 27 W				Green can.	
4835	- Daybeacon 8					TR on pile.	
4840	- Daybeacon 9					SG on pile.	Ra ref.
4845	- Daybeacon 10					TR on pile.	Ra ref.
4850	- Daybeacon 11					SG on pile.	Ra ref.
4855	- LIGHT 12	30 17 12 N 87 33 12 W	**Fl R** 4s	17	3	TR on pile.	Ra ref.
	Bayou St. John						
4860	- Daybeacon 1	30 16 42 N 87 33 06 W				SG on pile.	
4865	- Daybeacon 2					TR on pile.	Ra ref.
4870	- Daybeacon 3					SG on pile.	
4875	- Daybeacon 4					TR on pile.	
4880	- Daybeacon 5					SG on pile.	
4885	- Daybeacon 6					TR on pile.	Ra ref.
4890	- Daybeacon 7					SG on pile.	
4895	- Daybeacon 8					TR on pile.	
4900	- Daybeacon 9					SG on pile.	Ra ref.
4905	- Daybeacon 11					SG on pile.	
4910	- Daybeacon 12					TR on pile.	
4913	ONO ISLAND JETTY LIGHT WEST	30 17 29 N 87 31 06 W	**Fl R** 2.5s	15		On jetty.	Private aid.

(1) No.	(2) Name and Location	(3) Position	(4) Characteristic	(5) Height	(6) Range	(7) Structure	(8) Remarks
			ALABAMA - Eighth District				
4915	- Daybeacon 13					SG on pile.	Ra ref.
4920	- Daybeacon 15					SG on pile.	
4923	ONO ISLAND JETTY LIGHT EAST	30 17 45 N 87 30 28 W	**Fl R** 2.5s	15		On jetty.	Private aid.
4925	- Daybeacon 17					SG on pile.	Ra ref.
4930	- LIGHT 18		**Q R**	17	4	TR on pile.	
4935	Soldier Creek Entrance Daybeacon 1	30 20 36 N 87 29 36 W				SG on pile.	Private aid.
	Bayou Garcon						
4936	- Daybeacon 1	30 19 18 N 87 26 54 W		6		SG on pile.	Private aid.
4936.1	- Daybeacon 2			6		TR on pile.	Private aid.
4936.2	- Daybeacon 3			6		SG on pile.	Private aid.
4936.3	- Daybeacon 4			6		TR on pile.	Private aid.
4936.4	- Daybeacon 5	30 19 24 N 87 26 30 W		6		SG on pile.	Private aid.
	MOBILE BAY (Chart 11376)						
	Navy Cove Harbor Channel						
4940.01	- Daybeacon 1	30 14 15 N 87 58 29 W		7		SG on pile.	Private aid.
4940.02	- Daybeacon 2			7		TR on pile.	Private aid.
4940.03	- Daybeacon 3			7		SG on pile.	Private aid.
4940.04	- Daybeacon 4			7		TR on pile.	Private aid.
	Mobile Bay						
4945 255	*Mobile Entrance Lighted Horn Buoy M*	30 07 31 N 88 04 07 W	**Mo (A) W**		6	Red and white stripes with red spherical topmark.	Higher intensity flash tube: Fl W 2.5s. RACON: M (**– –**). HORN: 1 blast ev 10s (1s bl). (1s bl).
4950	MOBILE POINT RANGE FRONT LIGHT	30 12 18 N 88 02 03 W	**F W** (Day) **F R** (Night) **Q W**	19 16		KRW on skeleton tower.	Visible 2° each side of range line.
4953	MOBILE POINT RANGE FRONT PASSING LIGHT		**F R**	21	4	On same structure as Mobile Point Range Front Light.	
4955	MOBILE POINT RANGE REAR LIGHT 3,004 yards, 020.7° from front light.	30 13 41 N 88 01 27 W	**F R (NIGHT)** **F W (DAY)**	80 77		KRW on skeleton tower. On same structure and 47 feet below Mobile Point Light.	Visible 2° each side of rangeline.
4960 245	**Mobile Point Light**	30 13 42 N 88 01 30 W	**Fl W** 10s	125	24	On skeleton tower.	
	Mobile Bar						
4970	*- Lighted Buoy 1*		**Fl (2) G** 5s		4	Green.	
4975	*- Lighted Bell Buoy 2*		**Fl (2) R** 5s		4	Red.	
4980	*- Lighted Buoy 3* 140 feet outside channel limit.	30 08 54 N 88 03 37 W	**Fl G** 2.5s		4	Green.	

(1) No.	(2) Name and Location	(3) Position	(4) Characteristic	(5) Height	(6) Range	(7) Structure	(8) Remarks
			ALABAMA - Eighth District				
4985	*- Lighted Buoy 4* 109 feet outside channel limit.	30 08 51 N 88 03 28 W	**Fl R** 2.5s		4	Red.	
4990	*- Lighted Buoy 5*		**Q G**		4	Green.	
4995	*- Lighted Buoy 6*		**Fl R** 4s		4	Red.	
5000	*- Lighted Gong Buoy 7*		**Fl G** 2.5s		4	Green.	
5005	*- Lighted Buoy 8*		**Q R**		4	Red.	
5010	*- Lighted Buoy 9*		**Q G**		4	Green.	
5015	*- Lighted Buoy 10*		**Fl R** 2.5s		4	Red.	
5020	*- Lighted Buoy 11*		**Fl G** 4s		4	Green.	
5025	*- Lighted Bell Buoy 12*		**Fl R** 4s		4	Red.	
5030	*- Lighted Buoy 13*		**Fl G** 2.5s		4	Green.	
5035	*- Lighted Buoy 14*		**Fl R** 2.5s		4	Red.	
5060	- Lighted Buoy 15	30 12 51 N 88 02 24 W	**Fl G** 4s			Green.	
5065	*- Lighted Buoy 16*		**Fl R** 4s		3	Red.	
5070	MOBILE MIDDLE GROUND RANGE FRONT LIGHT	30 15 26 N 88 02 28 W	**Q G**	30		KRW on skeleton tower on piles.	Visible 2° each side of range line.
5073	MOBILE MIDDLE GROUND RANGE FRONT PASSING LIGHT		**Q W**	15	5	On same structure as Mobile Middle Ground Range Front Light.	Obscured on range line, visible elswhere.
5075	MOBILE MIDDLE GROUND RANGE REAR LIGHT 611 yards, 350° from front light.		**Iso G** 6s	45		KRW on skeleton tower on piles.	Visible 2° each side of range line.
5077	MOBILE MIDDLE GROUND RANGE REAR PASSING LIGHT		**Fl W** 4s	17	5	On same structure as Mobile Middle Ground Range Rear Light.	Obscured on range line, visible elsewhere.
5080	Mobile Point Wreck Buoy T	30 13 48 N 88 01 36 W				Yellow can.	
5082.05	FORT MORGAN WRECK LIGHT WR2	30 14 00 N 88 01 14 W	**Q R**	17	4	TR on pile.	Ra ref.
5082.07	FORT MORGAN WRECK LB WR2A	30 13 58 N 88 01 16 W	**Q R**		3	Red.	Buoy is set on the west side of wreck. Mariners should use extreme caution when transiting in the vicinity of the buoy and avoid the area by a wide margin.
5083	Fort Maorgan Danger Wreck Daybeacons (5)	30 13 56 N 88 01 14 W				NW on pile worded DANGER SUBMERGED WRECK.	Marks perimeter of suken barge. Private aids.
5085	*- Lighted Buoy 17*		**Q G**		4	Green.	
5090	*- Lighted Buoy 18*		**Q R**		4	Red.	
5095	*- Lighted Gong Buoy 19*		**Fl G** 2.5s		4	Green.	
5100	*- Lighted Buoy 20*		**Fl R** 2.5s		4	Red.	

(1) No.	(2) Name and Location	(3) Position	(4) Characteristic	(5) Height	(6) Range	(7) Structure	(8) Remarks
			ALABAMA - Eighth District				
	Mobile Channel						
5105	- LOWER REACH OUTER RANGE FRONT LIGHT	30 14 09 N 88 02 30 W	**Fl W** 2.5s (Day) **Fl W** 2.5s (Night) **Fl W** 2.5s	22 20 24	5	Platform on pile.	DAY: Visible on range line only. NIGHT: Visible all around, higher intensity on range line.
5110	- LOWER REACH OUTER RANGE REAR LIGHT 2,099 yards, 187° from front light.		**Oc W** 4s (Day) **Oc W** 4s (Night)	80 82		Skeleton tower on piles.	
5113	- LOWER REACH OUTER RANGE REAR PASSING LIGHT		**Fl W** 4s	23	6	On same structure as Mobile Channel Lower Reach Outer Range Rear Light.	
	Mobile Channel						
5115	*- Lighted Buoy 21*		**Q G**		4	Green.	
5120	*- Lighted Buoy 22*		**Q R**		4	Red.	
5125	*- Lighted Buoy 23*		**Fl G** 2.5s		4	Green.	
5130	*- Lighted Buoy 24*		**Fl R** 2.5s		4	Red.	
5135 32365	*- Lighted Buoy 25*		**Fl G** 4s		4	Green with yellow. triangle.	
5140 32360	*- Lighted Buoy 26*		**Fl (2) R** 5s		4	Red with yellow triangle.	
5145	*- Lighted Buoy 27*		**Fl G** 2.5s		4	Green.	
5150	*- Lighted Buoy 28*		**Fl R** 2.5s		4	Red.	
5155	- LIGHT 29 300 feet outside channel limit.	30 18 24 N 88 02 00 W	**Fl G** 4s	17	4	SG on pile.	Ra ref.
5160	- LIGHT 30 300 feet outside limit.		**Fl R** 4s	17	4	TR on pile.	Ra ref.
5165	- LIGHT 31 300 feet outside channel limit.		**Fl G** 6s	17	4	SG on pile.	Ra ref.
5170	- LIGHT 32 300 feet outside channel limit.		**Oc R** 4s	17	4	TR on pile.	Ra ref.
5175	- LIGHT 33 300 feet outside channel limit.		**Fl G** 4s	17	4	SG on pile.	Ra ref.
5180	- LIGHT 34 300 feet outside channel limit.		**Fl R** 2.5s	17	3	TR on pile.	Ra ref.
5185	- LIGHT 36 300 feet outside channel limit.	30 20 37 N 88 01 28 W	**Fl (2) R** 5s	17	4	TR on piles.	Ra ref.
5190	- LIGHT 37 300 feet outside channel limit.		**Fl G** 4s	17	4	SG on pile.	Ra ref.
5195	- LIGHT 38 300 feet outside channel limit.		**Fl R** 4s	17	4	TR on pile.	Ra ref.
5200	- LIGHT 39 300 feet outside channel limit.		**Fl G** 6s	17	4	SG on pile.	Ra ref.

(1) No.	(2) Name and Location	(3) Position	(4) Characteristic	(5) Height	(6) Range	(7) Structure	(8) Remarks
			ALABAMA - Eighth District				
5205	- LIGHT 40 300 feet outside channel limit.		**Fl R** 6s	17	4	TR on pile.	Ra ref.
5210	- LIGHT 41 300 feet outside channel limit.		**Fl G** 4s	17	4	SG on pile.	Ra ref.
5215	- LIGHT 42 300 feet outside channel limit.		**Fl R** 4s	17	4	TR on pile.	Ra ref.
5220	- LIGHT 43 300 feet outside channel limit.		**Fl G** 2.5s	17	4	SG on pile.	Ra ref.
5225	- LIGHT 44 300 feet outside channel limit.	30 24 35 N 88 00 54 W	**Fl R** 2.5s	17	4	TR on pile.	Ra ref.
5230	- MIDDLE REACH OUTER RANGE FRONT LIGHT	30 25 43 N 88 00 42 W	**Q R**	25		KRW on skeleton tower on piles.	Visible 3° each side of range line.
5233	- MIDDLE REACH OUTER RANGE FRONT PASSING LIGHT	30 25 43 N 88 00 42 W	**Fl W** 4s	12	5	On same structure as Mobile Channel Middle Reach Outer Range Front Light.	
5235	- MIDDLE REACH OUTER RANGE REAR LIGHT 2,093 yards, 174.5° from front light.	30 24 41 N 88 00 35 W	**Oc R** 4s	67		KRW on skeleton tower on piles.	Visible 3° each side of range line.
5237	- MIDDLE REACH OUTER RANGE REAR PASSING LIGHT	30 24 41 N 88 00 35 W	**Fl W** 4s	12	5	On same structure as Mobile Channel Middle Reach Outer Range Rear Light.	
5240	- LIGHT 45 250 feet outside channel limit.		**Q G**	17	4	SG on pile.	Ra ref.
5245	- LIGHT 46 250 feet outside channel limit.		**Q R**	17	4	TR on pile.	Ra ref.
5250	- LIGHT 47 300 feet outside channel limit.		**Fl G** 2.5s	17	4	SG on pile.	Ra ref.
5255	MOBILE BAY LIGHT	30 26 15 N 88 00 40 W	**Fl R** 6s	48	4	On building on piles.	
5260	- LOWER REACH RANGE FRONT LIGHT	30 26 24 N 88 00 44 W	**Q W** **Q W**	28 26	5	KGR on skeleton tower on piles.	Visible all around; higher intensity 2° each side of range line.
5265	- LOWER REACH RANGE REAR LIGHT 2,199 yards, 007.1° from front light.	30 27 29 N 88 00 34 W	**Oc W** 4s	63		KGR on skeleton tower on piles.	Visible 2° each side of range line.
5267	- LOWER REACH RANGE REAR PASSING LIGHT	30 27 29 N 88 00 34 W	**Fl W** 4s	12	5	On same structure as Mobile Channel Lower Reach Range Rear Light.	
5270	- LIGHT 49 200 feet outside channel limit.		**Q G**	17	4	SG on pile.	Ra ref.
5275	- LIGHT 50 200 feet outside channel limit.		**Q R**	17	4	TR on pile.	Ra ref.
5280	- LIGHT 51 200 feet outside channel limit.		**Fl G** 2.5s	17	4	SG on pile.	Ra ref.

(1) No.	(2) Name and Location	(3) Position	(4) Characteristic	(5) Height	(6) Range	(7) Structure	(8) Remarks
			ALABAMA - Eighth District				
5285	- LIGHT 52 200 feet outside channel limit.		**Fl R** 2.5s	17	4	TR on pile.	Ra ref.
5290	- LIGHT 54	30 28 36 N 88 00 54 W	**Fl R** 4s	17	4	TR on pile.	Ra ref.
5295 6200	THEODORE SHIP CHANNEL LIGHT 1 350 feet outside channel limit.	30 28 39 N 88 01 08 W	**Q G**	17	3	SG on pile.	Ra ref.
5300	Theodore Ship Channel Buoy 1A					Green can.	
5305 6210	THEODORE SHIP CHANNEL JUNCTION LIGHT T	30 29 00 N 88 01 12 W	**Fl (2+1) G** 6s	17	4	JG on pile.	Ra ref.
5310	- LIGHT 55 200 feet outside channel limit.	30 29 18 N 88 01 12 W	**Fl G** 4s	17	4	SG on pile.	Ra ref.
5320	- LIGHT 57 200 feet outside channel limit.	30 30 18 N 88 01 18 W	**Fl G** 6s	17	4	SG on pile.	Ra ref.
5325	- LIGHT 58 200 feet outside channel limit.	30 30 18 N 88 01 06 W	**Fl R** 6s	17	4	TR on pile.	Ra ref.
5330	- LIGHT 59	30 31 20 N 88 01 25 W	**Oc G** 4s	17	5	SG on pile.	Ra ref.
5340	- LIGHT 60 200 feet outside channel limit.	30 31 21 N 88 01 15 W	**Oc R** 4s	17	4	TR on pile.	Ra ref.
5345	- LIGHT 63 200 feet outside channel limit.		**Fl G** 4s	17	5	SG on pile.	Ra ref.
5350	- LIGHT 64 200 feet outside channel limit.		**Fl R** 4s	17	4	TR on pile.	Ra ref.
5355	- LIGHT 65 200 feet outside channel limit.		**Fl G** 4s	17	4	SG on pile.	Ra ref.
5360	- LIGHT 66 200 feet outside channel limit.		**Fl R** 4s	17	4	TR on pile.	Ra ref.
5365	- LIGHT 67 200 feet outside channel limit.		**Fl G** 6s	17	4	SG on pile.	Ra ref.
5370	- LIGHT 68 200 feet outside channel limit.		**Fl R** 6s	17	4	TR on pile.	Ra ref.
5375	- LIGHT 69 200 feet outside channel limit.		**Fl G** 4s	17	4	SG on pile.	Ra ref.
5380	- LIGHT 70 200 feet outside channel limit.		**Fl R** 4s	17	5	TR on pile.	Ra ref.
5385	- LIGHT 71 200 feet outside channel limit.		**Fl G** 2.5s	17	4	SG on pile.	Ra ref.
5390	- LIGHT 72 200 feet outside channel limit.		**Fl R** 2.5s	17	4	TR on pile.	Ra ref.

(1) No.	(2) Name and Location	(3) Position	(4) Characteristic	(5) Height	(6) Range	(7) Structure	(8) Remarks
			ALABAMA - Eighth District				
5395	MOBILE AIRPORT APPROACH LIGHTS (4)	30 36 30 N 88 03 18 W	**Q W**	20		On platform on piles.	Private aids.
5400	- LIGHT 73 200 feet outside channel limit.		**Q G**	17	4	SG on pile.	Ra ref.
5405	- LIGHT 74 200 feet outside channel limit.		**Q R**	17	4	TR on pile.	Ra ref.
5410	- Buoy 74A					Red nun.	
5415	- RANGE FRONT LIGHT	30 36 27 N 88 02 00 W	**Q G**	25		KRW on skeleton tower on piles.	For downbound traffic. Visible 2° each side of range line.
5417	- RANGE FRONT PASSING LIGHT	30 36 27 N 88 02 00 W	**Q W**	27	5	On same structure as Mobile Channel Range Front Light.	
5420	- RANGE REAR LIGHT 1,668 yards, 181.7° from front light.	30 35 38 N 88 02 02 W	**Iso G** 6s	55		KRW on skeleton tower on piles.	Visible 2° each side of range line.
5423	- RANGE REAR PASSING LIGHT		**Q W**	14	4	On same structure as Mobile Channel Range Rear Light.	
5425	- LIGHT 76 200 feet outside channel limit.	30 37 45 N 88 01 52 W	**Fl R** 2.5s	17	4	TR on pile.	Ra ref.
5430	- MIDDLE REACH RANGE FRONT LIGHT	30 37 49 N 88 02 03 W	**Q G**	25		KRW on skeleton tower on piles.	
5433	- MIDDLE REACH RANGE FRONT PASSING LIGHT		**Fl W** 4s	12	5	On same structure as Mobile Channel Middle Reach Range Front Light.	
5435	- MIDDLE REACH RANGE REAR LIGHT 1,714 yards, 354.4° from front light.		**Iso G** 6s	67		KRW on skeleton tower on piles.	
5440 6545	*Arlington Channel Lighted Buoy 1* 60 feet outside channel limit.	30 38 24 N 88 02 00 W	**Fl G** 2.5s		4	Green.	
5445	- LIGHT 78 200 feet outside channel limit.		**Fl R** 4s	17	5	TR on pile.	Ra ref.
5450 6550	Arlington Channel Junction Buoy 60 feet outside channel limit.	30 38 36 N 88 02 00 W				Green can with red bands.	
5455	- LIGHT 82 200 feet outside channel limit.	30 39 00 N 88 01 48 W	**Fl R** 2.5s	17	4	TR on pile.	Ra ref.
5465	*- Lighted Buoy 84*		**Q R**		3	Red.	
5467	*- Lighted Buoy 85*		**Fl G** 4s		2	Green.	
5475	- Jetty Daybeacon 1	30 40 12 N 88 02 06 W				SG on pile.	Private aid.
5480	*- Lighted Buoy 87*	30 40 18 N 88 02 04 W	**Fl G** 2.5s		2	Green.	
5482	USS ALABAMA PARK FISHING PIER OBSTRUCTION LIGHT	30 40 59 N 88 00 47 W	**Fl G** 2.5s	12		On east end fishing pier.	Private aid.

(1) No.	(2) Name and Location	(3) Position	(4) Characteristic	(5) Height	(6) Range	(7) Structure	(8) Remarks
	Mobile Bay (Chart 11376)						
	Mobile River						
	From mile 0.0 to mile 45.2, the river is marked with numerous unlisted daybeacons and unlighted buoys which are periodically relocated to meet minor changing conditions.						
5485	LL& E DOLPHIN LIGHTS (2)	30 42 54 N 88 02 18 W	**Fl R** 2.5s	17		On breasting dolphin.	Private aids.
5490	- TERMINAL LIGHT	30 43 42 N 88 02 36 W	**F G**	25		Pole.	Private aid.
5495	Chickasaw Creek Junction Buoy C					Green and red bands.	
5505	SPANISH RIVER LIGHT	30 46 16 N 88 01 23 W	**Fl R** 2.5s	17	3	TR on pile.	Ra ref.
5510	TWELVE MILE ISLAND LIGHT	30 47 06 N 88 00 40 W	**Fl R** 2.5s	17	3	TR on dolphin.	Ra ref.
5515	Big Bayou Canot East Danger Daybeacon	30 48 36 N 87 59 24 W				NW on pile worded DANGER FIXED BRIDGE.	Illuminated by fixed fluorescent floodlight at night and during periods of reduced visibility.
5520	Big Bayou Canot West Danger Daybeacon	30 48 42 N 87 59 30 W				NW on pile worded DANGER FIXED BRIDGE.	Illuminated by fixed fluorescent floodlight at night and during periods of reduced visibility.
5525	TOMBIGBEE-ALABAMA RIVER JUNCTION LIGHT LDB mile 45.1		**Fl (2+1) R** 6s		5	JR on skeleton tower on piles.	Ra ref.
5528	ALABAMA ELECTRIC SOUTH BARGE UNLOADING FACILITY LIGHTS (2) RDB Mile 89.0		**Fl G** 2.5s			On mooring cells.	Private aids.
	TOMBIGBEE RIVER						
	From mile 45.2 to mile 410 the river is marked with numerous unlisted daybeacons and unlighted buoys which are periodically relocated to meet minor changing conditions.						
5530	ALABAMA ELECTRIC COOP UNLOADING FACILITY LIGHTS (2) RDB mile 89.5		**Fl G** 6s	22		On mooring dolphins.	Private aids.
5532	Boise Cascade Water Intake Buoy LDB mile 89.5	31 29 24 N 87 54 19 W				Red.	Private aid.
	Weyerhaeuser Water Intake						
5540	- LIGHT A	33 26 06 N 88 26 24 W	**Q W**		36	NW on pile.	Private aid.
5545	- LIGHT B		**Q W**		36	NW on pile.	Private aid.
5550	- LIGHT C		**Q W**		36	NW on pile.	Private aid.
5555	- LIGHT D		**Q W**		36	NW on pile.	Private aid.
	ALABAMA RIVER						
	Mileages from confluence of Alabama and Tombigbee Rivers. River is marked with unlisted, unlighted buoys from mile 0.7 to mile 304.9.						
5560	UNITED LAND COMPANY DOLPHIN LIGHTS (2) LDB Mile 353.3		**Fl R** 2.5s	15		On dolphins.	Private aids.
	BLACK WARRIOR RIVER						

(1) No.	(2) Name and Location	(3) Position	(4) Characteristic	(5) Height	(6) Range	(7) Structure	(8) Remarks

TENNESSEE - TOMBIGBEE WATERWAY (Alabama) - Eighth District

From mile 217 to mile 385.5, the river is marked with numerous unlisted daybeacons and unlighted buoys which are periodically relocated to meet minor changing conditions.
Holt Lock and Bankhead Lake buoys and daybeacons have been discontinued and waterways marked with unlisted, unlighted buoys.

Mulberry Fork

From mile 385.6 to mile 399.7, the river is marked with unlisted daybeacons and unlighted buoys which are periodically relocated to meet minor changing conditions.

5570	Lynn Park Range Front Daybeacon Mile 422.5.					KWR on pile.	
5575	Lynn Park Range Rear Daybeacon Mile 422.5.					KWR on pile.	

Locust Fork

From mile 387.0 to mile 390.8, the river is marked with unlisted daybeacons and unlighted buoys which are periodically relocated to meet minor changing conditions.

ALABAMA - Eighth District

SANTA ROSA SOUND TO DAUPHIN ISLAND (Chart 11378)

Mobile Bay

Bon Secour River

5585 32175	- LIGHT 2	30 17 00 N 87 45 24 W	**Fl R** 2.5s	17	3	TR on pile.	Ra ref.
5590	- Daybeacon 3 20 feet outside channel limit.					SG on pile.	Ra ref.
5595	- Daybeacon 4					TR on pile.	Ra ref.
5600	- Daybeacon 5					SG on pile.	Ra ref.
5605	- Daybeacon 6 20 feet outside channel limit.					TR on pile.	Ra ref.
5610	- Daybeacon 7					SG on pile.	Ra ref.
5615	- Daybeacon 8					TR on pile.	Ra ref.
5620	- Daybeacon 9					SG on pile.	Ra ref.
5625	- Daybeacon 10					TR on pile.	Ra ref.
5630	- Daybeacon 11					SG on pile.	Ra ref.

South Fork Channel

5635	- Junction Daybeacon SF					JR on pile.	Ra ref.
5640	- Daybeacon 2					TR on pile.	Ra ref.
5645	- Daybeacon 3					SG on pile.	Ra ref.
5650	- Daybeacon 5					SG on pile.	Ra ref.

Bon Secour River

5675	- Daybeacon 14	30 17 54 N 87 44 21 W				TR on pile.	Ra ref.

(1) No.	(2) Name and Location	(3) Position	(4) Characteristic	(5) Height	(6) Range	(7) Structure	(8) Remarks
			ALABAMA - Eighth District				
5680	- Daybeacon 16 40 feet outside channel limit.					TR on pile.	Ra ref.
5685	- Daybeacon 18 40 feet outside channel limit.					TR on pile.	Ra ref.
5690	- Daybeacon 20 40 feet outside channel limit.					TR on pile.	Ra ref.
5695	- Daybeacon 22 40 feet outside channel limit.					TR on pile.	Ra ref.
5700	- Daybeacon 24 40 feet outside channel limit.	30 18 12 N 87 43 38 W				TR on pile.	Ra ref.
5705	- Daybeacon 26 40 feet outside channel limit.					TR on pile.	Ra ref.
5710	- Daybeacon 28 40 feet outside channel limit.					TR on pile.	Ra ref.
5715	- Daybeacon 30 40 feet outside channel limit.					TR on pile.	Ra ref.
5720	- Daybeacon 31 30 feet outside channel limit.					SG on pile.	Ra ref.
5725	- Daybeacon 32 30 feet outside channel limit.					TR on pile.	Ra ref.
5730	- Daybeacon 33 30 feet outside channel limit.					SG on pile.	Ra ref.
5735	- Daybeacon 34 30 feet outside channel limit.					TR on pile.	Ra ref.
5740	- Daybeacon 36 30 feet outside channel limit.					TR on pile.	Ra ref.
5745	- Daybeacon 37 30 feet outside channel limit.					SG on pile.	Ra ref.
5750	- Daybeacon 38 30 feet outside channel limit.					TR on pile.	Ra ref.
5760	AUBURN UNIVERSITY RESEARCH PLATFORM LIGHT (A)	30 18 38 N 87 47 11 W	**Fl Y** 2.5s	12		On platform piles.	Private aid.
	MOBILE BAY (Chart 11376)						
	Mobile Bay						
5770	WEEKS BAY ENTRANCE LIGHT 1	30 22 13 N 87 51 17 W	**Fl G** 4s	30	5	SG on platform.	Ra ref.
5773	Alambama Marine Resources Division Danger Daybeacons (4)	30 23 12 N 87 53 09 W		8		NW on pile. DANGER SUBMERGED WRECK.	Marks submerged obstuction. Private aid.
5775	MULLET POINT LIGHT 2	30 24 18 N 87 55 15 W	**Fl R** 4s	30	5	TR on platform.	Ra ref.

(1) No.	(2) Name and Location	(3) Position	(4) Characteristic	(5) Height	(6) Range	(7) Structure	(8) Remarks
			ALABAMA - Eighth District				
5777	Klondike Fishing Reef Daybeacons (8)	30 27 24 N 87 56 06 W		8		NW on piles worded DANGER SUBMERGED FISHING REEFS.	Marks perimeter 150 ft. square fishing reef. Private aid.
5780	GREAT POINT CLEAR LIGHT 4	30 28 42 N 87 57 18 W	**Fl R** 4s	37	5	TR on platform.	Ra ref.
	Grand Hotel Yacht Basin						
5785	- Daybeacon 1	30 29 06 N 87 56 54 W				SG on pile.	Private aid.
5790	- Daybeacon 2					TR on pile.	Private aid.
5795	- Daybeacon 3					SG on pile.	Private aid.
5800	- Daybeacon 4					TR on pile.	Private aid.
5805	- Daybeacon 5					SG on pile.	Private aid.
5810	- Daybeacon 6					TR on pile.	Private aid.
5815	- Daybeacon 7					SG on pile.	Private aid.
5820	- Daybeacon 8					TR on pile.	Private aid.
5825	- LIGHT 9	30 29 12 N 87 56 06 W	**Fl G** 4s			SG on pile.	Private aid.
5830	- LIGHT 10		**Fl R** 4s			TR on pile.	Private aid.
	Mobile Bay						
5832	Battles Warf Fishing Reef Daybeacons (2)	30 29 42 N 87 56 00 W		8		NW on piles worded DANGER FISHING REEFS.	Marks perimeter 150ft. square fishing reef. Private aid.
5892	Upper Bay Barge Fishing Reef Daybeacons (5)	30 34 42 N 87 56 54 W		8		NW on piles worded DANGER SUBMERGED FISHING REEFS.	Marks perimeter 150ft. square fishing reef. Private aid.
	Fly Creek						
5895	- ENTRANCE LIGHT 2	30 32 36 N 87 54 36 W	**Fl R** 4s	17	4	TR on pile.	Ra ref.
5900	- Daybeacon 3					SG on pile.	Ra ref.
5905	- Daybeacon 4					TR on pile.	Ra ref.
5910	- Daybeacon 5					SG on pile.	Ra ref.
5915	- Daybeacon 6	30 32 34 N 87 54 17 W				TR on pile.	Ra ref.
5920	- Daybeacon 7	30 32 35 N 87 54 17 W				SG on pile.	Ra ref.
	Blakeley River						
5925	- LIGHT 2	30 36 18 N 87 55 36 W	**Fl R** 4s	14		TR on pile.	Private aid.
5930	- Daybeacon 3					SG on pile.	Private aid.
5935	- Daybeacon 4					TR on pile.	Private aid.
5940	- Daybeacon 5					SG on pile.	Private aid.
5945	- Daybeacon 6					TR on pile.	Private aid.
5960	- Daybeacon 7					SG on pile.	Private aid.

(1) No.	(2) Name and Location	(3) Position	(4) Characteristic	(5) Height	(6) Range	(7) Structure	(8) Remarks
			ALABAMA - Eighth District				
5965	- Daybeacon 8					TR on pile.	Private aid.
5970	- Daybeacon 9					SG on pile.	Private aid.
5975	- Daybeacon 10					TR on pile.	Private aid.
5980	- Daybeacon 11					SG on pile.	Private aid.
5985	- Daybeacon 12					TR on pile.	Private aid.
5990	- Daybeacon 14					TR on pile.	Private aid.
5995	- Daybeacon 16					TR on pile.	Private aid.
6000	- Daybeacon 18					TR on pile.	Private aid.
	Tensaw River						
6005	Corps of Engineers Survey Station Daybeacon					NR on pile.	Maintained by U.S. Army Corps of Engineers.
6010	LOWER HALL LANDING DOCK LIGHT	29 16 32 N 89 21 08 W	**F R**	15		On pole.	Maintained by U.S. Maritime Commission.
	Pelican Bay						
6015	- Daybeacon 2					TR on pile.	Ra ref.
6020	- Daybeacon 3					SG on pile.	Ra ref.
	Dauphin Island Channel						
6025	- LIGHT 1	30 15 12 N 88 03 30 W	**Q G**	17	3	SG on pile.	Ra ref.
6030	- Daybeacon 2					TR on pile.	Ra ref.
6035	- Daybeacon 3	30 15 12 N 88 03 36 W				SG on pile.	
6040	- Daybeacon 4					TR on pile.	Ra ref.
6045	- Daybeacon 5					SG on pile.	Ra ref.
6050	- Daybeacon 6					TR on pile.	Ra ref.
6055	- Daybeacon 7	30 15 09 N 88 03 49 W				SG on pile.	Ra ref.
6060	- Daybeacon 8					TR on pile.	Ra ref.
6065	- Daybeacon 9					SG on pile.	Ra ref.
6070	- Daybeacon 10					TR on pile.	Ra ref.
6075	- LIGHT 12 50 feet outside channel limit.		**Q R**	17	3	TR on pile.	Ra ref.
6080	- LIGHT 14	30 15 07 N 88 04 33 W	**Fl R** 4s	17	3	TR on pile.	Ra ref.
6085	- Daybeacon 16					TR on pile.	Ra ref.
6090	DAUPHIN ISLAND LIGHT 17		**Q G**	11	3	SG on pile.	Ra ref.
6095	FORT GAINES WRECK LIGHT WR1	30 15 00 N 88 04 36 W	**Q G**	17	3	On single pile.	Ra ref.
6100	DAUPHIN ISLAND SPIT LIGHT D	30 15 00 N 88 04 06 W	**Q W**	17	5	NR on dolphin.	Ra ref.

(1) No.	(2) Name and Location	(3) Position	(4) Characteristic	(5) Height	(6) Range	(7) Structure	(8) Remarks
			ALABAMA - Eighth District				
6102	Sand Reef Oystrer Fishing Reef Daybeacons (5)	30 16 12 N 88 05 48 W		8		NW on piles worded DANGER SUBMERGED FISHING REEFS.	Marks perimeter 150ft. square fishing reef. Private aid.
6105	Alabama Oyster Reef Daybeacons (38)	30 19 42 N 88 05 06 W				NW on pile worded DANGER SUBMERGED OYSTER REEF.	Private aids.
6110	Alabama Oyster Reef Buoys (6)	30 17 12 N 88 06 54 W				White with orange bands and diamond worded DANGER OYSTER REEF.	Private aids.
6112	West-Side Fishing Reef Daybeacons (5)	30 20 36 N 88 03 54 W		8		NW on piles worded DANGER SUBMERGED FISHING REEFS.	Marks perimeter 150ft. square fishing reef. Private aid.
	Fowl River						
	Lights and daybeacons are 50 feet outside channel limit.						
6115	- Daybeacon 1					SG on pile.	Ra ref.
6120	- LIGHT 2	30 26 58 N 88 04 56 W	**Fl R** 2.5s	17	4	TR on dolphin.	Ra ref.
6125	- Daybeacon 3					SG on pile.	Ra ref.
6130	- Daybeacon 4					TR on pile.	Ra ref.
6135	- Daybeacon 5					SG on pile.	Ra ref.
6140	- LIGHT 6	30 27 07 N 88 05 41 W	**Fl R** 6s	17	4	TR on dolphin.	Ra ref.
6145	- Daybeacon 7					SG on pile.	Ra ref.
6150	- Daybeacon 8					TR on pile.	Ra ref.
6155	- Daybeacon 9					SG on pile.	Ra ref.
6160	- LIGHT 10		**Q R**		3	TR on dolphin.	Ra ref.
6165	- Daybeacon 12					TR on pile.	Ra ref.
6167	FOWL RIVER OBSTRUCTION LIGHT 12A	30 27 02 N 88 06 31 W	**Q R**	17	3	TR on pile.	
6170	- Daybeacon 13					SG on pile.	Ra ref.
6175	- Daybeacon 14					TR on pile.	Ra ref.
6180	- Daybeacon 15					SG on pile.	Ra ref.
6185	- Daybeacon 16					TR on pile.	Ra ref.
	Theodore Ship Channel						
6190	- OUTER RANGE FRONT LIGHT	30 28 36 N 88 00 43 W	**Q W**	27 25		KRW on skeleton tower on piles.	Visible all around; higher intensity on rangeline.
6195	- OUTER RANGE REAR LIGHT 1,667 yards, 123.6° from front light.		**Iso W** 6s	67		KRW on skeleton tower on piles.	Visible 4° each side of rangeline.
6197	OUTER RANGE REAR PASSING LIGHT		**Fl W** 4s	15	5	On same structure as Theodore Ship Channel Outer Range Rear Light.	
6200 5295	- LIGHT 1 350 feet outside channel limit.	30 28 39 N 88 01 08 W	**Q G**	17	3	SG on pile.	Ra ref.
6205	- Theodore Ship Channel Buoy 1A					Green can.	

(1) No.	(2) Name and Location	(3) Position	(4) Characteristic	(5) Height	(6) Range	(7) Structure	(8) Remarks
			ALABAMA - Eighth District				
6210 5305	- JUNCTION LIGHT T	30 29 00 N 88 01 12 W	**Fl (2+1) G** 6s	17	4	JG on pile.	Ra ref.
6215	- LIGHT 3 290 feet outside channel limit.		**Fl G** 2.5s	17	4	SG on pile.	Ra ref.
6220	- LIGHT 5 190 feet outside channel limit.		**Fl G** 4s	17	4	SG on pile.	Ra ref.
6225	- LIGHT 6 280 feet outside channel limit.		**Fl R** 4s	17	3	TR on pile.	Ra ref.
6230	- LIGHT 7 225 feet outside channel limit.		**Fl G** 2.5s	17	3	SG on pile.	Ra ref.
6235	- LIGHT 8 300 feet outside channel limit.		**Fl R** 2.5s	17	3	TR on pile.	Ra ref.
6240	-LIGHT 9 300 feet outside channel limit.					SG on pile.	Ra ref.
6245	- LIGHT 10 240 feet outside channel limit.		**Fl R** 4s	17	3	TR on dolphin.	Ra ref.
6250	- LIGHT 11 270 feet outside channel limit.		**Fl G** 2.5s	17	3	SG on pile.	Ra ref.
6255	- LIGHT 12 200 feet outside channel limit.		**Fl R** 2.5s	17	3	TR on pile.	Ra ref.
6260	- LIGHT 13 380 feet outside channel limit.		**Fl G** 4s	17	4	SG on pile.	Ra ref.
6265	- Anchorage Daybeacon A	30 30 54 N 88 04 54 W				NY on pile.	Ra ref.
6275	- LIGHT 14 270 feet outside channel limit.		**Q R**	17	3	TR on pile.	Ra ref.
6280	- Daybeacon 15 285 feet outside channel limit.					SG on pile.	Ra ref.
6285	- LIGHT 16 260 feet outside channel limit.		**Fl R** 2.5s	17	3	TR on pile.	Ra ref.
6290	- LIGHT 17 155 feet outside channel limit.	30 31 24 N 88 05 36 W	**Fl G** 2.5s	17	3	SG on pile.	Ra ref.
6292	*- Lighted Buoy WR17A*	30 31 27 N 88 05 43 W	**Q G**		4	Green.	
6295	-LIGHT 18 160 feet outside channel limit.	30 31 25 N 88 05 32 W	**Fl R** 2.5s	17	3	TR on pile.	Ra ref.
6300	- Lighted Buoy 19		**Fl G** 4s		3	Green	Ra ref.
6305	- Lighted Buoy 20		**Fl R** 4s		3	Red.	Ra ref.
6315	- LIGHT 22 200 feet outside channel limit.		**Q R**	17	3	TR on pile.	Ra ref.
6320	TURNING BASIN LIGHT A		**Q W**	17	4	NG on pile.	
	Hollingers Island Channel						
6397	Hollinger Island Fishing Reef Daybeacons (5)	30 32 06 N 88 03 12 W		8		NW on piles worded DANGER SUBMERGED FISHING REEFS.	Marks Perimeter of 150ft. square fishing reef. Private aid.
	Dog River						
6460	- Channel Daybeacon 1	30 32 42 N 88 01 36 W				SG on pile.	Ra ref.

(1) No.	(2) Name and Location	(3) Position	(4) Characteristic	(5) Height	(6) Range	(7) Structure	(8) Remarks
			ALABAMA - Eighth District				
6465	- Channel Daybeacon 2	30 32 48 N 88 01 36 W				TR on pile.	Ra ref.
6470	- CHANNEL LIGHT 3	30 33 18 N 88 02 28 W	**Fl G** 4s	17	4	SG on pile.	Ra ref.
6475	- Channel Daybeacon 4	30 33 18 N 88 02 30 W				TR on pile.	Ra ref.
6480	- Channel Daybeacon 5	30 33 48 N 88 03 18 W				SG on pile.	Ra ref.
6485	- CHANNEL LIGHT 6	30 33 54 N 88 03 18 W	**Fl R** 2.5s	17	3	TR on pile.	Ra ref.
6490	- Channel Daybeacon 7	30 33 54 N 88 04 12 W				SG on pile.	Ra ref.
6495	- CHANNEL LIGHT 8	30 34 00 N 88 04 12 W	**Fl R** 4s	17	3	TR on pile.	Ra ref.
6500	- LIGHT	30 34 00 N 88 04 24 W	**Q W**	30	5	NG on platform.	Ra ref.
6505	- Channel Daybeacon 9	30 33 59 N 88 04 24 W				SG on pile.	Ra ref.
6510	- Channel Daybeacon 10	30 34 00 N 88 04 30 W				TR on pile.	Ra ref.
6515	- CHANNEL LIGHT 11	30 33 54 N 88 04 36 W	**Fl G** 2.5s	17	4	SG on pile.	Ra ref.
6520	- Channel Daybeacon 12					TR on pile.	Ra ref.
6525	- Channel Daybeacon 13					SG on pile.	Ra ref.
6530	- Channel Daybeacon 14					TR on pile.	Ra ref.
6535	- CHANNEL LIGHT 15	30 33 54 N 88 05 04 W	**Fl G** 4s	21	4	SG on pile.	Ra ref.
6540	- Channel Daybeacon 16					TR on pile.	Ra ref.
6542	Brookley Hole Site Fishing Reef Daybeacons (2)	30 37 42 N 88 03 24 W		8		NW on piles worded DANGER SUBMERGED FISHING REEFS.	Marks perimeter 150ft. square fishing reef. Private aid.
	Arlington Channel						
6543	Arlington Docks Site Fishing Reef Daybeacons (4)	30 38 30 N 88 02 30 W				NW on pile worded DANGER SUBMERGED FISHING REEFS.	Marks perimeter 100ft. square fishing reef. Private aid.
6545 5440	*- Lighted Buoy 1* 60 feet outside channel limit.	30 38 24 N 88 02 00 W	**Fl G** 2.5s			Green.	
6548	- ARLINGTON CHANNEL OUTBOUND RANGE FRONT RANGE LIGHT	30 38 29 N 88 01 47 W	**Q W**	20	4	KRW on skeleton tower on piles.	Visible all around; higher intensity on rangeline.
6549	ARLINGTON CHANNEL OUTBOUND RANGEREAR LIGHT 338 yards, 109.1° from front light.	30 38 27 N 88 01 40 W	**Iso W** 6s	35	5	KRW on skeleton tower on piles.	Visible all around; higher intensity on rangeline.
6550 5450	- Junction Buoy 60 feet outside channel limit.	30 38 42 N 88 02 00 W				Green can with red bands.	
6555	- LIGHT 3		**Q G**	17	3	SG on dolphin.	

(1) No.	(2) Name and Location	(3) Position	(4) Characteristic	(5) Height	(6) Range	(7) Structure	(8) Remarks
			ALABAMA - Eighth District				
6560	- LIGHT 4	30 38 36 N 88 02 12 W	**Fl R** 2.5s	17	3	TR on pile.	Ra ref.
6565	- LIGHT 5	30 38 39 N 88 02 28 W	**Fl G** 6s	17	4	SG on pile.	Ra ref.
6570	- LIGHT 6	30 38 42 N 88 02 28 W	**Fl R** 6s	17	4	TR on pile.	Ra ref.
6575	- ARLINGTON CHANNEL LIGHT 7	30 38 43 N 88 02 40 W	**Fl G** 2.5s	17	3	SG on pile.	Ra ref.
6580	- Daybeacon 8					TR on pile.	Ra ref.
6585	- LIGHT 9	30 38 49 N 88 03 01 W	**Fl G** 6s	17	4	SG on pile.	Ra ref.
6590	- Daybeacon 10					TR on pile.	Ra ref.
6595	- LIGHT 11		**Fl G** 2.5s	17	3	SG on pile.	Ra ref.
6600	- LIGHT 12	30 39 00 N 88 03 18 W	**Fl R** 4s	17	3	TR on pile.	Ra ref.
6605	- LIGHT 14		**Fl R** 2.5s	17	3	TR on pile.	Ra ref.
6610	- RANGE FRONT LIGHT	30 39 00 N 88 03 30 W	**Q R**	33		KRW on skeleton tower on piles.	Visible all around; higher intensity on rangeline.
6615	- RANGE REAR LIGHT 255 yards, 289.3° from front light.		**Oc R** 4s	55		KRW on skeleton tower.	Visible all around; higher intensity on rangeline.
6617	Choctaw Pass Fishing Reef Daybeacons (4)	30 39 48 N 88 01 12 W		8		NW on piles worded DANGER SUBMERGED FISHING REEFS.	Marks Perimeter 300 x 150ft. fishing reef. Private aid.
	DAUPHIN ISLAND TO DOG KEYS PASS (Chart 11374)						
	Mississippi Sound						
6640	ISLE AUX HERBES LIGHT 2	30 18 06 N 88 16 00 W	**Fl R** 4s	30	3	TR on tower.	Ra ref.
6641	Sunken Shrimpboat Fishing Reef Daybeacons (5)	30 18 18 N 88 16 24 W		8		NW on piles worded DANGER SUBMERGED FISHING REEFS.	Marks perimeter 150ft. square fishing reef. Private aid.
6643	ISLE AUX HERBES WRECK LIGHT	30 18 18 N 88 16 27 W	**Fl W** 2.5s	17	5	NW on pile worded DANGER WRECK.	Ra ref.
6645	- WRECK LIGHT WR2	30 21 22 N 88 16 31 W	**Q R**	17	3	TR on pile.	Ra ref.
6646.01	- WRECK LIGHT WR6	30 20 35 N 88 20 56 W	**Fl W** 4s	17	4	NW on pile.	Ra ref.
	Bayou La Batre						
6647 32686	- LIGHT 1	30 15 15 N 88 29 52 W	**Fl G** 2.5s	17	3	SG-TY on pile.	Ra ref.
6648	GRAND BATTURE LIGHT	30 15 34 N 88 25 40 W	**Fl W** 4s	17	5	NB on pile.	Ra ref.
6649 32684	- LIGHT 3	30 14 52 N 88 25 32 W	**Fl G** 4s	17	4	SG-TY on pile.	Ra ref.
6650 32682	- LIGHT 5	30 15 18 N 88 20 48 W	**Q G**	17	3	SG-TY on pile.	Ra ref.
6651	- Buoy 7					Green can.	
6653	- Buoy 8					Red nun.	

(1) No.	(2) Name and Location	(3) Position	(4) Characteristic	(5) Height	(6) Range	(7) Structure	(8) Remarks
			ALABAMA - Eighth District				
6655	- WRECK LIGHT WR	30 16 14 N 88 19 17 W	**Q R**	17	3	TR on pile.	Ra ref.
6660	- LIGHT 10	30 16 30 N 88 19 00 W	**Fl R** 2.5s	17	3	TR on pile.	Ra ref.
6662	- Buoy 11					Green can.	
6664	- Buoy 12					Red nun.	
6666	- LIGHT 13	30 17 52 N 88 18 26 W	**Fl G** 2.5s	17	3	SG on pile.	Ra ref.
6668	- Buoy 14					Red nun.	
6670	- Buoy 15					Green can.	
6672	- LIGHT 16	30 19 18 N 88 17 48 W	**Fl R** 6s	17	4	TR on pile.	Ra ref.
6674	- Buoy 17					Green can.	
6676	- Buoy 18					Red nun.	
6678	- LIGHT 19		**Fl G** 4s	17	3	SG on pile.	Ra ref.
6680	- Daybeacon 20					TR on pile.	Ra ref.
6682	- Daybeacon 21					SG on pile.	Ra ref.
6684	- LIGHT 22	30 22 00 N 88 16 36 W	**Fl R** 4s	17	3	TR on pile.	Ra ref.
6686	- Daybeacon 23					SG on pile.	Ra ref.
6688	- LIGHT 24	30 22 54 N 88 16 18 W	**Q R**	17	3	TR on pile.	Ra ref.
6690	- Daybeacon 25	30 23 00 N 88 16 18 W				SG on pile.	Ra ref.
	Bayou Coden						
6695	- JUNCTION LIGHT BC	30 22 18 N 88 16 30 W	**Fl (2+1) R** 6s	17	3	JR on pile.	Ra ref.
6700	- Daybeacon 1					SG on pile.	Ra ref.
6705	- Daybeacon 2					TR on pile.	Ra ref.
6710	- LIGHT 4 50 feet outside channel limit.		**Fl R** 2.5s	17	3	TR on pile.	Ra ref.
6715	- Daybeacon 3					SG on pile.	Ra ref.
6720	- Daybeacon 5					SG on pile.	Ra ref.
6725	- Daybeacon 6					TR on pile.	Ra ref.
6730	- Daybeacon 7					SG on pile.	Ra ref.
6735	- LIGHT 8 50 feet outside channel limit.		**Q R**	17	3	TR on pile.	Ra ref.
6740	- Daybeacon 9					SG on pile.	Ra ref.
6745	- LIGHT 10 50 feet outside channel limit.		**Fl R** 4s	17	3	TR on pile.	Ra ref.
6750	- Daybeacon 11					SG on pile.	Ra ref.

(1) No.	(2) Name and Location	(3) Position	(4) Characteristic	(5) Height	(6) Range	(7) Structure	(8) Remarks
			ALABAMA - Eighth District				
	Mississippi Sound						
6775	Portersville Bay Daybeacon A Marks end of discharge line.	30 22 42 N 88 16 00 W				JR on pile.	Private aid.
6778	*Petit Bois Pass Lighted Wreck Buoy WR2*	30 12 19 N 88 17 56 W	**Q R**		3	Red.	
6780	*Petit Bois Pass Lighted Buoy 1*	30 12 12 N 88 19 00 W	**Fl G** 2.5s		4	Green.	
6802	PETIT BOIS PASS LIGHT P	30 13 53 N 88 19 53 W	**Fl W** 2.5s	20	5	NR on piles.	Ra ref.

Section 5

Horn Island Pass, MS to Gulfport Ship Channel, Ms

(1) No.	(2) Name and Location	(3) Position	(4) Characteristic	(5) Height	(6) Range	(7) Structure	(8) Remarks
			MISSISSIPPI - Eighth District				
	PASCAGOULA HARBOR (Chart 11375)						
	Horn Island Pass						
6805 315	*- Lighted Buoy WR*	30 09 44 N 88 32 00 W	**Q R**		4	Red.	
6810 320	*- Lighted Whistle Buoy HI*	30 08 30 N 88 34 40 W	**Mo (A) W**		6	Red and white stripes with red spherical topmark.	
6810.1	*- Lighted Buoy 1*	30 09 15 N 88 34 00 W	**Q G**		3	Green.	
6810.2	*- Lighted Buoy 2*	30 09 11 N 88 33 55 W	**Q R**		3	Red.	
6810.3	*- Lighted Buoy 3*	30 09 58 N 88 33 17 W	**Fl G** 2.5s		3	Green.	
6810.4	*- Lighted Buoy 4*	30 09 54 N 88 33 12 W	**Fl R** 2.5s		3	Red.	
6810.5	*- Lighted Buoy 5*	30 10 41 N 88 32 34 W	**Fl G** 4s		3	Green.	
6810.6	*- Lighted Buoy 6*	30 10 36 N 88 32 29 W	**Fl R** 4s		3	Red.	
6815	*- Lighted Buoy 7*	30 11 24 N 88 31 54 W	**Fl G** 2.5s		3	Green.	
6820	*- Lighted Buoy 8*	30 11 20 N 88 31 46 W	**Fl R** 2.5s		3	Red.	
6825	- ENTRANCE RANGE FRONT LIGHT	30 12 48 N 88 30 18 W	**Q W**	25		KRW on skeleton tower on mud sills.	Visible 2° each side of rangeline.
6830	- ENTRANCE RANGE REAR LIGHT 693 yards, 041.1° from front light.		**Iso W** 6s	50		KRW on skeleton tower on pile.	Visible 2° each side of range line.
6833	- ENTRANCE RANGE REAR PASSING LIGHT		**Fl W** 4s	24	5	On same structure as Horn Island Pass Entrance Range Rear Light.	
6855	*- Lighted Buoy 9*	30 11 48 N 88 31 24 W	**Fl G** 4s		4	Green.	
6860	*- Lighted Buoy 10*		**Fl R** 4s		4	Red.	
6865	*- Lighted Buoy 11*	30 12 12 N 88 31 00 W	**Fl G** 2.5s		4	Green.	
6870	*- Lighted Buoy 12*		**Fl R** 2.5s		4	Red.	
6875	*- Lighted Buoy 13*		**Q G**		4	Green.	
6880	*- Lighted Bell Buoy 14*	30 12 24 N 88 30 42 W	**Q R**		4	Red.	
6890	*- Lighted Buoy 16*		**Fl R** 2.5s		4	Red.	
6895	*- Lighted Gong Buoy 17*	30 12 54 N 88 30 36 W	**Fl G** 2.5s		4	Green.	

(1) No.	(2) Name and Location	(3) Position	(4) Characteristic	(5) Height	(6) Range	(7) Structure	(8) Remarks
			MISSISSIPPI - Eighth District				
6900	*- Lighted Buoy 18*		**Fl R** 2.5s		4	Red.	
	Pascagoula Channel						
6925	*- Lighted Buoy 19*	30 13 12 N 88 30 24 W	**Q G**		4	Green.	
6930	- RANGE D FRONT LIGHT	30 12 58 N 88 30 15 W	**Q W**	27		KRW on skeleton tower on piles.	Visible 2° each side of range line.
6933	- RANGE D FRONT PASSING LIGHT		Fl W 4s	29	5	On same structure as Pascagoula Channel Range D Front Light.	
6935	- RANGE D REAR LIGHT 506 yards, 175° from front light.		**Iso W** 6s	60		KRW on skeleton tower.	Visible 2° each side of rangeline.
6940	*- Lighted Buoy 20*		**Q R**		4	Red.	
6945	PETIT BOIS ISLAND OBSTRUCTION LIGHT 2 Marks rip rap.	30 13 24 N 88 29 12 W	**Q R**	17	4	TR on dolphin.	Ra ref.
6950	*- Lighted Buoy 21*	30 13 30 N 88 30 24 W	**Fl G** 2.5s		4	Green.	
6955	- RANGE A FRONT LIGHT	30 17 56 N 88 30 52 W	**Q R**	27		KRW on skeleton tower on piles.	Visible all around; higher intensity on range line.
6960	- RANGE A REAR LIGHT 1,023 yards, 354.1° from front light.		**Iso R** 6s **Fl W** 4s	65 12	 6	KRW on skeleton tower on piles.	Visible 2° each side of rangeline. Passing light visible all around.
6965	*- Lighted Buoy 23*		**Fl G** 2.5s		3	Green.	
6970	*- Lighted Buoy 24*		**Fl R** 2.5s		3	Red.	
6975	*- Lighted Buoy 25*		**Fl G** 4s		3	Green.	
6980	*- Lighted Buoy 26*	30 14 29 N 88 30 23 W	**Fl R** 4s		3	Red.	
6985	*- Lighted Buoy 27*		**Fl G** 6s		4	Green.	
6990	*- Bayou La Batre Lighted Junction Buoy BB.*	30 14 44 N 88 30 25 W	**Fl (2+1) R** 6s		3	Red with green bands.	
6995 32695	*- Lighted Buoy 29*	30 15 30 N 88 30 36 W	**Q G**		4	Green with yellow triangle.	
7000 32690	*- Lighted Buoy 30*	30 15 25 N 88 30 30 W	**Q R**		4	Red with yellow triangle.	
7005	*- Lighted Buoy 31*		**Fl G** 4s		3	Green.	
7010	*- Lighted Buoy 32*	30 16 06 N 88 30 36 W	**Fl R** 4s		3	Red.	
7015	*- Lighted Buoy 33*		**Fl G** 2.5s		3	Green.	
7020	*- Lighted Buoy 34*		**Fl R** 2.5s		3	Red.	
7025	PASCAGOULA PIPELINE CH LT A	30 16 29 N 88 30 51 W	**Fl Y** 2.5s	15		On pile.	Private aid.
7035	- PIPELINE LIGHT C	30 16 36 N 88 30 48 W	**Fl Y** 2.5s	15		On pile.	Private aid.
7042	- WRECK LIGHT WR	30 16 51 N 88 31 08 W	**Fl W** 2.5s	17	5	NW on pile worded DANGER WRECK.	Ra ref.

(1) No.	(2) Name and Location	(3) Position	(4) Characteristic	(5) Height	(6) Range	(7) Structure	(8) Remarks
			MISSISSIPPI - Eighth District				
7045	*- Lighted Buoy 35 50 feet outside channel limit.*		**Q G**		4	Green.	
7050	*- Lighted Buoy 36*		**Q R**		4	Red.	
7055	*- Lighted Buoy 37*	30 17 12 N 88 30 54 W	**Fl G** 2.5s		4	Green.	
7060	*Bayou Casotte Junction Lighted Buoy BC*	30 17 24 N 88 30 52 W	**Fl (2+1) R** 6s		4	Red and green bands.	
7065	- RANGE B FRONT LIGHT	30 16 57 N 88 30 33 W	**Q W** **Q W**	27 25	5	KRW on skeleton tower on piles.	Visible all around; higher intensity on range line.
7070	- RANGE B REAR LIGHT 1,800 yards, 139.8° from front light.		**Oc W** 4s	64		KRW on skeleton tower on piles.	Visible 2° each side of range line.
7073	- RANGE B REAR PASSING LIGHT		**Fl W** 4s	12	5	On same structure as Pascagoula Channel Range B Rear Light.	
7075	- RANGE C FRONT LIGHT	30 20 42 N 88 34 18 W	**Fl W** 2.5s(Day) **Fl R** 2.5s(Night)	65 63		On skeleton tower on piles.	Lighted throughout 24 hours. Visible 2° each side of rangeline.
7080	- RANGE C REAR LIGHT 1,381 yards, 319.8° from front light.		**F W** (Day) **F R** (Night)	120 122		On pile.	Lighted throughout 24 hours. Visible 2° each side of rangeline.
7085	- LIGHT 39 150 feet outside channel limit.		**Fl G** 2.5s	17	3	SG on pile.	Ra ref.
7090	- LIGHT 40 150 feet outside channel limit.		**Fl R** 2.5s	17	3	TR on pile.	Ra ref.
7095	- LIGHT 41 150 feet outside channel limit.		**Fl G** 4s	17	4	SG on pile.	Ra ref.
7100	- LIGHT 42 150 feet outside channel limit.		**Fl R** 4s	17	3	TR on pile.	Ra ref.
7105	- PIPELINE LIGHT E	30 18 18 N 88 32 00 W	**Fl Y** 2.5s	15		On pile.	Private aid.
7110	- PIPELINE LIGHT F	30 18 24 N 88 31 48 W	**Fl Y** 2.5s	15		On pile.	Private aid.
7115	- Spoil Bank Daybeacon 4	30 18 28 N 88 32 34 W		7		TR on pile.	Private aid.
7120	- SPOIL BANK LIGHT 3	30 18 36 N 88 32 42 W	**Fl G** 2.5s	17		SG on dolphin.	Private aid.
7125	- Spoil Bank Daybeacon 2	30 18 15 N 88 32 52 W		10		TR on pile.	Private aid.
7130	- SPOIL BANK WRECK LIGHT WR	30 18 20 N 88 33 18 W	**Q G**	17	3	On pile.	Ra ref.
7135	- SPOIL BANK LIGHT 1	30 18 24 N 88 33 00 W	**Fl G** 2.5s	17		SG on dolphin.	Private aid.
7140	- LIGHT 43 150 feet outside channel limit.		**Fl G** 6s	17	4	SG on pile.	Ra ref.
7145	- LIGHT 44 150 feet outside channel limit.		**Fl R** 6s	17	4	TR on pile.	Ra ref.

(1) No.	(2) Name and Location	(3) Position	(4) Characteristic	(5) Height	(6) Range	(7) Structure	(8) Remarks
			MISSISSIPPI - Eighth District				
7150	- LIGHT 45 150 feet outside channel limit.		**Fl G** 4s	17	4	SG on pile.	Ra ref.
7155	- LIGHT 46 150 feet outside channel limit.	30 19 21 N 88 32 48 W	**Fl R** 4s	17	3	TR on pile.	
7160	- LIGHT 47 150 feet outside channel limit.		**Fl G** 2.5s	17	3	SG on pile.	Ra ref.
7165	- LIGHT 48 150 feet outside channel limit.	30 19 52 N 88 33 19 W	**Fl R** 2.5s	17	3	TR on pile.	Ra ref.
7170	- LIGHT 49		**Fl G** 4s	17	4	SG on pile.	Ra ref.
7175	- LIGHT 50 150 feet outside channel limit.		**Fl R** 4s	17	4	TR on pile.	Ra ref.
7178	*- Lighted Buoy 51*	30 20 32 N 88 34 05 W	**Q G**		3	Green.	
7180	Yazoo Lake Entrance Channel Daybeacon 2	30 20 36 N 88 33 55 W				TR on pile.	Ra ref.
7185	Yazoo Lake Entrance Channel Daybeacon 4					TR on pile.	Ra ref.
7190	- LIGHT 52 150 feet outside channel limit.		**Q R**	17	3	TR on pile.	Ra ref.
7196	- Buoy 1	30 20 32 N 88 34 26 W				Green can.	
7205	- LIGHT	30 20 18 N 88 34 30 W	**Fl W** 4s	22	5	NG on tower.	Ra ref.
7207	MISSISSIPPI GULF FISHING REEF LIGHT A	30 15 54 N 88 38 54 W	**Fl Y** 6s	17		NY on pile.	Private aid. Ra ref.
	DAUPHIN ISLAND TO DOG KEYS PASS (Chart 11374)						
7210	*Pascagoula River Obstruction Lighted Buoy 2* Marks outer end of submerged ways.	30 21 06 N 88 33 58 W	**Fl R** 2.5s			Red.	Private aid.
7215	*Pascagoula River Obstruction Lighted Buoy 4* Marks outer end of submerged ways.	30 21 20 N 88 33 52 W	**Fl R** 2.5s			Red.	Private aid.
7217	MISSISSIPPI POWER EAST TOWER LIGHT	30 22 15 N 88 33 43 W	**Fl Y** 2.5s	10		On pile cluster.	Private aid.
7218	MISSISSIPPI POWER WEST TOWER LIGHT	30 22 18 N 88 33 51 W	**Fl Y** 2.5s	10		On pile cluster.	Private aid.
	Krebs Lake Channel						
7220	- Channel Daybeacon K					JR on pile.	Ra ref.
7225	- Buoy 3					Green can.	
7230	- Buoy 5					Green can.	
7235	- Buoy 7					Green can.	
7240	- Buoy 9					Green can.	

(1) No.	(2) Name and Location	(3) Position	(4) Characteristic	(5) Height	(6) Range	(7) Structure	(8) Remarks
			MISSISSIPPI - Eighth District				
7245	- Buoy 11					Green can.	
	Pascagoula River						
7250	- Daybeacon 4	30 22 54 N 88 33 30 W				TR on pile.	Ra ref.
7255	- Daybeacon 5					SG on pile.	Ra ref.
7260	- Daybeacon 6					TR on pile.	Ra ref.
7265	- Daybeacon 7					SG on pile.	Ra ref.
7270	- Daybeacon 8	30 23 54 N 88 34 40 W				TR on pile.	Ra ref.
7275	- Daybeacon 10					TR on pile.	Ra ref.
7280	- LIGHT 11	30 24 20 N 88 35 04 W	**Fl G** 4s	17	4	SG on pile.	Ra ref.
7285	- Daybeacon 12					TR on pile.	Ra ref.
7290	- LIGHT 14	30 24 48 N 88 34 54 W	**Fl R** 4s	17	3	TR on pile.	Ra ref.
7295	- Daybeacon 16					TR on pile.	Ra ref.
7300	- Daybeacon 17					SG on pile.	Ra ref.
	Escatawpa River						
7305	- Daybeacon 1					SG on pile.	Ra ref.
7310	- Daybeacon 2					TR on pile.	Ra ref.
7315	- CUTOFF LIGHT 3	30 25 33 N 88 32 28 W	**Fl G** 4s	17	4	SG on pile.	Ra ref.
7320	- Daybeacon 4					TR on pile.	Ra ref.
7325	- Daybeacon 5					SG on pile.	Ra ref.
7330	- CUTOFF LIGHT 6		**Fl R** 4s	25	3	TR on skeleton tower.	Ra ref.
7335	- Daybeacon 8	30 25 09 N 88 31 42 W				TR on pile.	Ra ref.
7340	- CUTOFF LIGHT 9	30 25 07 N 88 31 29 W	**Fl G** 4s	36	4	SG on skeleton tower on piles.	Ra ref.
	PASCAGOULA HARBOR (Chart 11375)						
	Bayou Casotte Channel						
7355	- RANGE A FRONT LIGHT	30 20 09 N 88 30 46 W	**Fl W** 2.5s (Day) **Fl G** 2.5s (Night)	48 45		Skeleton tower on piles.	Visible on range line only.
7357	- RANGE A FRONT PASSING LIGHT		**Fl W** 4s	15	6	On same structure as Bayou Casotte Channel Range A Front Light.	
7360	- RANGE A REAR LIGHT 935 yards, 000.2° from front light.	30 20 36 N 88 30 47 W	**Iso W** 6s (Day) **Iso G** 6s (Night)	80 83		Skeleton tower on piles.	Visible on range line only.
7365	- CHANNEL RANGE D FRONT LIGHT	30 16 26 N 88 30 47 W	**Q W** **Q W**	25 27	 4	KRW on skeleton tower on piles.	Visible all around; higher intensity on rangeline.
7370	- CHANNEL RANGE D REAR LIGHT 1,339 yards, 180.2° from front light.		**Iso W** 6s	55		KRW on skeleton tower on piles.	

(1) No.	(2) Name and Location	(3) Position	(4) Characteristic	(5) Height	(6) Range	(7) Structure	(8) Remarks
			MISSISSIPPI - Eighth District				
7372	- CHANNEL RANGE D REAR PASSING LIGHT		**Fl W** 4s	14	4	On same structure as Bayou Casotte Channel D Rear Light.	
7375	- LIGHT 1 170 feet outside channel limit.	30 17 44 N 88 30 50 W	**Fl G** 2.5s	17	3	SG on pile.	Ra ref.
7380	- LIGHT 2 160 feet outside channel limit.		**Fl R** 2.5s	17	3	TR on pile.	Ra ref.
7385	- LIGHT 3 150 feet outside channel limit.		**Fl G** 4s	17	4	SG on pile.	Ra ref.
7390	- LIGHT 4 160 feet outside channel limit		**Fl R** 4s	17	3	TR on pile.	Ra ref.
7395	- PIPELINE LIGHT A	30 18 36 N 88 30 54 W	**Fl Y** 2.5s	15		On pile.	Private aid.
7400	- PIPELINE LIGHT B	30 18 42 N 88 30 36 W	**Fl Y** 2.5s	15		On pile.	Private aid.
7405	- LIGHT 5 140 feet outside channel limit.		**Fl G** 4s	17	4	SG on pile.	Ra ref.
7410	- LIGHT 6 150 feet outside channel limit.	30 18 44 N 88 30 42 W	**Fl R** 4s	17	3	TR on pile.	Ra ref.
7415	- LIGHT 7 140 feet outside channel limit.	30 19 12 N 88 30 50 W	**Fl G** 2.5s	17	3	SG on pile.	Ra ref.
7420	- LIGHT 8 150 feet outside channel limit.		**Fl R** 2.5s	17	3	TR on pile.	Ra ref.
7425	- LIGHT 10 130 feet outside channel limit.	30 19 26 N 88 30 42 W	**Q R**	17	3	TR on pile.	Ra ref.
7427	-LIGHT 10A 110 feet outside channel limit.		**Fl R** 6s	17	4	TR on pile.	
7430	- LIGHT 11 125 feet outside channel limit.		**Q G**	17	3	SG on pile.	Ra ref.
7432	- LIGHT 11A	30 19 59 N 88 30 54 W	**Fl G** 6s	17	4	SG on pile.	Ra ref.
7433	- LIGHT 11B	30 20 05 N 88 30 52 W	**Fl G** 6s	17	4	SG on pile.	Ra ref.
7435	- RANGE B FRONT LIGHT	30 21 08 N 88 30 22 W	**Q W**	25		KRW on skeleton tower on piles.	Visible 2° each side of rangeline.
7440	- RANGE B REAR LIGHT 892 yards, 013.3° from front light.		**Iso W** 6s	38		KRW on skeleton tower on piles.	Visible 2° each side of rangeline.
7442	- TURN BASIN LIGHT A	30 21 09 N 88 30 25 W	**Q W**	17	5	KRW on pile.	Ra ref.
7443	BAYOU CASSOTTE TURN BASIN LIGHT B	30 21 22 N 88 30 22 W	**F W**	20	6	KRW on pile.	
7445	CHEVRON DOCK LIGHTS (2) Marks end of dock.	30 19 54 N 88 30 36 W	**Fl R** 2.5s	22		On dolphins.	Private aids
7450	STANDARD OIL DOCK LIGHTS (2)	30 20 06 N 88 30 36 W	**Fl R** 2.5s	19		On mooring dolphin.	Private aids.

(1) No.	(2) Name and Location	(3) Position	(4) Characteristic	(5) Height	(6) Range	(7) Structure	(8) Remarks
			MISSISSIPPI - Eighth District				
7460	CHEVRON NO. 4 DOCK LIGHTS (2)	30 20 12 N 88 30 36 W	**Fl R** 2.5s	21		On dolphins at end of dock.	Private aids.
7465	- RANGE C FRONT LIGHT	30 19 20 N 88 30 52 W	**Q W**	25	5	KWR on tower.	Visible all around; higher intensity beam on rangeline.
7470	-BAYOU CASOTTE CHANNEL C RANGE REAR LIGHT 833 yards, 193.3° from front light.	30 18 56 N 88 30 58 W	**Iso W** 6s	36	7	KWR on tower.	Visible all around; higher intensity on rangeline.
7475	BAYOU CHICO JETTY LIGHT 2	30 20 16 N 88 31 33 W	**Fl R** 2.5s	15		On pile.	Private aid.
7477	MISSISSIPPI GULF FISH REEF LIGHT E	30 20 06 N 88 31 54 W	**Fl Y** 4s	17		NY on pile.	Private aid. Ra ref.
7482	MISSISSIPPI GULF FISH REEF LIGHT B	30 17 54 N 88 35 54 W	**Fl Y** 4s	17		NY on pile.	Private aid. Ra ref.
7485	Pascagoula Bay Channel Daybeacon 2	30 20 30 N 88 36 12 W				TR on pile.	Private aid.
7490	- Pascagoula Bay Channel Daybeacon 4					TR on pile.	Private aid.
	Round Island						
7493	ROUND ISLAND BREAKWATER OBSTRUCTION LIGHTS (3)	30 17 29 N 88 35 18 W	**Fl W** 2.5s	15		NW on pile worded DANGER BREAKWATER	Private aids.
7495	MISSISSIPPI SOUND PIPELINE LIGHT CP-7	30 17 06 N 88 35 42 W	**Q W**	13		On pile.	Private aid.
7500	- NORTH SPIT LIGHT 2	30 19 24 N 88 36 30 W	**Fl R** 4s	17	4	TR on skeleton tower on piles.	Ra ref.
	DOG KEYS PASS TO WAVELAND (Chart 11372)						
	Dog Keys Pass						
7505	*- Lighted Buoy 2*	30 14 42 N 88 46 54 W	**Fl R** 2.5s		4	Red.	
7510	- Buoy 3 Marks shoal.	30 15 18 N 88 46 30 W				Green can.	
7514	Deer Island Wreck Daybeacon DI	30 21 46 N 88 52 55 W				NW on pile worded DANGER WRECK.	Ra ref.
7514.1	MISSISSIPPI GULF KEESLER FISH REEF LIGHT	30 21 54 N 88 53 00 W	**Fl Y** 6s	8		NY on pile.	Private aid.
7514.2	DEER ISLAND WRECK LIGHT WR2	30 21 44 N 88 52 54 W	**Q R**	17	4	TR on pile.	Ra ref.
	Biloxi East Channel						
7515	- Daybeacon 1					SG on pile.	Ra ref.
7520	- LIGHT 2	30 18 00 N 88 46 29 W	**Fl R** 6s	17	4	TR on pile.	Ra ref.
7525	- Daybeacon 3					SG on pile.	Ra ref.
7530	- LIGHT 4	30 18 36 N 88 46 30 W	**Fl R** 4s	17	3	TR on pile.	Ra ref.
7535	- Daybeacon 5					SG on pile.	Ra ref.
7540	- Daybeacon 6					TR on pile.	Ra ref.
7545	- Daybeacon 7					SG on pile.	Ra ref.

(1) No.	(2) Name and Location	(3) Position	(4) Characteristic	(5) Height	(6) Range	(7) Structure	(8) Remarks
			MISSISSIPPI - Eighth District				
7547	- WRECK LIGHT WR7A	30 19 54 N 88 46 54 W	**Q G**	17	3	SG on pile.	Ra ref.
7550	- LIGHT 8		**Fl R** 2.5s	17	3	TR on pile.	Ra ref.
7552	- Daybeacon 9					SG on pile.	Ra ref.
7555	- LIGHT 10	30 20 24 N 88 46 30 W	**Q R**	17	3	TR on pile.	Ra ref.
7560	- Daybeacon 11					SG on pile.	Ra ref.
7565	- Daybeacon 12					TR on pile.	Ra ref.
7567	- Daybeacon 13					SG on pile	Ra ref.
7570	- LIGHT 14		**Q R**	17	3	TR on pile.	Ra ref.
7575	- RANGE FRONT LIGHT	30 21 10 N 88 46 45 W	**Q W**	25		KRW on skeleton tower on piles.	
7580	- RANGE REAR LIGHT 1,788 yards, 132.8° from front light.	30 20 34 N 88 45 00 W	**Iso W** 6s	60		KRW on skeleton tower on piles.	
7585	- Daybeacon 16					TR on pile.	Ra ref.
7590	- Daybeacon 17					SG on pile.	Ra ref.
7595	- LIGHT 18		**Fl R** 2.5s	17	3	TR on pile.	Ra ref.
7600	- Daybeacon 20					TR on pile.	Ra ref.
7605	Daybeacon 21	30 22 55 N 88 49 00 W				SG on pile.	Ra ref.
7610	- LIGHT 22		**Fl R** 2.5s	17	3	TR on pile.	Ra ref.
7615	- Daybeacon 24					TR on pile.	Ra ref.
7620	- LIGHT 26		**Q R**	17	3	TR on pile.	Ra ref.
7625	- Daybeacon 27					SG on pile.	Ra ref.
7630	- LIGHT 29	30 23 49 N 88 50 12 W	**Fl G** 2.5s	17	3	SG on pile.	Ra ref.
7635	- Daybeacon 30					TR on pile.	Ra ref.
7645	- Daybeacon 31					SG on pile.	Ra ref.
	Davis Bayou Channel						
7660	- Daybeacon 4					TR on pile.	Private aid.
7665	- Daybeacon 6					TR on pile.	Private aid.
7670	- Daybeacon 8					TR on pile.	Private aid.
7675	- Daybeacon 10					TR on pile.	Private aid.
7680	- Daybeacon 12					TR on pile.	Private aid.
7685	- Daybeacon 13					SG on pile.	Private aid.
7690	- Daybeacon 14					TR on pile.	Private aid.
7695	- Daybeacon 16					TR on pile.	Private aid.
7700	- Daybeacon 17A	30 23 42 N 88 48 36 W				SG on pile.	Private aid.

(1) No.	(2) Name and Location	(3) Position	(4) Characteristic	(5) Height	(6) Range	(7) Structure	(8) Remarks
			MISSISSIPPI - Eighth District				
7705	- Daybeacon 17B					SG on pile, and NW worded DANGER SUBMERGED ROCKS.	Private aid.
7710	- Daybeacon 18					TR on pile.	Private aid.
7715	- Daybeacon 20					TR on pile.	Private aid.
7720	- Daybeacon 22					TR on pile.	Private aid.
7725	- Daybeacon 23					SG on pile.	Private aid.
7730	- Daybeacon 24					TR on pile.	Private aid.
7735	- Daybeacon 26					TR on pile	Private aid.
7740	- Daybeacon 27					SG on pile.	Private aid.
7745	- Daybeacon 28					TR on pile.	Private aid.
7750	- Daybeacon 29					SG on pile.	Private aid.
7755	- Daybeacon 30					TR on pile.	Private aid.
7760	- Daybeacon 32					TR on pile.	Private aid.
7765	- Daybeacon 33					SG on pile.	Private aid.
7770	- Daybeacon 34					TR on pile.	Private aid.
7775	- Daybeacon 36					TR on pile.	Private aid.
7780	OCEAN SPRINGS CHANNEL LIGHT 2	30 23 54 N 88 49 36 W	**Fl R** 2.5s	17	3	TR on dolphin.	
	Biloxi Channel						
7785	BILOXI LIGHT	30 23 42 N 88 54 06 W	**Oc W** 4s	61		White conical tower, black balustrade.	Higher intensity beam to south. Private aid.
7790	- Daybeacon 1					SG on pile.	Ra ref.
7795	- LIGHT 2 100 feet outside channel limit.	30 21 36 N 88 54 06 W	**Fl R** 6s	17	4	TR on pile.	Ra ref.
7800	- LIGHT 4		**Fl R** 6s	17	4	TR on pile.	Ra ref.
7805	- Daybeacon 5					SG on pile.	Ra ref.
7810	- LIGHT 6		**Fl R** 4s	17	3	TR on pile.	Ra ref.
7815	- LIGHT 8		**Fl R** 2.5s	17	3	TR on pile.	Ra ref.
7820	- Daybeacon 9					SG on pile.	Ra ref.
7825	- LIGHT 10		**Q R**	17	3	TR on pile.	Ra ref.
7830	- LIGHT 12		**Fl R** 2.5s	17	3	TR on pile.	Ra ref.
7835	- Daybeacon 14					TR on pile.	Ra ref.
7840	- Daybeacon 16					TR on pile.	Ra ref.
7845	BILOXI SMALL CRAFT HARBOR ENTRANCE WEST LIGHT	30 23 24 N 88 53 06 W	**Fl G** 4s	12		SG on bulkhead.	Private aid.
7850	BILOXI SMALL CRAFT HARBOR ENTRANCE EAST LIGHT		**Fl R** 4s	12		TR on bulkhead.	Private aid.

(1) No.	(2) Name and Location	(3) Position	(4) Characteristic	(5) Height	(6) Range	(7) Structure	(8) Remarks
			MISSISSIPPI - Eighth District				
7855	BILOXI COMMERCIAL DOCKING FACILITY EAST ENTRANCE LIGHT	30 23 30 N 88 53 12 W	**Fl R** 2.5s	13		TR on bulkhead.	Private aid.
7860	BILOXI COMMERCIAL DOCKING FACILITY WEST ENTRANCE LIGHT	30 23 30 N 88 53 12 W	**Fl G** 2.5s	13		SG on bulkhead.	Private aid.
7865	- LIGHT 18		**Fl R** 2.5s	17	3	TR on dolphin.	Ra ref.
7870	- Daybeacon 20					TR on pile.	Ra ref.
7875	- LIGHT 21	30 23 24 N 88 52 12 W	**Q G**	17	3	SG on pile.	Ra ref.
7880	- Daybeacon 22					TR on pile.	Ra ref.
7883	GRAND CASINO LIGHT	30 23 24 N 88 51 54 W	**Fl G** 2.5s	7		On barge.	Private aid.
7885	- Daybeacon 24					TR on pile.	Ra ref.
7890	- Daybeacon 26					TR on pile.	Ra ref.
7895	- LIGHT 27		**Q G**	17	3	SG on dolphin.	Ra ref.
7900	- Daybeacon 28					TR on pile.	Ra ref.
7905	- LIGHT 30		**Q R**	17	3	TR on pile.	Ra ref.
7910	- Daybeacon 32					TR on pile.	Ra ref.
7915	- LIGHT 34		**Fl R** 2.5s	17	3	TR on pile.	Ra ref.
7920	- Daybeacon 35					SG on pile.	Ra ref.
	Ott Bayou Channel						
7925	- Daybeacon 1	30 24 24 N 88 51 00 W				SG on pile.	Ra ref.
7930	- Daybeacon 3					SG on pile.	Ra ref.
7935	- Daybeacon 5					SG on pile.	Ra ref.
7940	- Daybeacon 7					SG on pile.	Ra ref.
7942	PALACE CASINO MARINA ENTRANCE LIGHT 1	30 02 52 N 88 51 36 W	**Fl G** 4s	7		SG on pile.	
7943	PALACE CASINO MARINA ENTRANCE LIGHT 2	30 23 52 N 88 51 34 W	**Fl R** 2.5s	7		TR on pile.	
	Old Fort Bayou Channel						
7945	- Daybeacon 4	30 25 00 N 88 51 12 W				TR on pile.	Private aid.
7950	- Daybeacon 5					SG on pile.	Private aid.
7955	- Daybeacon 6	30 25 09 N 88 51 13 W		6		TR on pile.	Private aid.
7960	- Daybeacon 7	30 25 27 N 88 51 18 W		6		SG on pile.	Private Aid.
7965	- Daybeacon 8					TR on pile.	Private aid.
7970	- Daybeacon 9					SG on pile.	Private aid.
7975	- Daybeacon 10					TR on pile.	Private aid.
7980	- Daybeacon 12					TR on pile.	Private aid.

(1) No.	(2) Name and Location	(3) Position	(4) Characteristic	(5) Height	(6) Range	(7) Structure	(8) Remarks
			MISSISSIPPI - Eighth District				
7985	- Daybeacon 13					SG on pile	Private aid.
7990	- Daybeacon 14					TR on pile.	Private aid.
7995	- Daybeacon 16					TR on pile.	Private aid.
8000	- Daybeacon 18					TR on pile.	Private aid.
8005	- Daybeacon 20					TR on pile.	Private aid.
8010	- Daybeacon 21					SG on pile.	Private aid.
8015	- Daybeacon 22					TR on pile	Private aid.
8020	- Daybeacon 24					TR on pile.	Private aid.
8025	- Daybeacon 26					TR on pile.	Private aid.
8030	- Daybeacon 28					TR on pile.	Private aid.
8035	- Daybeacon 29	30 25 09 N 88 50 00 W		6		SG on pile.	Private aid.
8040	- Daybeacon 30					TR on pile.	Private aid.
	Back Bay of Biloxi						
8045	- Buoy 2					Red nun.	
8050	- Daybeacon 3					SG on pile.	Ra ref.
8055	- WRECK LIGHT WR3A		**Q G**	17	3	SG on pile.	Ra ref.
8060	- Daybeacon 4					TR on pile.	Ra ref.
8065	- Daybeacon 5					SG on pile.	Ra ref.
8070	- WRECK LIGHT WR5A	30 24 42 N 88 52 18 W	**Q G**	17	3	SG on pile.	Ra ref.
8075	- Daybeacon 6					TR on pile.	Ra ref.
8080	- LIGHT 7 75 feet outside channel limit.		**Oc G** 4s	17	3	SG on dolphin.	Ra ref.
8085	- Daybeacon 8					TR on pile.	Ra ref.
8087	BILOXI LIGHTHOUSE FISHING DOCK DOLPHIN LIGHTS (3)	30 24 48 N 88 52 48 W	**Fl G** 2.5s	19		On dolphins.	Private aids.
8090	- Daybeacon 10					TR on pile.	Ra ref.
8095	AMERICAN COMMERCIAL DOLPHINS LIGHTS (4)	30 25 06 N 88 53 12 W	**Fl G** 2.5s	22		On dolphins.	Private aids.
8100	MISSISSIPPI POWER ELECTRICAL TOWER CROSSING LIGHT	30 25 12 N 88 53 30 W	**Fl G** 2.5s	10		On dolphin.	Private aid.
8105	MISSISSIPPI POWER ELECTRICAL TOWER CROSSING LIGHT	30 25 18 N 88 53 30 W	**Fl R** 2.5s	10		On dolphin.	Private aid.
8110	*U.S.M. Gulf Coast Research Lighted Buoy B*	30 25 36 N 88 54 12 W	**Fl Y** 4s			Yellow.	Private aid. Ra ref.
8115	- Daybeacon 12	30 25 36 N 88 54 07 W				TR on pile.	Ra ref.
8120	- Daybeacon 14					TR on pile.	Ra ref.

(1) No.	(2) Name and Location	(3) Position	(4) Characteristic	(5) Height	(6) Range	(7) Structure	(8) Remarks
			MISSISSIPPI - Eighth District				
8125	- Daybeacon 16					TR on pile.	Ra ref.
8130	- Daybeacon 18	30 25 06 N 88 55 54 W				TR on pile.	Ra ref.
8135	- Daybeacon 19					SG on pile.	Ra ref.
8145	- Daybeacon 20					TR on pile.	Ra ref.
8150	- Daybeacon 22					TR on pile.	Ra ref.
8155	- Daybeacon 23					SG on pile.	Ra ref.
8160	- Daybeacon 24					TR on pile.	Ra ref.
8175	Biloxi River Daybeacon 1					SG on pile.	Ra ref.
	Big Lake						
8180	- Junction Daybeacon					JR on pile.	Ra ref.
8185	- Daybeacon 26					TR on pile.	Ra ref.
8190	- Daybeacon 28					TR on pile.	Ra ref.
8195	- Daybeacon 29					SG on pile.	Ra ref.
8200	- Daybeacon 30					TR on pile.	Ra ref.
8205	- Daybeacon 32					TR on pile.	Ra ref.
8207	- Daybeacon 33					SG on pile.	Ra ref.
8210	- Daybeacon 34					TR on pile.	Ra ref.
8215	- Daybeacon 36					TR on pile.	Ra ref.
8220	MISSISSIPPI POWER THERMOGRAPH MONITORING NORTH PLATFORM LIGHT	30 25 18 N 89 00 06 W	**Q W**			On platform.	Private aid.
8225	MISSISSIPPI POWER THERMOGRAPH MONITORING SOUTH PLATFORM LIGHT	30 25 12 N 89 00 12 W	**Q W**			On platform.	Private aid.
	Bernard Bayou						
8230	- LIGHT 1	30 25 00 N 89 00 12 W	**Fl G** 6s	17	4	SG on pile.	Ra ref.
8235	- LIGHT 2		**Q R**	17	3	TR on pile.	Ra ref.
8240	- LIGHT 3		**Fl G** 2.5s	17	3	SG on pile.	Ra ref.
8245	- LIGHT 5		**Fl G** 4s	17	4	SG on dolphin.	Ra ref.
8250	- LIGHT 9		**Q G**	17	3	SG on dolphin.	Ra ref.
8255	- LIGHT 11		**Fl G** 4s	17	4	SG on dolphin.	Ra ref.
8260	- LIGHT 13		**Fl G** 2.5s	17	3	SG on pile.	Ra ref.
8277	MISSISSIPPI GULF FISHING REEF LIGHT B	30 15 24 N 88 54 00 W	**Fl Y** 6s	17		NY on pile.	Private aid. Ra ref.
8278	MISSISSIPPI GULF FISHING REEF LIGHT C	30 16 00 N 88 57 42 W	**Fl Y** 6s	17		NY on pile.	Private aid. Ra ref.

(1) No.	(2) Name and Location	(3) Position	(4) Characteristic	(5) Height	(6) Range	(7) Structure	(8) Remarks
			MISSISSIPPI - Eighth District				
	Treasure Bay Casino Channel						
8280	- Daybeacon 1	30 22 48 N 88 57 18 W				SG on pile.	Private aid.
8285	- Daybeacon 2					TR on pile.	Private aid.
8290	- Daybeacon 3					SG on pile.	Private aid.
8295	- Daybeacon 4					TR on pile.	Private aid.
8300	- Daybeacon 5					SG on pile.	Private aid.
8305	- Daybeacon 6					TR on pile.	Private aid.
8310	- Daybeacon 7					SG on pile.	Private aid.
8315	- Daybeacon 8					TR on pile.	Private aid.
8320	- Daybeacon 9					SG on pile.	Private aid.
8325	- Daybeacon 10					TR on pile.	Private aid.
	Broadwater Beach Hotel Marina Channel						
8345	- Daybeacon 2	30 22 32 N 88 57 50 W				TR on pile.	Private aid.
8350	- Daybeacon 3					SG on pile.	Private aid.
8355	- Daybeacon 4					TR on pile.	Private aid.
8360	- Daybeacon 5					SG on pile.	Private aid.
8365	- Daybeacon 6	30 23 12 N 88 57 50 W				TR on pile.	Private aid.
8370	- Daybeacon 7					SG on pile.	Private aid.
8375	- LIGHT	30 23 24 N 88 57 54 W	**Fl W** 5s	67		White cylindrical structure.	Private aid.

Section 6

Gulfport Ship Channel, MS to Lakes Pontchartrain and Maurepas, LA

(1) No.	(2) Name and Location	(3) Position	(4) Characteristic	(5) Height	(6) Range	(7) Structure	(8) Remarks
			MISSISSIPPI - Eighth District				
	MISSISSIPPI SOUND AND APPROACHES (Chart 11373)						
	Gulfport Ship Channel						
8385 340	- *Lighted Whistle Buoy GP*	30 07 12 N 88 52 42 W	**Mo (A) W**		6	Red and white stripes with red spherical topmark.	RACON: C (– • – •).
8390 335	**Ship Island Light**	30 12 45 N 88 57 59 W	**Fl W** 6s	82	6	Skeleton tower on concrete block. On same structure as Ship Channel Upper Reach Outbound Range Rear Light.	
8392 337	**Ship Island Lighthouse**		**Fl W** 10s	76		Tapered white square with black cupola.	Private aid.
8395	- *Lighted Buoy 2* 150 feet outside channel limit.	30 07 12 N 88 53 48 W	**Fl R** 2.5s		4	Red.	
8400	- *Lighted Buoy 3* 150 feet outside channel limit.		**Fl G** 4s		4	Green.	
8405	- *Lighted Buoy 4* 150 feet outside channel limit.		**Fl R** 4s		4	Red.	
8410	- *Lighted Buoy 6* 150 feet outside channel limit.		**Q R**		4	Red.	
8415	- *Lighted Gong Buoy 7* 150 feet outside channel limit.		**Q G**		4	Green.	
8420	- *Lighted Buoy 8* 150 feet outside channel limit.		**Oc R** 4s		4	Red.	
8425	- *Lighted Buoy 9* 150 feet outside channel limit.		**Fl G** 2.5s		4	Green.	
8430	- *Lighted Buoy 10* 150 feet outside channel limit.	30 07 54 N 88 56 24 W	**Fl R** 2.5s		4	Red.	
8435	- *Lighted Buoy 11* 150 feet outside channel limit.		**Fl G** 4s		4	Green.	
8440	- *Lighted Buoy 12*		**Fl (2) R** 5s		4	Red.	
8445	- *Lighted Buoy 13*		**Fl G** 2.5s		4	Green.	
8450	- *Lighted Buoy 14*		**Fl R** 2.5s		4	Red.	
	DOG KEYS PASS TO WAVELAND (Chart 11372)						
	Gulfport Ship Channel						
8455	- *Lighted Buoy 15* 150 feet outside channel limit.		**Fl G** 4s		4	Green.	

(1) No.	(2) Name and Location	(3) Position	(4) Characteristic	(5) Height	(6) Range	(7) Structure	(8) Remarks
			MISSISSIPPI - Eighth District				
8460	*- Lighted Buoy 16* 150 feet outside channel limit.		**Fl R** 4s		4	Red.	
8465	*- Lighted Buoy 17* 150 feet outside channel limit.	30 10 25 N 88 58 39 W	**Fl G** 6s		4	Green.	
8470	*- Lighted Buoy 18* 150 feet outside channel limit.		**Fl R** 6s		4	Red.	
8475	*- Lighted Buoy 20* 150 feet outside channel limit.		**Q R**		4	Red.	
8480	*- Lighted Buoy 21* 150 feet outside channel limit.	30 11 24 N 88 59 24 W	**Q G**		4	Green.	
8485	MIDDLE REACH INBOUND RANGE FRONT LIGHT	30 15 59 N 89 00 26 W	**Q W** (Night) **Q W** (Night)	25 27	5	KRW on skeleton tower on piles.	Visible 2° each side of range line.
8490	MIDDLE REACH INBOUND RANGE REAR LIGHT 4400 yards, 348.4° from front light.	30 18 06 N 89 00 56 W	**Iso W** 6s	69		KRW on skeleton tower on piles.	Visible on rangeline only.
8493	MIDDLE REACH INBOUND RANGE REAR PASSING LIGHT	30 18 06 N 89 00 56 W	**Fl W** 4s	20	5	On same structure as Gulfport Ship Channel Middle Reach Inbound Range Rear Light.	
8495	*- Lighted Buoy 22* 150 feet outside channel limit.		**Oc R** 4s		4	Red.	
8500	*- Lighted Buoy 23* 150 feet outside channel limit.		**Fl G** 4s		3	Green.	
8505	*- Lighted Buoy 24*		**Fl R** 6s		4	Red.	
8506	SHIP ISLAND PASS RANGE FRONT LIGHT	30 12 06 N 89 00 00 W	**Q W** (Day) **Q W** (Night) **Q W**	39 37 40	5	Skeleton tower on piles.	Day: Visible 2° each side of range line. Night: Visible all around; higher intensity 2° each side of range line.
8506.1	SHIP ISLAND PASS RANGE REAR LIGHT 6000 yards, 324.5° from front light.	30 14 34 N 89 02 00 W	**Oc W** 4s (Day) **Oc W** 4s (Night)	115 117		Skeleton tower on piles.	Visible 2° each side of range line.
8506.2	SHIP ISLAND PASS RANGE REAR PASSING LIGHT		**Fl W** 4s	43	6	On same structure as Ship Island Pass Range Rear Light.	
8507	*- Lighted Buoy 25*	30 12 54 N 88 59 48 W	**Fl G** 2.5s		4	Green.	
8508	*- Lighted Buoy 26*	30 13 00 N 88 59 42 W	**Fl R** 2.5s		4	Red.	
8510	- LIGHT 27		**Fl G** 6s	17	4	SG on pile.	Ra ref.
8515	- LIGHT 28		**Fl R** 4s	17	3	TR on pile.	Ra ref.
8520	- LIGHT 29		**Fl G** 4s	17	4	SG on pile.	Ra ref.
8525	- LIGHT 30		**Fl R** 6s	17	4	TR on pile.	Ra ref.
8530	CHEVRON PIPELINE LIGHT A	30 14 03 N 89 00 08 W	**Fl Y** 2.5s	18		On pile.	Private aid.
8535	CHEVRON PIPELINE LIGHT B	30 14 13 N 88 59 54 W	**Fl Y** 2.5s	18		On pile.	Private aid.

(1) No.	(2) Name and Location	(3) Position	(4) Characteristic	(5) Height	(6) Range	(7) Structure	(8) Remarks
			MISSISSIPPI - Eighth District				
8540	- LIGHT 31		**Fl G** 6s	17	4	SG on pile.	Ra ref.
8545	- LIGHT 32		**Fl R** 4s	17	3	TR on pile.	Ra ref.
8550	- LIGHT 33		**Fl G** 4s	17	4	SG on pile.	Ra ref.
8555	- LIGHT 34		**Fl R** 2.5s	17	3	TR on pile.	Ra ref.
8560	- LIGHT 35		**Q G**	17	3	SG on pile.	Ra ref.
8562	GULFPORT OBSTRUCTION LIGHT A	30 14 03 N 88 59 00 W	**Q W**	35	6	NB on concrete structure.	
8565	- UPPER REACH OUTBOUND RANGE FRONT LIGHT	30 13 51 N 88 58 55 W	**Q W** (Night) **Q W** (Night)	35 37	 5	KRW on pile.	Visible all around; higher intensity on the range line.
8570	GULFPORT UPPER REACH OUTBOUND RR 2,727 yards, 143.8° from front light.	30 12 45 N 88 57 59 W	**Iso W** 6s	81		KRW on skeleton tower on concrete pile. On same structure as Ship Island Light.	Visible 2° each side of rangeline.
8575	- LIGHT 36		**Q R**	17	3	TR on pile.	Ra ref.
8580	- LIGHT 37		**Oc G** 4s	17	4	SG on pile.	Ra ref.
8585	- LIGHT 39		**Fl G** 4s	17	4	SG on pile.	Ra ref.
8590	- LIGHT 40		**Fl R** 4s	17	3	TR on pile.	Ra ref.
8595 32755	- LIGHT 41		**Fl G** 2.5s	17	3	SG-SY on pile.	Ra ref.
8600 32750	- LIGHT 42		**Iso R** 6s	17	4	TR-SY on dolphin.	Ra ref.
8605 32765	- LIGHT 43		**Iso G** 6s	17	4	SG-TY on dolphin.	Ra ref.
8610 32760	- LIGHT 44		**Fl R** 2.5s	17	4	TR-TY on pile.	Ra ref.
8615	- LIGHT 45		**Fl G** 4s	17	4	SG on pile.	Ra ref.
8620	- LIGHT 46		**Fl R** 4s	17	3	TR on pile.	Ra ref.
8625	- LIGHT 47		**Fl G** 4s	17	4	SG on pile.	Ra ref.
8630	- LIGHT 48		**Fl R** 4s	17	3	TR on pile.	Ra ref.
8635	- LIGHT 49		**Fl G** 4s	17	4	SG on pile.	Ra ref.
8640	- LIGHT 50		**Fl R** 4s	17	3	TR on pile.	Ra ref.
8645	-UPPER REACH INBOUND RANGE FRONT LIGHT	30 21 12 N 89 05 06 W	**Q R** (Night) **Q R** (Night)	35 37	 3	KRW on skeleton tower on piles.	Visible all around; higher intensity on the range line.
8650	-UPPER REACH INBOUND RANGE REAR LIGHT 1,672 yards, 323.7° from front light.		**Oc R** 4s	81		KRW on skeleton tower on block.	Visible 2° each side of rangeline. Ra ref.
8655	- LIGHT 51		**Fl G** 4s	17	4	SG on pile.	Ra ref.
8660	- LIGHT 52		**Fl R** 4s	17	3	TR on pile.	Ra ref.
8670	- LIGHT 53		**Fl G** 2.5s	17	3	SG on pile.	Ra ref.
8675	- LIGHT 54		**Fl R** 2.5s	17	3	TR on pile.	Ra ref.
8680	- WRECK LIGHT WR54A 10 feet channelward of wreck of 40 foot fishing vessel.	30 19 24 N 89 03 18 W	**Q R**	17	3	TR on pile.	Ra ref.

(1) No.	(2) Name and Location	(3) Position	(4) Characteristic	(5) Height	(6) Range	(7) Structure	(8) Remarks
			MISSISSIPPI - Eighth District				
8685	- LIGHT 55		**Fl G** 4s	17	4	SG on pile.	Ra ref.
8690	- LIGHT 56		**Fl R** 4s	17	3	TR on pile.	Ra ref.
8695	- LIGHT 57		**Fl G** 6s	17	4	SG on pile.	Ra ref.
8700	- LIGHT 58		**Fl R** 6s	17	4	TR on pile.	Ra ref.
8705	- LIGHT 59		**Fl G** 4s	17	4	SG on pile.	Ra ref.
8710	- LIGHT 60		**Fl R** 4s	17	3	TR on pile.	Ra ref.
8715	- LIGHT 61		**Fl G** 2.5s	17	3	SG on pile.	Ra ref.
8720	- LIGHT 62		**Fl R** 2.5s	17	3	TR on pile.	Ra ref.
8725	- LIGHT 63		**Q G**	17	3	SG on pile.	Ra ref.
8742	PORT AUTHORITY DOLPHIN LIGHT	30 20 51 N 89 05 12 W	**Fl R** 6s			On dolphin.	
8744	- LIGHT 2	30 22 18 N 89 02 40 W	**Fl R** 2.5s	14		TR on pile.	Private aid.
8744.01	- Daybeacon 3					SG on pile.	Private aid.
8744.02	- Daybeacon 4					TR on pile.	Private aid.
8744.03	- Daybeacon 5	30 22 28 N 89 02 41 W				SG on pile.	Private aid.
	Gulfport Small Boat Harbor						
8745	- Buoy 1	30 20 43 N 89 04 53 W				Green can.	
8751	- LIGHT 3 30 feet outside channel limits.	30 20 36 N 89 05 17 W	**Fl G** 2.5s	17	4	SG on pile.	Ra ref.
8755	- Daybeacon 4 30 feet outside channel limit.					TR on pile.	Ra ref.
8760	- LIGHT 5 30 feet outside channel limits.		**Q G**	17	3	SG on pile.	Ra ref.
8765	- Daybeacon 6 30 feet outside channel limit.					TR on pile.	Ra ref.
8766	- Daybeacon 5A 30 feet outside channel limit.					SG on pile.	Ra ref.
8767	- Buoy 6A	30 21 18 N 89 06 00 W				Red nun.	
8769	- LIGHT 7 30 feet outside channel limits.	30 21 19 N 89 06 04 W	**Fl G** 4s	17	4	SG on pile.	Ra ref.
8771	- Buoy 8	30 21 22 N 89 05 58 W				Red nun.	
8775	- LIGHT 9 30 feet outside channel limits.	30 21 27 N 89 05 55 W	**Fl G** 2.5s	17	3	SG on dolphin.	Ra ref.
8780	GULFPORT HARBOR LIGHT	30 21 18 N 89 05 12 W	**Fl W** 4s	46		On skeleton tower.	Private aid.
	Gulfport Yacht Basin Channel						
8785	- LIGHT 2	30 21 38 N 89 04 56 W	**Q R**	17	4	TR on dolphin.	Higher intensity beam up channel toward Biloxi Channel Entrance and down Gulfport Channel.

(1) No.	(2) Name and Location	(3) Position	(4) Characteristic	(5) Height	(6) Range	(7) Structure	(8) Remarks
			MISSISSIPPI - Eighth District				
8790	- Daybeacon 3					SG on pile.	Ra ref.
8795	- Daybeacon 4					TR on pile.	Ra ref.
8800	- Daybeacon 5 20 feet outside channel limit.					SG on pile.	Ra ref.
8805	- Daybeacon 6					TR on pile.	Ra ref.
8810	- Daybeacon 7					SG on pile.	Ra ref.
8815	- LIGHT 8		**Fl R** 4s	20	3	TR on dolphin.	Ra ref.
8820	- Daybeacon 9					SG on pile.	Ra ref.
8825	- Daybeacon 10					TR on pile.	
	Mississippi Sound						
8830	- PIPELINE LIGHT CP-5	30 13 42 N 89 00 48 W	**Q W**	13		On pile.	Private aid.
	Long Beach Harbor						
8840	- LIGHT 1		**Fl G** 4s	14		SG on pile.	Private aid.
8845	- LIGHT 2	30 20 30 N 89 08 30 W	**Fl R** 4s	14		TR on pile.	Private aid.
8850	- Daybeacon 3					SG on pile.	Private aid.
8855	- Daybeacon 4					TR on pile.	Private aid.
8860	- Daybeacon 5					SG on pile.	Private aid.
8865	- Daybeacon 6					TR on pile.	Private aid.
8870	- Daybeacon 7					SG on pile.	Private aid.
8875	- Daybeacon 8					TR on pile.	Private aid.
8880	- Daybeacon 9					SG on pile.	Private aid.
8885	- Daybeacon 10	30 20 36 N 89 08 30 W				TR on pile.	Private aid.
8890	- Daybeacon 11					SG on pile.	Private aid.
8895	- Daybeacon 12					TR on pile.	Private aid.
8900	- Daybeacon 13					SG on pile.	Private aid.
8905	- Daybeacon 14					TR on pile.	Private aid.
	Cat Island Channel						
8910	CAT ISLAND SPIT COVE LIGHT 2	30 10 48 N 89 06 48 W	**Fl R** 4s	17	5	TR-TY on pile.	Ra ref.
8915	- Buoy A					Red and white stripes.	
8920	- Buoy B					Red and white stripes.	
8925	- Buoy C					Red and white stripes.	
8930	- Buoy D					Red and white stripes.	
8935	- Buoy E					Red and white stripes.	
8940	- Buoy F					Red and white stripes.	

(1) No.	(2) Name and Location	(3) Position	(4) Characteristic	(5) Height	(6) Range	(7) Structure	(8) Remarks
			MISSISSIPPI - Eighth District				
8945	- West Buoy 2					Red nun.	
8950	- West Buoy 4					Red nun.	
	Mississippi Sound						
	Pass Christian						
8955	- EAST ENTRANCE LIGHT 2	30 18 33 N 89 14 14 W	**Fl R** 6s	17	4	TR on pile.	Ra ref.
8960	- BREAKWATER LIGHT 4		**Q R**	32	3	TR on skeleton tower.	
8965	- WEST LIGHT 1	30 18 15 N 89 15 13 W	**Fl G** 6s	17	4	SG on pile.	Ra ref.
8970	- WEST LIGHT 2A	30 18 27 N 89 14 59 W	**Fl R** 2.5s	17	3	TR on pile.	Ra ref.
	St. Louis Bay						
	Bayou Portage Channel						
8975	- LIGHT 1	30 19 54 N 89 18 18 W	**Q G**	17	3	SG on dolphin.	Ra ref.
8980	- Daybeacon 2					TR on pile.	Ra ref.
8985	- LIGHT 3		**Q G**	17	3	SG on pile.	Ra ref.
8990	- Daybeacon 4					TR on pile.	Ra ref.
8995	- Daybeacon 5					SG on pile.	Ra ref.
9000	- LIGHT 7		**Fl G** 4s	17	4	SG on dolphin.	Ra ref.
9005	- Daybeacon 9	30 26 33 N 89 16 14 W				SG on pile.	Ra ref.
9010	- Buoy 12					Red nun.	
9015	- LIGHT 13		**Q G**	17	3	SG on dolphin.	Ra ref.
9020	- Buoy 14					Red nun.	
	Wolf River						
9025	- Preferred Channel Daybeacon A					JG on pile.	Ra ref.
9030	- LIGHT 3		**Fl G** 4s	17	4	SG on dolphin.	Ra ref.
9035	- LIGHT 5		**Q G**	17	3	SG on pile.	Ra ref.
	St. Louis Bay						
9040	DUPONT DIFFUSER PLATFORM LIGHTS (2)	30 22 18 N 89 19 06 W	**Fl W** 4s	17		NW on protective structure worded DANGER SUBMERGED PIPE.	Private aids.
	Jourdan River Channel						
9045	- Daybeacon 3	30 20 40 N 89 19 32 W				SG on pile.	Ra ref.
9050	- LIGHT 5	30 20 56 N 89 19 57 W	**Fl G** 4s	17	4	SG on pile.	Ra ref.
9055	- Daybeacon 7					SG on pile.	Ra ref.
9060	- Daybeacon 9			16		SG on pile.	Ra ref.

(1) No.	(2) Name and Location	(3) Position	(4) Characteristic	(5) Height	(6) Range	(7) Structure	(8) Remarks
			MISSISSIPPI - Eighth District				
	Bay Cove Marina to Casino Magic Marina						
9065	- Daybeacon 1	30 20 24 N 89 21 18 W		10		SG on pile.	Private aid.
9070	- Daybeacon 2			10		TR on pile.	Private aid.
9075	- Daybeacon 3			10		SG on pile.	Private aid.
	Mississippi Sound						
9077	MISSISSIPPI SOUND WRECK LIGHT WR4	30 15 36 N 89 14 24 W	**Q R**	17	3	TR on pile.	Ra ref.
9079	SQUARE HANDKERCHIEF SHOAL LIGHT "SH"	30 15 49 N 89 19 37 W	**Fl (2+1) G** 6s	17	3	JG on pile.	Ra ref.
9079.05	SQUARE HANDKERCHIEF SHOAL LIGHT 2	30 16 00 N 89 18 57 W	**Fl R** 2.5s	17	4	TR on pile.	Ra ref.
9079.07	MISSISSIPPI GULF FISHING BANKS BREAKWATER LIGHT A	30 16 15 N 89 18 49 W	**Fl Y** 2.5s	7		NY on pile.	Marks breakwater. Private aid.
9080	SQUARE HANDKERCHIEF SHOAL LIGHT 4	30 16 23 N 89 18 58 W	**Fl R** 4s	17	4	TR on pile.	Ra ref.
9082	HANCOCK COUNTRY BOAT RAMP LIGHT 1	30 18 05 N 89 19 40 W	**Fl G** 2.5s				Private aid.
9083	HANCOCK COUNTY BOAT RAMP LIGHT 2	30 18 00 N 89 19 24 W	**Fl R** 2.5s				Private aid.
	Mississippi Fishing Reef FR-MS-04						
9085	- Daybeacon A	30 17 30 N 89 20 12 W				NY on pile worded FISHING REEF FR-MS-04.	Private aid.
9090	- Daybeacon B	30 17 18 N 89 21 00 W				NY on pile worded FISHING REEF FR-MS-04.	Private aid.
9092	MISSISSIPPI GULF KEESLER FISH REEF LIGHT F	30 16 55 N 89 21 50 W	**Fl Y** 6s	8		NY on pile.	Private aid.
9095	- LIGHT C	30 17 12 N 89 20 36 W	**Fl Y** 6s	17		NY on pile worded FISHING REEF FR-MS-04.	Private aid.
	WAVELAND TO CATAHOULA BAY (Chart 11367)						
	Bayou Caddy						
9100	- LIGHT 1	30 13 52 N 89 24 07 W	**Fl G** 6s	17	4	SG on dolphin.	Ra ref.
9105	- Daybeacon 2					TR on pile.	Ra ref.
9110	- Daybeacon 3					SG on pile.	Ra ref.
9115	- LIGHT 4	30 14 24 N 89 25 00 W	**Q R**	17	3	TR on dolphin.	Ra ref.
9120	- LIGHT 5	30 14 18 N 89 25 24 W	**Fl G** 2.5s	17	3	SG on pile.	Ra ref.
	LAKE BORGNE AND APPROACHES (Chart 11371)						
	Mississippi Sound						
9125	GRAND PASS OYSTER BAY LIGHT 1	30 07 28 N 89 14 14 W	**Fl G** 4s	17	5	SG on dolphin.	Ra ref.
9130	THREE MILE PASS LIGHT 1	30 03 15 N 89 21 26 W	**Fl G** 4s	17	4	SG on pile.	Ra ref.

(1) No.	(2) Name and Location	(3) Position	(4) Characteristic	(5) Height	(6) Range	(7) Structure	(8) Remarks
			MISSISSIPPI - Eighth District				
9135	NINE MILE BAYOU ENTRANCE LIGHT 2	30 02 51 N 89 25 16 W	**Fl R** 4s	17	5	TR on dolphin.	Ra ref.
			LOUISIANA - Eighth District				
	WAVELAND TO CATAHOULA BAY (Chart 11367)						
	Pearl River Entrance Channel						
9140 33015	- PEARL RIVER ENTRANCE CHANNEL LIGHT 1 30 feet outside channel limit.	30 09 21 N 89 31 30 W	**Fl G** 4s	17	4	SG-TY on pile.	Ra ref.
9145	- Daybeacon 3					SG on pile.	Ra ref.
9150	- Daybeacon 5					SG on pile.	Ra ref.
9155	- Daybeacon 7					SG on pile.	Ra ref.
9157	- LIGHT 7A	30 10 58 N 89 31 39 W	**Fl G** 6s	17	4	SG on platform on piles.	Ra ref.
9160	- LIGHT 8	30 11 00 N 89 31 28 W	**Fl R** 4s	17	3	TR on pile.	Ra ref.
	Little Lake						
9175	- LIGHT 1		**Fl G** 2.5s	17	4	SG on dolphin.	Ra ref.
9180	- Buoy 2					Red nun.	
9185	- Daybeacon 3					SG on pile.	Ra ref.
9190	- Daybeacon 4					TR on pile.	Ra ref.
9195	- Daybeacon 5					SG on pile.	Ra ref.
9200	- LIGHT 7	30 10 06 N 89 37 04 W	**Fl G** 4s	17	4	SG on pile.	Ra ref.
9205	- Daybeacon 9					SG on pile.	Ra ref.
9210	- LIGHT 10	30 10 12 N 89 36 36 W	**Fl R** 6s	17	4	TR on pile.	Ra ref.
9215	- LIGHT 11		**Fl G** 2.5s	17	3	SG on dolphin.	Ra ref.
	Little Lake North Pass						
9220	- Daybeacon 2					TR on pile.	Ra ref.
9225	- Daybeacon 3					SG on pile.	Ra ref.
9230	- Daybeacon 5					SG on pile.	Ra ref.
	Little Lake						
9235	- Daybeacon 13					SG on pile.	Ra ref.
9240	- LIGHT 14	30 10 43 N 89 35 42 W	**Fl R** 4s	17	3	TR on pile.	Ra ref.
9245	- LIGHT 15		**Fl G** 2.5s	17	3	SG on pile.	Ra ref.
9250	- Daybeacon 16					TR on pile	Ra ref.
9255	- Daybeacon 18					TR on pile.	Ra ref.
9260	- Daybeacon 19					SG on pile.	

(1) No.	(2) Name and Location	(3) Position	(4) Characteristic	(5) Height	(6) Range	(7) Structure	(8) Remarks
			MISSISSIPPI - LOUISIANA - Eighth District				
	WAVELAND TO CATAHOULA BAY (Chart 11367)						
	Pearl River						
9265	- LIGHT 21		**Q G**	17	3	SG on dolphin.	Ra ref.
9270	- Daybeacon 23					SG on pile.	Ra ref.
9272	- LIGHT 23A	30 11 40 N 89 35 19 W	**Fl G** 6s	17	4	SG on pile.	Ra ref.
9275	- Daybeacon 24					TR on pile.	Ra ref.
9280	- LIGHT 25	30 12 01 N 89 35 23 W	**Fl G** 4s	17	4	SG on pile.	Ra ref.
	Port Bienville						
9285	- JUNCTION LIGHT PB	30 12 26 N 89 35 34 W	**Fl (2+1) R** 6s	17	3	JR on pile.	Ra ref.
9290	- Daybeacon 2					TR on pile.	Ra ref.
9295	- Daybeacon 3					SG on pile.	Ra ref.
	Pearl River						
9305	- LIGHT 30	30 12 44 N 89 35 46 W	**Fl R** 2.5s	17	3	TR on pile.	Ra ref.
9310	- Daybeacon 31					SG on pile.	Ra ref.
9315	- Daybeacon 33					SG on pile.	Ra ref.
9320	- LIGHT 35	30 13 15 N 89 36 54 W	**Fl G** 4s	17	4	SG on pile.	Ra ref.
9325	- Daybeacon 36					TR on pile.	Ra ref.
9330	- Daybeacon 38					TR on pile.	Ra ref.
9335	- Daybeacon 40					TR on pile.	Ra ref.
9340	- Daybeacon 41					SG on pile.	Ra ref.
9345	- LIGHT 43	30 15 28 N 89 37 59 W	**Fl G** 2.5s	17	3	SG on pile.	Ra ref.
9350	- Daybeacon 45					SG on pile.	Ra ref.
9355	- Daybeacon 48					TR on pile.	Ra ref.
9360	- Daybeacon 49					SG on pile.	Ra ref.
9365	- Daybeacon 50					TR on pile.	Ra ref.
9370	- Daybeacon 51					SG on pile.	Ra ref.
9375	- Daybeacon 52					TR on pile.	Ra ref.
9385	- Daybeacon 55					SG on pile.	Ra ref.
9390	- Daybeacon 57					SG on pile.	Ra ref.
9395	- LIGHT 59		**Fl G** 2.5s	25	3	SG on skeleton tower on piles.	Ra ref.
9400	- Daybeacon 60					TR on pile.	Ra ref.
9405	- Daybeacon 61					SG on pile.	Ra ref.
9410	- LIGHT 62	30 18 54 N 89 37 36 W	**Fl R** 2.5s	17	3	TR on dolphin.	Ra ref.

(1) No.	(2) Name and Location	(3) Position	(4) Characteristic	(5) Height	(6) Range	(7) Structure	(8) Remarks
	MISSISSIPPI - LOUISIANA - Eighth District						
9415	- Daybeacon 63					SG on pile.	Ra ref.
9420	- Daybeacon 63A					SG on pile.	Ra ref.
9425	- Daybeacon 64					TR on pile.	Ra ref.
9430	- Daybeacon 66					TR on pile.	Ra ref.
9435	- Daybeacon 67					SG on pile.	Ra ref.
9440	- Daybeacon 68					TR on pile.	Ra ref.
9445	- Daybeacon 70					TR on pile.	Ra ref.
9450	- Daybeacon 72					TR on pile.	Ra ref.
9455	- Daybeacon 73					SG on pile.	Ra ref.
	LOUISIANA - Eighth District						
	WAVELAND TO CATAHOULA BAY (Chart 11367)						
	West Pearl River						
	River is marked with numerous unlisted, unlighted buoys which are periodically relocated to meet changing conditions.						
9460	- Buoy 1	30 09 42 N 89 39 00 W				Green can.	Ra ref.
9465	- Buoy 2					Red nun.	Ra ref.
9468	LAKE BORGNE WR LIGHT 2	30 06 37 N 89 30 45 W	**Q R**	17	3	TR on pile.	
	LAKE BORGNE AND APPROACHES (Chart 11371)						
	Lake Borgne						
9470	BAYOU BILOXI ENTRANCE LIGHT 1 1,000 yards, 341° from entrance.	30 00 24 N 89 33 36 W	**Fl G** 4s	17	4	SG on dolphin.	Higher intensity beam toward Rigolets.
9475	BAYOU ST. MALO LIGHT 1	29 53 18 N 89 36 00 W	**Fl G** 6s	17	4	SG on dolphin.	
	Bayou Yscloskey						
9480	- LIGHT 2	29 52 20 N 89 40 26 W	**Fl R** 6s	17	4	TR on pile.	Ra ref.
9482	- Daybeacon 3					SG on pile.	
9485	- Daybeacon 4					TR on pile.	Ra ref.
	Lake Borgne						
9495	PROCTOR POINT LIGHT	29 56 47 N 89 42 30 W	**Fl W** 6s	17	5	NB on dolphin.	Ra ref.
9500	ALLIGATOR POINT LIGHT	30 01 10 N 89 43 12 W	**Fl W** 2.5s	17	5	NB on dolphin.	Ra ref.
	Bayou Dupree						
9505	- LIGHT 1	29 57 16 N 89 49 22 W	**Fl G** 6s	17	5	SG on dolphin.	Ra ref.
9510	- Daybeacon 2					TR on pile.	

(1) No.	(2) Name and Location	(3) Position	(4) Characteristic	(5) Height	(6) Range	(7) Structure	(8) Remarks
			LOUISIANA - Eighth District				
9515	- Daybeacon 3					SG on pile.	
9520	- Daybeacon 4					TR on pile.	
9525	- Daybeacon 5					SG on piles.	Ra ref.
9530	Martello Castle Oyster Reef Daybeacons (6)	29 56 36 N 89 50 06 W				NW on pile worded DANGER SUBMERGED OYSTER REEF.	Private aids.
	Chef Menteur Pass						
9535	- LIGHT 2	30 02 13 N 89 45 49 W	**Fl R** 4s	28	5	TR on pile.	Ra ref.
9540	Rigolets-New Orleans Junction Daybeacon B	30 03 03 N 89 46 40 W				JG-SY on pile.	
9545	RIGOLETS-NEW ORLEANS JUNCTION LIGHT A	30 03 11 N 89 46 30 W	**Fl (2+1) R** 6s	17	4	JR-TY on pile.	
9550 33100	- LIGHT 4	30 03 54 N 89 47 19 W	**Fl R** 2.5s	17	4	TR-TY on pile.	Ra ref.
9555 33105	- LIGHT 5	30 03 34 N 89 47 44 W	**Fl G** 2.5s	25	4	SG-SY on pile.	Ra ref.
9560	- LIGHT 6	30 06 03 N 89 48 54 W	**Fl R** 4s	17	4	TR on dolphin.	
9562	THE RIGOLETS BRIDGE APPROACH RANGE FRONT LIGHT		**Q W**		5	KRW on skeleton tower on piles.	
9563	THE RIGOLETS BRIDGE APPROACH RANGE REAR LIGHT 1,076 yards, 301.5° from front light.		**Iso W** 6s	47		KRW on skeleton tower on piles.	Visible 2° each side of rangeline.
	The Rigolets						
9565	- LIGHT 2	30 09 40 N 89 39 07 W	**Fl R** 6s	17	4	TR on dolphin.	Ra ref.
9570	- LIGHT 3	30 10 24 N 89 41 20 W	**Fl G** 4s	17	4	SG on dolphin.	Ra ref.
9575	- LIGHT 4	30 10 01 N 89 43 00 W	**Fl R** 4s	17	3	TR on dolphin.	Ra ref.
9577	*Louisiana State University Oceanographic Lighted Buoy B*	30 10 19 N 89 43 48 W	**Fl Y** 4s	3		Yellow.	Private aid.
9580	FORT PIKE LIGHT 1	30 09 52 N 89 44 09 W	**Fl G** 6s	17	4	SG on pile.	Ra ref.
9585	- LIGHT 5	30 10 30 N 89 44 35 W	**Fl G** 4s	17	4	SG on dolphin.	Ra ref.
9590	- LIGHT 6	30 10 38 N 89 45 16 W	**Fl R** 2.5s	17	3	TR on pile.	Ra ref.

Section 7

Lakes Pontchartrain and Maurepa, LA to Breton Sound, LA

(1) No.	(2) Name and Location	(3) Position	(4) Characteristic	(5) Height	(6) Range	(7) Structure	(8) Remarks
			LOUISIANA - Eighth District				
	LAKES PONTCHARTRAIN AND MAUREPAS (Chart 11369)						
9595	Lake Pontchartrain Rock Pile Inner Daybeacon	30 09 55 N 89 44 57 W				NW on pile worded DANGER ROCKS.	
9600	Lake Pontchartrain Rock Pile Outer Daybeacon	30 09 52 N 89 44 57 W				NW on pile worded DANGER ROCKS.	
9603	Fritchie March Weir Danger Daybeacons (4)	30 13 45 N 88 44 48 W		7		NW on pile worded DANGER DO NOT PROCEED.	Marks weir. Private aid.
	North Shore Channel						
9615	- Daybeacon 3	30 10 51 N 89 45 39 W				SG on pile.	Ra ref.
9620	- Daybeacon 5					SG on pile.	
9625	- Daybeacon 7	30 11 42 N 89 46 15 W				SG on pile.	
9627	NORTH SHORE CHANNEL LIGHT 8	30 11 48 N 89 46 28 W	**Q R**	17	3	TR on pile.	Ra ref.
9630	- Daybeacon 9					SG on pile.	
9635	- Daybeacon 11					SG on pile.	
9640	- Daybeacon 13					SG on pile.	
9645	- Daybeacon 15	30 11 45 N 89 48 02 W				SG on pile.	Ra ref.
	Eden Isle Channel						
9660	- Daybeacon 1	30 12 38 N 89 48 35 W				SG on dolphin.	Private aid.
9663	EDEN ISLES CH DAYBEACON 2	30 12 35 N 89 48 00 W				TR on pile.	Private aid.
9665	- Daybeacon 3	30 12 42 N 89 47 57 W				SG on pile.	Private aid.
9670	- Daybeacon 4	30 12 40 N 89 47 56 W				TR on pile.	Private aid.
	Southern Natural Gas						
9715	IRISH BAYOU LIGHT 1	30 08 30 N 89 51 32 W	**Fl G** 6s	17	4	SG on pile.	Ra ref.
	North Shore Beach						
9720	- Daybeacon 1	30 13 06 N 89 49 48 W				SG on pile.	Private aid. Ra ref.
9725	- Daybeacon 2	30 13 06 N 89 49 42 W				TR on pile.	Private aid. Ra ref.
9730	- Daybeacon 3	30 13 12 N 89 49 48 W				SG on pile.	Private aid.
9735	- Daybeacon 4	30 13 12 N 89 49 42 W				TR on pile.	Private aid.

(1) No.	(2) Name and Location	(3) Position	(4) Characteristic	(5) Height	(6) Range	(7) Structure	(8) Remarks
	LOUISIANA - Eighth District						
	Bayou Bonfouca Channel						
9740	- LEADING LIGHT	30 14 59 N 89 51 58 W	**Iso W** 6s	17	6	NB on dolphin.	Visible all around; higher intensity down channel.
9745	- LIGHT 2	30 13 06 N 89 51 58 W	**Fl R** 4s	17	4	TR on dolphin.	
9750	- Daybeacon 3					SG on pile.	
9755	- Daybeacon 4					TR on pile.	
9760	- Daybeacon 5					SG on pile.	
9770	- Daybeacon 6					TR on pile.	
9780	- Daybeacon 8					TR on pile.	
9785	- Daybeacon 10	30 14 55 N 89 51 56 W				TR on pile.	
9790	S. Railway E Lake Ponch M Buoy	30 12 00 N 89 50 00 W				White with blue band.	Private aid.
	Southern Natural Gas						
9810	LAKE PONTCHARTRAIN TIE-IN PLATFORM LIGHT	30 09 06 N 89 53 48 W	**Q R**	14		On concrete platform.	Private aid.
	Lincoln Beach						
9853.1	- Danger Daybeacon	30 04 24 N 89 57 12 W				NW on pile worded DANGER SPOIL AREA.	Private aid.
9853.2	- Danger Daybeacon East Breakwater (2)	30 04 24 N 89 57 06 W				NW on pile worded DANGER ROCK JETTY.	Private aid.
9853.4	- Danger Daybeacon West Breakwater (2)	30 07 06 N 89 57 24 W				NW on pile worded DANGER ROCK JETTY.	Private aid.
	Southern Natural Gas						
	Lacombe Bayou						
9855	- ENTRANCE LIGHT 2	30 15 04 N 89 57 06 W	**Fl R** 4s	17	4	TR on dolphin.	
9857	- Entrance Daybeacon 4	30 15 19 N 89 57 01 W		17		TR on pile.	Ra ref.
9860	- LIGHT 5	30 15 36 N 89 56 54 W	**Fl G** 2.5s	17	4	SG on pile.	Ra ref.
	South Shore Harbor Breakwater Channel						
9870	- APPROACH LIGHT A	30 02 54 N 90 01 12 W	**Mo (A) W**			MR on dolphin.	Private aid.
9875	- LIGHT 1	30 02 48 N 90 00 00 W	**Q G**			SG on dolphin.	Marks breakwater. Private aid.
9880	- LIGHT 2	30 02 42 N 90 01 00 W	**Fl R** 2.5s			TR on dolphin.	Private aid.
9885	- LIGHT 3	30 02 42 N 90 00 54 W	**Q G**			SG on dolphin.	Marks breakwater. Private aid.
9890	- LIGHT 4	30 02 36 N 90 00 54 W	**Fl R** 4s			TR on dolphin.	Private aid.
9895	- LIGHT 5	30 02 36 N 90 00 48 W	**Q G**			SG on dolphin.	Marks breakwater. Private aid.

(1) No.	(2) Name and Location	(3) Position	(4) Characteristic	(5) Height	(6) Range	(7) Structure	(8) Remarks
			LOUISIANA - Eighth District				
9900	- LIGHT 6	30 02 36 N 90 00 54 W	**Fl R** 6s			TR on dolphin.	Private aid.
9905	- LIGHT 7	30 02 36 N 90 00 42 W	**Q G**			SG on dolphin.	Marks breakwater. Private aid.
9910	- LIGHT 8	30 02 30 N 90 00 48 W	**Q R**			TR on dolphin.	Private aid.
9915	- LIGHT 9	30 02 30 N 90 00 42 W	**Q G**			SG on dolphin.	Marks breakwater. Private aid.
9920	- LIGHT 10	30 02 30 N 90 00 48 W	**Fl R** 2.5s			TR on bulkhead.	Private aid.
9925	- Daybeacon 11	30 02 24 N 90 00 48 W				SG on dolphin.	Private aid.
9930	- LIGHT 13	30 02 30 N 90 00 48 W	**Fl G** 2.5s			SG on bulkhead.	Private aid.
	Southern Natural Gas						
9935	LAKEFRONT AIRPORT APPROACH LIGHTS (4)		**Q W**				Private aids.
9937	UNO LIGHT B	30 09 54 N 90 04 54 W	**Fl Y** 4s	10		On pile.	Private aid.
	New Canal						
9992	NEW CANAL LIGHT	30 01 38 N 90 06 48 W	**Fl (2) W** 5s	15		On skeleton pole.	Private aid.
9995	- WEST JETTY LIGHT 2		**Fl R** 4s	25	5	TR on pile.	
	Bayou Castine						
10005	- Entrance Daybeacon 1	30 20 48 N 90 03 50 W				SG on pile.	
10010	- LIGHT 2		**Fl R** 4s	17	4	TR on pile.	
10015	- LIGHT 3	30 20 50 N 90 03 48 W	**Fl G** 4s	26	4	SG on pile.	
	Mariners Village Marina						
10020	- Daybeacon 1					SG on pile.	Private aid.
10025	- LIGHT 2		**Fl W** 2.5s	10		TR on dolphin.	Private aid.
10030	- Daybeacon 3					SG on pile.	Private aid.
10035	- Daybeacon 4					TR on pile.	Private aid.
10040	- Daybeacon 5					SG on pile.	Private aid.
10045	- Daybeacon 6					TR on pile.	Private aid.
	Lake Pontchartrain						
10050	- SLAB STORAGE EAST LIGHTS (2)		**Q W**	20		On concrete slab.	Private aids.
10055	- SLAB STORAGE WEST LIGHTS (2)		**Q W**	20		On concrete slab.	Private aids.
	Causeway Cut No. 1						
10060	- LIGHT 1	30 14 30 N 90 05 54 W	**Fl G** 4s	17		SG on pile.	Private aid.

(1) No.	(2) Name and Location	(3) Position	(4) Characteristic	(5) Height	(6) Range	(7) Structure	(8) Remarks
			LOUISIANA - Eighth District				
10065	- LIGHT 2	30 15 12 N 90 05 48 W	**Fl R** 4s	15		TR on pile.	Private aid.
10070	- LIGHT 3	30 14 48 N 90 06 18 W	**Fl G** 4s	15		SG on pile.	Private aid.
10075	- LIGHT 4	30 15 06 N 90 06 18 W	**Fl R** 4s	15		TR on pile.	Private aid.
10077	CAUSEWAY BRIDGE ELECTRICAL DISTRIBUTION LIGHTS (19)	30 11 02 N 90 07 32 W	**Q W**	26		On platform.	Marks power distribution vaults.
10080	- LIGHT 5	30 14 54 N 90 07 24 W	**Fl G** 4s	15		SG on pile.	Private aid.
10085	- LIGHT 6	30 15 12 N 90 07 18 W	**Fl R** 4s	15		TR on pile.	Private aid.
10090	- LIGHT 7	30 14 48 N 90 07 54 W	**Fl G** 4s	15		SG on pile.	Private aid.
10095	- LIGHT 8	30 15 30 N 90 07 48 W	**Fl R** 4s	15		TR on pile.	Private aid.
	Causeway Cut No. 2						
10100	- LIGHT 1	30 07 36 N 90 07 06 W	**Fl G** 4s	15		SG on pile.	Private aid.
10105	- LIGHT 2	30 08 18 N 90 06 00 W	**Fl R** 4s	15		TR on pile.	Private aid.
10110	- LIGHT 3	30 07 54 N 90 07 36 W	**Fl G** 4s	15		SG on pile.	Private aid.
10115	- LIGHT 4	30 08 12 N 90 07 30 W	**Fl R** 4s	15		TR on pile.	Private aid.
10120	- LIGHT 5	30 07 00 N 90 08 36 W	**Fl G** 4s	15		SG on pile.	Private aid.
10125	- LIGHT 6	30 08 18 N 90 08 30 W	**Fl R** 4s	15		TR on pile.	Private aid.
10130	- LIGHT 7	30 07 54 N 90 09 06 W	**Fl G** 4s	15		SG on pile.	Private aid.
10135	- LIGHT 8	30 08 36 N 90 08 00 W	**Fl R** 4s	15		TR on pile.	Private aid.
	Tchefuncta River						
10140	- RANGE FRONT LIGHT	30 22 43 N 90 10 10 W	**Q W**	25		KRW on skeleton tower.	Visible all around; higher intensity on rangeline.
10145	- RANGE REAR LIGHT 141 yards, 015° from front light.		**Iso W** 6s	49		White conical tower.	Visible all around; higher intensity on rangeline.
10150	- LIGHT 2 100 feet outside channel limit.	30 22 03 N 90 10 22 W	**Fl R** 4s	17	4	TR on pile.	
10155	- Daybeacon 4					TR on pile.	
10160	- Daybeacon 6					TR on pile.	
10165	- Daybeacon 8					TR on pile.	
10170	- Daybeacon 10					TR on pile.	

(1) No.	(2) Name and Location	(3) Position	(4) Characteristic	(5) Height	(6) Range	(7) Structure	(8) Remarks
			LOUISIANA - Eighth District				
	Port Louis Entrance Channel						
10175	- LIGHT 1	30 22 29 N 90 12 20 W	**Fl G** 2.5s	7		SG on pile.	Private aid.
10180	- LIGHT 2		**Fl R** 2.5s			TR on pile.	Private aid.
10185	- SAFE WATER CHANNEL TOWER LIGHTS (4)		**Mo (A) W**			MR on pile.	Lights flash in unison. Private aids.
10190	- Daybeacon 3					SG on pile.	Private aid.
10195	- Daybeacon 4					TR on pile.	Private aid.
10200	- Daybeacon 5					SG on pile.	Private aid.
10205	- Daybeacon 6					TR on pile.	Private aid.
10210	- Daybeacon 7					SG on pile.	Private aid.
10215	- Daybeacon 8					TR on pile.	Private aid.
10220	- LIGHT 9		**Fl G** 2.5s			SG on pile.	Private aid.
10225	- LIGHT 10		**Fl R** 2.5s			TR on pile.	Private aid.
10230	- Daybeacon 11					SG on pile.	Private aid.
10235	- Daybeacon 12					TR on pile.	Private aid.
	Lake Pontchartrain						
10240	NEW ORLEANS VOR PLATFORM LIGHTS (8)	30 01 48 N 90 10 30 W	**F R**	27		On square platform.	Private aid.
10250	- PIPELINE LIGHT A1		**Fl Y** 2.5s	15			Private aid.
10255	- PIPELINE LIGHT B1		**Fl Y** 2.5s	15			Private aid.
10260	- PIPELINE LIGHT C		**Fl Y** 2.5s	17			Private aid.
10265	- PIPELINE LIGHT C1		**Fl Y** 2.5s	15			Private aid.
10270	- PIPELINE LIGHT D		**Fl Y** 2.5s	17			Private aid.
10275	- PIPELINE LIGHT D1		**Fl Y** 2.5s	17			Private aid.
10280	- PIPELINE LIGHT E		**Fl Y** 2.5s	17			Private aid.
10281	UNO LIGHT A		**Fl Y** 4s	10		On pile.	Maintained by U.N.O. Private aid.
10285	- PIPELINE LIGHT E1		**Fl Y** 2.5s	17			Private aid.
10290	- PIPELINE LIGHT F		**Fl Y** 2.5s	18			Private aid.
10295	- PIPELINE LIGHT F1		**Fl Y** 2.5s	17			Private aid.
10300	- PIPELINE LIGHT G		**Fl Y** 2.5s	14			Private aid.
10310	- PIPELINE LIGHT H		**Fl Y** 2.5s	17			Private aid.
10315	- PIPELINE LIGHT I1		**Fl Y** 2.5s	17			Private aid.
10320	- PIPELINE LIGHT J		**Fl Y** 2.5s	17			Private aid.
10325	- PIPELINE LIGHT J1		**Fl Y** 2.5s	15			Private aid.
10330	- PIPELINE LIGHT K		**Fl Y** 2.5s	18			Private aid.
10335	- PIPELINE LIGHT K1		**Fl Y** 2.5s	15			Private aid.

(1) No.	(2) Name and Location	(3) Position	(4) Characteristic	(5) Height	(6) Range	(7) Structure	(8) Remarks
			LOUISIANA - Eighth District				
10340	- PIPELINE LIGHT L		**Fl Y** 2.5s	17			Private aid.
10345	- PIPELINE LIGHT L1		**Fl Y** 2.5s	15			Private aid.
10350	- PIPELINE LIGHT M		**Fl Y** 2.5	15			Private aid.
10355	- PIPELINE LIGHT M1		**Fl Y** 2.5s	15			Private aid.
10360	- POWER LINE LIGHTS (45)		**Q W**	11		On power line structure.	Private aids.
10362	ENTERGY TOWER FENDER LIGHTS (2)	30 02 36 N 90 14 12 W	**Fl R** 2.5s			Steel dolphins.	Marks elevated clearance for for electrical transmission power lines. Private aids.
10363	ENTERGY TOWER FENDER LIGHTS (2)	30 02 00 N 90 14 00 W	**Fl G** 2.5s			Steel dolphin.	Marks elevated clearance for electrical transmission power line. Private aids.
10365	- NORTHWEST POWER LINE LIGHTS (12)	30 21 06 N 90 14 12 W	**Q W**	11		On power line structures.	Private aids.
10367	LUMCON ENVIRONMENTAL MONITORING STATION LIGHT	30 18 53 N 90 16 50 W	**Fl Y** 2.5s	10		On platform.	Private aid.
	Tangipahoa River						
10370	- LIGHT 2	30 19 42 N 90 15 40 W	**Fl R** 4s	17	4	TR on dolphin.	
10375	- Daybeacon 4					TR on pile.	
10380	- Daybeacon 6					TR on pile.	
10385	- LIGHT 8		**Fl R** 4s	17	4	TR on dolphin.	
	Pass Manhac South Channel						
10405	- LIGHT 1	30 16 30 N 90 18 42 W	**Fl G** 4s	17	4	SG on pile.	
10412	- Daybeacon 3	30 16 51 N 90 18 33 W		15		SG on pile.	Ra ref.
10417	- Daybeacon 5	30 17 12 N 90 18 22 W		15		SG on pile.	Ra ref.
10422	- LIGHT 7	30 17 30 N 90 18 12 W	**Fl G** 2.5s	17	4	SG on pile.	
	LAKES PONTCHARTRAIN AND MAUREPAS (Chart 11369)						
10426	Williams Land Company Danger Daybeacon South	30 19 52 N 90 24 42 W		7		NW on pile.	Worded: DANGER BARRICADE AHEAD
10427	Williams Land Company Danger Lighted Buoy	30 19 53 N 90 24 43 W				White with Orange Bands and Open Face Diamond.	Marks Barricade on Private Canal.
10428	Williams Land Company danger Daybeacon North	30 19 52 N 90 24 45 W		7		NW on pile.	Worded: Danger barricade Ahead.
	Lake Maurepas						
10430	- Daybeacon 2					TR on pile.	
10435	- Daybeacon 4					TR on pile.	
10440	- LIGHT 6	30 17 42 N 90 26 01 W	**Fl R** 4s	17	4	TR on dolphin.	

(1) No.	(2) Name and Location	(3) Position	(4) Characteristic	(5) Height	(6) Range	(7) Structure	(8) Remarks
			LOUISIANA - Eighth District				
10445	TICKFAW RIVER LIGHT 1	30 20 30 N 90 28 30 W	**Fl G** 4s	17	4	SG on dolphin.	
10450	Tickfaw River Daybeacon 3					SG on pile.	
	Amite River						
10455	- LIGHT 1	30 17 50 N 90 33 29 W	**Fl G** 4s	25	4	SG on skeleton tower.	
10460	Scana Petroleum Resources Cut Daybeacon 1					SG on pile.	Private aid.
10465	SCANA PETROLEUM RESOURCES CUT LIGHT 2	30 13 00 N 90 34 06 W	**Fl R** 4s	10		TR on pile.	Private aid.
	Blind River						
10470	- LIGHT 2	30 12 13 N 90 34 36 W	**Fl R** 4s	17	4	TR on pile.	
10475	- Daybeacon 4					TR on pile.	
10480	RESERVE RELIEF CANAL LIGHT 2	30 10 23 N 90 32 57 W	**Fl R** 4s	17	4	TR on pile.	Ra ref.
	LAKE BORGNE AND APPROACHES (Chart 11371)						
10485	CAL-KY PIPELINE LIGHT CP-4B	30 07 58 N 89 05 02 W	**Fl Y** 2.5s	13		On pile.	Private aid.
	CHANDELEUR AND BRETON SOUNDS (Chart 11363)						
	Chandeleur Sound						
10490 350	**Chandeleur Light**	30 02 48 N 88 52 42 W	**Fl W** 6s	65	9	NB on a skeleton tower.	
10495	DOOR POINT LIGHT 5	30 03 44 N 89 07 28 W	**Fl G** 4s	30	5	SG on pile.	
10500	CAL-KY PIPELINE LIGHT CP-55	30 02 54 N 89 06 30 W	**Fl Y** 2.5s	15		Pile.	Private aid.
10505	CAL-KY PIPELINE LIGHT CP-4A	29 58 42 N 89 07 48 W	**Fl Y** 2.5s	13		Pile.	Private aid.
10510	CAL-KY PIPELINE LIGHT CP-4	29 54 12 N 89 09 18 W	**Fl Y** 2.5s				Private aid.
10515	*Old Harbor Island Lighted Buoy 1*	29 46 36 N 89 03 43 W	**Fl G** 4s		4	Green.	
10520	MORGAN HARBOR PASS LIGHT 2	29 48 48 N 89 16 24 W	**Q W**	12		TR on dolphin.	Private aid.
10525	- PIPELINE LIGHT CP-3A	29 44 42 N 89 13 00 W	**Q W**	13		Concrete pile.	Private aid.
10530	POINT CHICOT LIGHT 1	29 43 54 N 89 15 42 W	**Fl G** 4s	17	4	SG on pile.	
	MISSISSIPPI RIVER - Venice to New Orleans (Chart 11364)						
	Lake Eloi						
10535	- LIGHT 1	29 43 54 N 89 25 24 W	**Fl G** 6s	17	4	SG on dolphin.	Ra ref.
10540	- Daybeacon 3					SG on pile.	
10545	- LIGHT 5		**Fl G** 4s	17	4	SG on dolphin.	

(1) No.	(2) Name and Location	(3) Position	(4) Characteristic	(5) Height	(6) Range	(7) Structure	(8) Remarks
			LOUISIANA - Eighth District				
10550	- Daybeacon 7					SG on pile.	
10555	- LIGHT 9		**Fl G** 2.5s	17	3	SG on pile.	
	CHANDELEUR AND BRETON SOUNDS (Chart 11363)						
	Mississippi River - Gulf Outlet						
10565	- *Lighted Buoy 1* 200 yards outside channel limit.	29 25 21 N 88 59 24 W	**Fl G** 4s		4	Green.	
10570	- *Lighted Bell Buoy 2* 200 yards outside channel limit.	29 25 30 N 88 59 18 W	**Fl (2) R** 5s		4	Red.	
10575	- *Lighted Buoy 3* 150 yards outside channel limit.		**Fl G** 2.5s		4	Green.	
10580	- *Lighted Buoy 4* 150 yards outside channel limit.		**Fl R** 2.5s		4	Red.	
10585	- *Lighted Buoy 5*	29 26 36 N 89 01 42 W	**Fl G** 4s		4	Green.	
10590	- *Lighted Buoy 6*	29 26 42 N 89 01 42 W	**Fl R** 4s		4	Red.	
10595	- *Lighted Buoy 7*	29 27 14 N 89 02 57 W	**Fl G** 4s		4	Green.	
10600	- *Lighted Buoy 8*	29 27 18 N 89 02 54 W	**Fl R** 4s		4	Red.	
10605	- PIPELINE MARKER LIGHT 9	29 27 30 N 89 03 36 W	**Q G**	24		Pile structure.	Private aid.
10610	- PIPELINE MARKER LIGHT 10		**Q R**	24		Pile structure.	Private aid.
10615	- *Lighted Buoy 11*		**Fl G** 4s		4	Green.	
10620	- *Lighted Buoy 12*		**Fl R** 4s		4	Red.	
10625	- *Lighted Buoy 13*		**Fl G** 4s		4	Green.	
10630	- *Lighted Buoy 14*		**Fl R** 4s		4	Red.	
10635	- *Lighted Buoy 17*		**Fl G** 2.5s		4	Green.	
10640	- *Lighted Buoy 18*		**Fl R** 2.5s		4	Red.	
10645	- *Lighted Buoy 19*	29 29 42 N 89 07 42 W	**Q G**		4	Green.	
10650	- *Lighted Buoy 20*		**Q R**		4	Red.	
10655	- *Lighted Buoy 21*		**Fl G** 2.5s		4	Green.	
10660	- *Lighted Buoy 22*		**Fl R** 2.5s		4	Red.	
10665	- *Lighted Buoy 23*		**Fl G** 4s		4	Green.	
10670	- *Lighted Buoy 24*		**Fl R** 4s		4	Red.	
10675	- LIGHT 24A	29 31 22 N 89 09 52 W	**Fl R** 2.5s	17	3	TR on pile.	Ra ref.
10680	- LIGHT 25	29 31 18 N 89 10 01 W	**Fl G** 6s	17	4	SG on pile.	
10685	- PIPELINE LIGHT 25A		**Q G**	22		SG on piles.	Private aid.

(1) No.	(2) Name and Location	(3) Position	(4) Characteristic	(5) Height	(6) Range	(7) Structure	(8) Remarks
			LOUISIANA - Eighth District				
10690	- PIPELINE LIGHT 26		**Q R**	22		TR on piles.	Private aid.
10695	- PIPELINE MARKER LIGHT 27		**Q G**	20		Pile structure.	Private aid.
10700	- PIPELINE MARKER LIGHT 28		**Q R**	20		Pile structure.	Private aid.
10705	- LIGHT 31 150 feet outside channel.	29 32 12 N 89 11 18 W	**Iso G** 6s	17	4	SG on pile.	Ra ref.
10710	- LIGHT 32 150 feet outside channel.		**Iso R** 6s	17	4	TR on pile.	Ra ref.
10715	- LIGHT 33	29 32 54 N 89 12 18 W	**Q G**	17	4	SG on dolphin.	
10720	- LIGHT 34 150 feet outside channel.		**Q R**	17	4	TR on pile.	Ra ref.
10725	- LIGHT 35 150 feet outside channel.		**Fl G** 6s	17	4	SG on pile.	Ra ref.
10730	- LIGHT 36 150 feet outside channel.		**Fl R** 6s	17	4	TR on pile.	Ra ref.
10735	- LIGHT 37 150 feet outside channel.		**Iso G** 6s	17	4	SG on pile.	Ra ref.
10740	- LIGHT 38 150 feet outside channel.		**Iso R** 6s	17	4	TR on pile.	Ra ref.
10745	- LIGHT 41 250 feet outside channel limit.	29 34 45 N 89 14 57 W	**Fl G** 2.5s	17	4	SG on pile.	
10750	- LIGHT 42 150 feet outside channel limit.	29 34 53 N 89 14 51 W	**Fl R** 2.5s	17	4	TR on pile.	
10755	- LIGHT 43 150 feet outside channel limit.		**Fl G** 4s	17	4	SG on pile.	Ra ref.
10760	- LIGHT 44 150 feet outside channel limit.		**Fl (2) R** 5s	17	4	TR on pile.	Ra ref.
10765	- LIGHT 45	29 36 20 N 89 17 11 W	**Fl G** 2.5s	17	4	SG on pile.	
10770	- LIGHT 46	29 36 27 N 89 17 05 W	**Fl R** 2.5s	17	4	TR on pile.	Ra ref.
10775	- LIGHT 47		**Fl G** 4s	17	4	SG on pile.	Ra ref.
10780	- LIGHT 48 150 feet outside channel limit.	29 37 16 N 89 18 17 W	**Fl R** 4s	17	4	TR on dolphin.	Ra ref.
10785	- PIPELINE MARKER LIGHT 49	29 37 18 N 89 18 30 W	**Q G**	24		Pile.	Private aid.
10790	- PIPELINE MARKER LIGHT 50		**Q R**	24		Pile.	Private aid.
10795	- LIGHT 53	29 38 00 N 89 19 36 W	**Fl G** 4s	17	4	SG on dolphin.	
10800	- LIGHT 54 150 feet outside channel limit.		**Fl R** 4s	17	4	TR on dolphin.	
10805	- LIGHT 55 150 feet outside channel limit.	29 38 36 N 89 20 26 W	**Fl G** 6s	20	4	SG on pile.	

(1) No.	(2) Name and Location	(3) Position	(4) Characteristic	(5) Height	(6) Range	(7) Structure	(8) Remarks
			LOUISIANA - Eighth District				
10810	- LIGHT 56	29 38 42 N 89 20 21 W	**Fl R** 6s	22	4	TR on pile.	
10815	- LIGHT 57		**Fl G** 4s	17	4	SG on dolphin.	
10820	- LIGHT 58 150 feet outside channel limit.	29 39 18 N 89 21 06 W	**Fl R** 4s	17	4	TR on dolphin.	
	MISSISSIPPI RIVER - Venice to New Orleans (Chart 11364)						
	Mississippi River - Gulf Outlet						
10825	- Jetty Cut Daybeacon 1	29 39 36 N 89 22 00 W				SG on pile.	
10830	- Jetty Cut Daybeacon 2	29 39 20 N 89 21 56 W				TR on pile.	Ra ref.
10835	- Jetty Cut Daybeacon 3	29 39 30 N 89 22 54 W				SG on pile.	
10840	- Jetty Cut Daybeacon 4	29 39 30 N 89 21 50 W				TR on pile.	Ra ref.
10845	- LIGHT 59	29 39 36 N 89 21 48 W	**Fl G** 2.5s	17	4	SG on dolphin.	
10850	- LIGHT 60 150 feet outside channel limit.		**Fl R** 2.5s	17	4	TR on pile.	Ra ref.
10855	- LIGHT 61 150 feet outside channel limit.	29 40 33 N 89 23 15 W	**Q G**	17	4	SG on dolphin.	
10860	- LIGHT 62 150 feet outside channel limit.	29 40 40 N 89 23 08 W	**Q R**	17	4	TR on pile.	Ra ref.
10865	- LIGHT 65 150 feet outside channel limit.		**Fl G** 2.5s	17	4	SG on dolphin.	
10870	- LIGHT 66 150 feet outside channel limit.	29 41 36 N 89 24 30 W	**Fl R** 2.5s	17	4	TR on dolphin.	
10875	- LIGHT 67 115 feet outside channel limit.		**Fl G** 4s	17	4	SG on pile.	Ra ref.
10880	- LIGHT 68		**Fl R** 4s	17	4	TR on pile.	Ra ref.
10885	- LIGHT 71	29 43 14 N 89 27 05 W	**Fl G** 6s	17	4	SG on dolphin.	Ra ref.
10890	- LIGHT 72		**Fl R** 6s	17	4	TR on pile.	
10895	- LIGHT 74		**Fl R** 4s	17	4	TR on pile.	Ra ref.
10900	- LIGHT 75	29 44 12 N 89 28 30 W	**Fl G** 4s	17	4	SG on pile.	Ra ref.
10905	- LIGHT 76		**Fl R** 4s	17	4	TR on pile.	Ra ref.
10910	- LIGHT 77		**Fl G** 4s	17	4	SG on pile.	Ra ref.
10915	- LIGHT 78	29 45 13 N 89 29 40 W	**Fl R** 4s	17	4	TR on pile.	
10920	- LIGHT 81		**Fl G** 4s	17	4	SG on pile.	Ra ref.

(1) No.	(2) Name and Location	(3) Position	(4) Characteristic	(5) Height	(6) Range	(7) Structure	(8) Remarks
			LOUISIANA - Eighth District				
10925	- LIGHT 82	29 46 09 N 89 30 59 W	**Fl R** 4s	17	4	TR on pile.	
10930	- LIGHT 83 150 feet outside channel limit.		**Fl G** 2.5s	17	4	SG on pile.	Ra ref.
10935	- LIGHT 84 150 feet outside channel limit.		**Fl R** 2.5s	17	4	TR on pile.	Ra ref.
10940	- LIGHT 85 150 feet outside channel limit.		**Fl G** 6s	17	4	SG on pile.	Ra ref.
10945	- LIGHT 86	29 47 33 N 89 33 01 W	**Fl R** 6s	17	4	TR on pile.	Ra ref.
10950	- LIGHT 87 150 feet outside channel limit.		**Fl G** 2.5s	17	4	SG on pile.	Ra ref.
10955	- LIGHT 88 150 feet outside channel limit.		**Fl R** 2.5s	17	4	TR on pile.	Ra ref.
10960	- LIGHT 91	29 48 54 N 89 35 13 W	**Fl G** 4s	17	4	SG on pile.	Ra ref.
10965	- MISSISSIPPI RIVER-GULF OUTLET LIGHT 92	29 49 00 N 89 35 08 W	**Fl R** 4s	17	4	TR on pile.	Ra ref.
10970	- LIGHT 93	29 49 28 N 89 36 02 W	**Fl G** 2.5s	17	4	SG on pile.	HORN: 1 blast ev 20s (2s bl). Continuously from Nov. 1 to Apr. 30.
10975	- LIGHT 94		**Fl R** 2.5s	17	4	TR on pile.	
10980	- LIGHT 95		**Q G**	17	4	SG on pile.	
10985	- LIGHT 96		**Q R**	17	4	TR on pile.	Ra ref.
10990	- LIGHT 97	29 50 47 N 89 38 45 W	**Fl G** 2.5s	17	4	SG on pile.	Ra ref.
10995	- LIGHT 98		**Fl R** 2.5s	17	4	TR on dolphin.	Ra ref.
11000	- LIGHT 101		**Fl G** 2.5s	17	4	SG on pile.	
11005	- LIGHT 102		**Fl R** 2.5s	17	4	TR on skeleton tower on piles.	
11010	- LIGHT 103 150 feet outside channel limit.		**Q G**	17	4	SG on skeleton tower on piles.	
11015	- LIGHT 104		**Q R**	17	3	TR on skeleton tower on piles.	
11020	- LIGHT 105		**Fl G** 2.5s	17	4	SG on pile.	
11025	- LIGHT 106		**Fl R** 2.5s	17	4	TR on dolphin.	
11030	- LIGHT 107 150 feet outside channel limit.		**Fl G** 4s	30	4	SG on skeleton tower on piles.	
11035	- LIGHT 108		**Fl R** 4s	17	4	TR on pile.	Ra ref.
11040	- LIGHT 111	29 54 11 N 89 47 04 W	**Fl G** 2.5s	17	4	SG on pile.	
11045	- LIGHT 112		**Fl R** 2.5s	30	4	TR on skeleton tower on piles.	
11050	- LIGHT 113		**Q G**	30	4	SG on skeleton tower on piles.	
11055	- LIGHT 114		**Q R**	30	4	TR on skeleton tower on piles.	

(1) No.	(2) Name and Location	(3) Position	(4) Characteristic	(5) Height	(6) Range	(7) Structure	(8) Remarks
			LOUISIANA - Eighth District				
11060	- LIGHT 117 150 feet outside channel limit.		**Fl G** 2.5s	17	4	SG on pile.	
11065	- LIGHT 118		**Fl R** 2.5s	17	3	TR on pile.	
11070	- LIGHT 119	29 57 19 N 89 51 33 W	**Fl G** 6s	17	4	SG on pile.	Ra ref.
11075	- LIGHT 120	29 57 24 N 89 51 24 W	**Fl R** 6s	17	4	TR on pile.	
11080	- LIGHT 121	29 58 24 N 89 52 51 W	**Fl G** 4s	17	4	SG on dolphin.	Ra ref.
11085	- LIGHT 122		**Fl R** 4s	30	4	TR on skeleton tower on piles.	
11090	- LIGHT 123	29 59 08 N 89 53 48 W	**Fl G** 6s	17	4	SG on pile.	
11095	- PIPELINE LIGHT 123A	29 59 18 N 89 54 06 W	**Fl Y** 2.5s	15		NW on pile.	Private aid.
11100	- LIGHT 124	29 59 14 N 89 53 40 W	**Fl R** 6s	17	4	TR on pile.	Ra ref.
11102	EXXON MOBIL PIPELINE LIGHT B	29 59 25 N 89 53 42 W	**Fl Y** 2.5s	15			Private aid.
11105	- PIPELINE LIGHT 124A	29 59 30 N 89 53 00 W	**Fl Y** 2.5s	15		NW on pile.	Private aid.
11110	- LIGHT 125		**Fl G** 4s	17	4	SG on dolphin.	
11115	- LIGHT 126 150 feet outside channel limit.		**Fl R** 4s	30	4	TR on skeleton tower on piles.	
11120	- LIGHT 127 105 feet outside channel limit.	30 00 18 N 89 55 24 W	**Fl G** 2.5s	17	4	SG on dolphin.	
11125	- LIGHT 128	30 00 18 N 89 55 02 W	**Fl R** 2.5s	17	4	TR on dolphin.	
	WAVELAND TO CATAHOULA BAY (Chart 11367)						
	Mississippi River - Gulf Outlet						
11130 33120	- JUNCTION LIGHT MRGO	30 00 28 N 89 55 18 W	**Fl (2+1) R** 6s	30	4	JR-SY on skeleton tower on piles.	
11135 33125	- LIGHT 129		**Fl G** 4s	17	4	SG-SY on pile.	
11140 33130	MICHOUD DOCK LIGHTS (2)	30 00 24 N 89 56 06 W	**Fl R** 2.5s	6			Private aids.
11145 33135	GRANT STREET DISCHARGE LIGHTS (2)	30 00 12 N 89 57 00 W	**Fl R** 2.5s	10		On dolphin.	Private aids.
11150 33140	- LIGHT 130 150 feet outside channel limit.		**Fl R** 2.5s	20	4	TR-TY on skeleton tower on piles.	
11152	AMID STATION DISCHARGE LIGHTS (2)	29 59 52 N 90 00 35 W	**Fl R** 2.5s	6		On dolphins.	Private aids.

Section 8

Breton Sound, LA to Mississippi River Delta

(1) No.	(2) Name and Location	(3) Position	(4) Characteristic	(5) Height	(6) Range	(7) Structure	(8) Remarks
			LOUISIANA - Eighth District				
	CHANDELEUR AND BRETON SOUNDS (Chart 11363)						
	Breton Sound						
11500	CALIFORNIA BAY PIPELINE LIGHT CP-3		**Q W**				Private aid.
	MISSISSIPPI RIVER - Venice to New Orleans (Chart 11364)						
	Breton Sound						
11505	CALIFORNIA BAY PIPELINE LIGHT CP-2		**Q W**				Private aid.
11510	CALIFORNIA BAY PIPELINE LIGHT CP-1	29 25 12 N 89 29 48 W	**Q R**				Private aid.
	Quarantine Bay Channel						
11515	- LIGHT 2	29 25 02 N 89 28 27 W	**Fl R** 4s	17		TR on pile.	Private aid.
11520	- LIGHT 3	29 25 02 N 89 28 27 W	**Fl G** 4s	17		SG on pile.	Private aid.
11525	- LIGHT 4	29 25 03 N 89 28 28 W	**Fl R** 4s	17		TR on pile.	Private aid.
11530	- LIGHT 5	29 24 54 N 89 28 30 W	**Fl G** 4s	17		SG on pile.	Private aid.
11535	- LIGHT 6	29 25 03 N 89 28 48 W	**Fl R** 4s	17		TR on pile.	Private aid.
11540	- LIGHT 8	29 25 03 N 89 28 52 W	**Fl R** 4s	17		TR on pile.	Private aid.
11545	- LIGHT 9	29 24 57 N 89 29 11 W	**Fl G** 4s	17		SG on pile.	Private aid.
11550	- LIGHT 10	29 25 02 N 89 29 12 W	**Fl R** 4s	17		TR on pile.	Private aid.
11555	- LIGHT 12	29 25 02 N 89 29 15 W	**Fl R** 4s	17		TR on pile.	Private aid.
11560	- LIGHT 14	29 24 54 N 89 29 18 W	**Fl R** 4s	17		TR on pile.	Private aid.
11565	- LIGHT 16	29 24 36 N 89 29 42 W	**Fl R** 4s	17		TR on pile.	Private aid.
11570	- LIGHT 18	29 24 24 N 89 30 06 W	**Fl R** 4s	17		TR on pile.	Private aid.
11580	- LIGHT 20	29 24 18 N 89 30 18 W	**Fl R** 4s	17		TR on pile.	Private aid.
11585	- LIGHT 22	29 24 12 N 89 30 30 W	**Fl R** 4s	17		TR on pile.	Private aid.
11590	- LIGHT 24	29 41 06 N 89 30 42 W	**Fl R** 4s	17		TR on pile.	Private aid.
11595	- LIGHT 30	29 23 48 N 89 31 06 W	**Fl R** 4s	17		TR on pile.	Private aid.

(1) No.	(2) Name and Location	(3) Position	(4) Characteristic	(5) Height	(6) Range	(7) Structure	(8) Remarks
			LOUISIANA - Eighth District				
11605	- LIGHT 34	29 23 35 N 89 31 14 W	**Fl R** 4s	17		TR on pile.	Private aid.
11610	- LIGHT 36	29 23 34 N 89 31 14 W	**Fl R** 4s	17		TR on pile.	Private aid.
11615	- LIGHT 38	29 23 32 N 89 31 16 W	**Fl R** 4s	17		TR on pile.	Private aid.
11620	- LIGHT 40	29 23 24 N 89 31 24 W	**Fl R** 4s	17		TR on pile.	Private aid.
11625	- LIGHT 42	29 23 16 N 89 31 28 W	**Fl R** 4s	17		TR on pile.	Private aid.
11630	QUARANTINE BAY NORTH CHANNEL LIGHT 2	29 25 44 N 89 30 58 W	**Fl R** 4s	17		TR on pile.	Private aid.
	Fucich Bayou Entrance Channel						
11965	- Daybeacon 2					TR on dolphin.	Private aid.
11970	- Daybeacon 4					TR on dolphin.	Private aid.
11975	- LIGHT 8		**Fl R** 2.5s	15		TR on dolphin.	Private aid.
11990	- Daybeacon 6					TR on dolphin.	Private aid.
12000	- Daybeacon 7					TR on dolphin.	Private aid.
12005	- Daybeacon 8					TR on dolphin.	Private aid.
12010	- Daybeacon 10					TR on dolphin.	Private aid.
12015	- Daybeacon 12					TR on dolphin.	Private aid.
12030	- Daybeacon 14					TR on dolphin.	Private aid.
	Breton Sound						
12035	TELEGRAPH POINT LIGHT	29 29 42 N 89 30 12 W	**Fl W** 3s	20		On dolphin.	Private aid.
	Black Bay						
12040	- CHANNEL LIGHT 1	29 33 06 N 89 30 18 W	**Fl W** 4s	15		SG on piles.	Private aid.
12043	- LIGHT 2	29 33 36 N 89 30 36 W	**Fl R** 4s	7		TR on pile.	Private aid.
12045	- LIGHT 3	29 33 36 N 89 30 42 W	**Fl G** 4s			SG on pile.	Private aid.
12050	- LIGHT 4	29 33 54 N 89 30 54 W	**Fl R** 4s			TR on pile.	Private aid.
12055	- LIGHT 5	29 33 48 N 89 30 54 W	**Fl G** 4s			SG on pile.	Private aid.
12060	- LIGHT 6	29 34 06 N 89 30 00 W	**Fl R** 4s			TR on pile.	Private aid.
12065	- LIGHT 7	29 34 06 N 89 31 00 W	**Fl G** 4s			SG on pile.	Private aid.
12070	- LIGHT 9	29 34 30 N 89 31 00 W	**Fl G** 4s			SG on pile.	Private aid.
12075	- LIGHT 11	29 34 48 N 89 31 06 W	**Fl G** 4s			SG on pile.	Private aid.
12080	- LIGHT 13	29 34 54 N 89 31 12 W	**Fl G** 4s			SG on pile.	Private aid.

(1) No.	(2) Name and Location	(3) Position	(4) Characteristic	(5) Height	(6) Range	(7) Structure	(8) Remarks
			LOUISIANA - Eighth District				
12085	- LIGHT 15	29 34 00 N 89 31 24 W	**Fl G** 4s			SG on pile.	Private aid.
12090	- LIGHT 17	29 34 00 N 89 31 36 W	**Fl G** 4s			SG on pile.	Private aid.
12095	- LIGHT 19	29 35 00 N 89 31 00 W	**Fl G** 4s			SG on pile.	Private aid.
12100	- LIGHT 21	29 35 00 N 89 32 00 W	**Fl G** 4s			SG on pile.	Private aid.
12105	- LIGHT 23	29 35 06 N 89 32 30 W	**Fl G** 4s			SG on pile.	Private aid.
	Exxon West Black Bay Channel						
12120	- Daybeacon 1	29 35 06 N 89 33 06 W				SG on pile.	Private aid.
12125	- Daybeacon 3					SG on pile.	Private aid.
12130	- Daybeacon 5					SG on pile.	Private aid.
12135	- Daybeacon 7					SG on pile.	Private aid.
12140	- Daybeacon 9					SG on pile.	Private aid.
12145	- Daybeacon 11	29 34 48 N 89 33 30 W				SG on pile.	Private aid.
12150	- Daybeacon 13					SG on pile.	Private aid.
12155	- Daybeacon 15					SG on pile.	Private aid.
12160	- Daybeacon 17					SG on pile.	Private aid.
12165	- Daybeacon 19					SG on pile.	Private aid.
12170	- Daybeacon 21	29 34 48 N 89 34 00 W				SG on pile.	Private aid.
12175	- Daybeacon 23					SG on pile.	Private aid.
12180	- Daybeacon 25					SG on pile.	Private aid.
12185	- Daybeacon 27					SG on pile.	Private aid.
12190	- Daybaecon 29					SG on pile.	Private aid.
12195	- Daybeacon 31	29 35 00 N 89 34 24 W				SG on pile.	Private aid.
12200	- Daybeacon 33					SG on pile.	Private aid.
12205	- Daybeacon 35					SG on pile.	Private aid.
12210	- Daybeacon 37					SG on pile.	Private aid.
12215	- Daybeacon 39					SG on pile.	Private aid.
12220	- Daybeacon 41	29 35 18 N 89 34 48 W				SG on pile.	Private aid.
12225	- Daybeacon 43					SG on pile.	Private aid.
12230	- Daybeacon 45					SG on pile.	Private aid.
12235	- Daybeacon 47					SG on pile.	Private aid.
12240	- Daybeacon 49					SG on pile.	Private aid.

(1) No.	(2) Name and Location	(3) Position	(4) Characteristic	(5) Height	(6) Range	(7) Structure	(8) Remarks
			LOUISIANA - Eighth District				
12245	- Daybeacon 51	29 35 30 N 89 35 12 W				SG on pile.	Private aid.
12250	- Daybeacon 53					SG on pile	Private aid.
12255	- Daybeacon 55					SG on pile.	Private aid.
12260	- Daybeacon 57					SG on pile.	Private aid.
12265	- Daybeacon 59					SG on pile.	Private aid.
12270	- Daybeacon 61	29 35 42 N 89 35 36 W				SG on pile.	Private aid.
12275	- Daybeacon 63					SG on pile.	Private aid.
12280	- Daybeacon 65					SG on pile.	Private aid.
12285	- Daybeacon 67					SG on pile.	Private aid.
12290	- Daybeacon 69					SG on pile.	Private aid.
12295	- Daybeacon 71	29 35 48 N 89 36 00 W				SG on pile.	Private aid.
12300	- Daybeacon 73					SG on pile.	Private aid.
12305	- Daybeacon 75					SG on pile.	Private aid.
12310	- Daybeacon 77	29 35 48 N 89 36 18 W				SG on pile.	Private aid.
12315	WEST BLACK BAY CHANNEL LIGHT 78A		**Fl W** 4s	12		On dolphin.	Private aid.
	Bayou Terre Aux Boeufs						
12320	- LIGHT 2	29 37 00 N 89 29 06 W	**Q R**	17	4	TR on pile.	HORN: 1 blast ev 10s (1s bl). Operates continuously from Nov. 1 to Apr. 30. Ra ref.
12325	- Daybeacon 3	29 37 07 N 89 29 15 W				SG on pile.	Ra ref.
12330	- Daybeacon 5	29 37 18 N 89 30 48 W				SG on pile.	
12335	- LIGHT 6	29 37 54 N 89 32 18 W	**Fl R** 4s	17	3	TR on pile.	Ra ref.
12340	- LIGHT 7	29 39 30 N 89 33 42 W	**Fl G** 2.5s	17	3	SG on pile.	Ra ref.
	CHANDELEUR AND BRETON SOUNDS (Chart 11363)						
	Breten Sound Channel						
12353	- Buoy 1					Green can.	
12353.1	- LIGHT 2	29 33 54 N 89 14 12 W	**Oc R** 4s	17	4	TR on pile.	Ra ref.
12353.2	- LIGHT 3	29 32 55 N 89 14 32 W	**Fl G** 6s	17	4	SG on pile.	Ra ref.
12353.3	- LIGHT 5	29 32 00 N 89 14 59 W	**Fl G** 4s	17	4	SG on pile.	Ra ref.
12353.4	- LIGHT 6	29 32 06 N 89 15 06 W	**Fl R** 4s	17	3	TR on pile.	
12353.5	- LIGHT 7	29 31 08 N 89 15 26 W	**Fl G** 2.5s	17	3	SG on pile.	Ra ref.

(1) No.	(2) Name and Location	(3) Position	(4) Characteristic	(5) Height	(6) Range	(7) Structure	(8) Remarks
			LOUISIANA - Eighth District				
12353.6	- Daybeacon 8	29 31 10 N 89 15 32 W				TR on pile.	Ra ref.
12353.7	- LIGHT 9	29 30 15 N 89 15 53 W	**Fl G** 4s	17	4	SG on pile.	Ra ref.
12353.8	- LIGHT 10	29 30 18 N 89 16 00 W	**Fl R** 2.5s	17	3	TR on pile.	
12353.9	*- Lighted Buoy 11*	29 29 22 N 89 16 20 W	**Fl G** 6s		4	Green.	
12354	*- Lighted Buoy 13*	29 28 28 N 89 16 48 W	**Fl G** 4s		3	Green.	
12354.1	- Buoy 14					Red nun.	
12354.2	*- Lighted Buoy 15*	29 27 35 N 89 17 14 W	**Fl G** 2.5s		3	Green.	
12354.3	*- Lighted Buoy 17*	29 26 42 N 89 17 42 W	**Fl G** 4s		3	Green.	
12354.4	- Buoy 18					Red nun.	
12354.5	*- Lighted Buoy 19*	29 25 49 N 89 18 09 W	**Fl G** 6s		4	Green.	
12354.6	*- Lighted Buoy 21*		**Fl G** 2.5s			Green.	
	Baptiste Collette Bayou						
12355	- LIGHT 1 50 feet outside channel limit.	29 24 12 N 89 18 30 W	**Fl G** 2.5s	17	4	SG on dolphin.	Ra ref.
12360	- LIGHT 2 50 feet outside channel limit.	29 24 16 N 89 18 34 W	**Fl R** 2.5s	17	4	TR on dolphin.	Ra ref.
12365	- LIGHT 3 50 feet outside channel limit.		**Fl G** 6s	17	4	SG on pile.	Ra ref.
12370	- Daybeacon 4					TR on pile.	Ra ref.
12375	- LIGHT 5 50 feet outside channel limit.		**Fl G** 4s	17	4	SG on pile.	Ra ref.
12380	- LIGHT 6 50 feet outside channel limit.		**Fl R** 6s	17	4	TR on pile.	Ra ref.
12385	- LIGHT 7	29 23 03 N 89 18 18 W	**Fl G** 6s	17	4	SG on pile.	Ra ref.
12390	- Daybeacon 8 50 feet outside channel limit.					TR on pile.	Ra ref
12395	- LIGHT 9 50 feet outside channel limit.		**Fl G** 4s	17	4	SG on dolphin.	
12400	- LIGHT 10	29 22 42 N 89 18 18 W	**Fl R** 4s	17	3	TR on pile.	
12405	- Daybeacon 11 45 feet outside channel limit.	29 22 29 N 89 18 13 W				SG on pile.	Ra ref.
12410	- Daybeacon 12 45 feet outside channel limit.					TR on pile.	Ra ref.

(1) No.	(2) Name and Location	(3) Position	(4) Characteristic	(5) Height	(6) Range	(7) Structure	(8) Remarks
			LOUISIANA - Eighth District				
12415	- LIGHT 13 45 feet outside channel limit.	29 22 06 N 89 18 06 W	**Fl G** 2.5s	17	3	SG on pile.	Ra ref.
12420	- LIGHT 14 45 feet outside channel limit.	29 22 06 N 89 18 12 W	**Fl R** 2.5s	17	3	TR on pile.	Ra ref.
12425	- Daybeacon 15 50 feet outside channel limit.					SG on pile.	
12430	- Daybeacon 16 50 feet outside channel limit.					TR on pile.	Ra ref.
12435	- LIGHT 17 50 feet outside channel limit.	29 21 36 N 89 18 06 W	**Fl G** 2.5s	17	3	SG on pile.	Ra ref.
12440	- LIGHT 18 50 feet outside channel limit.	29 21 36 N 89 18 06 W	**Fl R** 2.5s	17	3	TR on pile.	
12445	- Daybeacon 19 50 feet outside channel limit.	29 19 15 N 89 18 55 W				SG on pile.	Ra ref.
12447	- Daybeacon 20 50 feet outside channel limit.					TR on pile.	
12448	EMELINE PASS WRECK LIGHT WR2	29 18 14 N 89 18 28 W	**Q R**	17	3	TR on pile.	
	MISSISSIPPI RIVER DELTA (Chart 11361)						
	Baptiste Collette Bayou						
12450	- Daybeacon 21	29 18 05 N 89 19 34 W				SG on pile.	Ra ref.
12452	- Daybeacon 22 50 feet outside channel limit.					TR on pile.	Ra ref.
12455	- LIGHT 23 50 feet outside channel limit.		**Q G**	17	3	SG on pile.	Ra ref.
12460	- LIGHT 25		**Fl G** 2.5s	17	3	SG on pile.	
12475	MAIN PASS LOADING DOCK LIGHT	29 15 18 N 89 14 06 W	**Fl W** 2s	12			Private aid.
	Lonesome Bayou						
12480	- LIGHT 2	29 13 24 N 89 03 42 W	**Q R**	10		TR on dolphin.	Private aid.
12485	- Daybeacon 4	29 13 18 N 89 03 36 W				TR on pile.	Private aid.
12490	- Daybeacon 6	29 13 12 N 89 03 30 W				TR on pile.	Private aid.
12495	- Daybeacon 8	29 13 06 N 89 03 30 W				TR on pile.	Private aid.
12500	- Daybeacon 10	29 12 54 N 89 03 24 W				TR on pile.	Private aid.

(1) No.	(2) Name and Location	(3) Position	(4) Characteristic	(5) Height	(6) Range	(7) Structure	(8) Remarks
			LOUISIANA - Eighth District				
	Pass A Loutre						
12505	SHELL PIPELINE CORPORATION DOCK LIGHT	29 09 06 N 89 14 06 W	**F W**	10		White rectangular daymark.	Private aid.
12515	GARDEN ISLAND BAY 214-160 CHANNEL LIGHT 1	29 06 18 N 89 11 00 W	**Q G**	13		SG on pile.	Private aid.
12520	JOHNSON PASS LIGHT 1	29 05 24 N 89 09 42 W	**Fl G** 2.5s	12		On dolphin.	Private aid.
	Redfish Bay						
	S.L. 11107 Pipeline						
12525	- Daybeacon A	29 05 54 N 89 05 24 W				NW on pile.	Private aid.
12530	- Daybeacon B	29 05 54 N 89 05 30 W				NW on pile.	Private aid.
12535	- Daybeacon C	29 06 00 N 89 05 36 W				NW on pile.	Private aid.
12540	- Daybeacon D	29 06 00 N 89 05 42 W				NW on pile.	Private aid.
	South Pass						
12545 445	*- Lighted Bell Buoy 2*	28 58 42 N 89 06 30 W	**Fl R** 2.5s		4	Red.	
12547	*- Lighted Buoy 3*	28 58 53 N 89 07 19 W	**Fl G** 4s		4	Green.	
12550	- Buoy 3A	28 59 12 N 89 07 59 W				Green.	
12555	- LIGHT 4	28 59 24 N 89 08 12 W	**Q R**	20	4	TR on pile.	
12560 440	**-South Pass West Jetty Range Front Light**	28 59 26 N 89 08 25 W	**F G**	40		KRW on skeleton tower on piles.	Visible all around. Higher intensity on rangeline. HORN: 2 blasts ev 20s (2s bl-2s si-2s bl-14s si). Continuously from Nov. 1 to Apr. 30.
12565	- WEST JETTY RANGE REAR LIGHT 430 yards, 297° from front light.		**F G**	55		KRW on skeleton tower on piles.	Visible 2° each side of rangeline.
12570	- LIGHT 5	28 59 40 N 89 08 31 W	**Fl G** 2.5s	17	4	SG on piles.	
12575 430	**South Pass Light**	29 00 54 N 89 10 00 W	**Fl (5) W** 60s	108	14	Skeleton tower, white below gallery; black above.	
12580	PICAYUNE BAYOU LIGHT 7	29 01 37 N 89 10 54 W	**Iso G** 6s	17	5	SG on pile.	Ra ref.
12585	OYSTERVILLE LIGHT 9		**Iso G** 6s	17	5	SG on piles.	
12590	TEXACO SOUTH PASS BOAT DOCK LIGHT	29 04 06 N 89 12 42 W	**Fl G** 2.5s	9		On boat dock.	Private aid.
12595	OLD GRAND BAYOU LIGHT 10	29 04 32 N 89 12 45 W	**Iso R** 6s	35	4	TR on pile.	Ra ref.
12597	SOUTHERN NATURAL GAS SOUTH PASS DOCK A LIGHT	29 05 06 N 89 13 12 W	**Fl R** 4s	8		On boat dock.	Private aid.

(1) No.	(2) Name and Location	(3) Position	(4) Characteristic	(5) Height	(6) Range	(7) Structure	(8) Remarks
			LOUISIANA - Eighth District				
12598	SOUTHERN NATURAL GAS SOUTH PASS DOCK B LIGHT	29 04 54 N 89 13 24 W	**Fl G** 4s	8		On boat dock.	Private aid.
12600	UPPER CAVE LIGHT 11		**Iso G** 6s	17	5	SG on dolphin.	
12602	- LIGHT 11A		**Fl G** 2.5s	17	4	SG on pile.	
12605	FRANKS CROSSING LIGHT 13		**Iso G** 6s	17	5	SG on pile.	Ra ref.
12610	DEPOT POINT LIGHT 14		**Iso R** 6s	17	5	TR on skeleton tower on piles.	
12612	SOUTH PASS LIGHT 14A	29 08 24 N 89 14 47 W	**Iso R** 6s	17	5	TR on pile.	
12620	CYPRESS LEADING LIGHT		**Iso W** 6s	42		KRW on skeleton tower on piles.	Visible 6° either side of 166° to the light..
12625	- LIGHT 15	29 08 28 N 89 15 00 W	**Iso G** 6s	30	4	SG on pile.	Visible from 180° to 360°. Ra ref.
12627	SOUTH PASS LIGHT 16	29 09 06 N 89 14 59 W	**Fl R** 2.5s	17	4	TR on pile.	Ra ref.
	Southwest Pass						
12630 460	**- Entrance RACON**	28 50 00 N 89 27 12 W		73		On Texaco Platform A.	RACON: T (–).
12635 465	*- Entrance Lighted Whistle Buoy SW*	28 52 39 N 89 25 55 W	**Mo (A) W** **Fl W** 2.5s		6 9	Red and white stripes with red spherical topmark.	High intensity flash tube: Fl W 2.5s.
12640	- ENTRANCE RANGE FRONT LIGHT	28 54 34 N 89 25 55 W	**F W**	20		KRW on skeleton tower on piles.	Visible 2° each side of rangeline.
12645	- SOUTHWEST PASS ENTRANCE RANGE REAR LIGHT 383 yards, 000.3° from front light.	28 54 46 N 89 25 55 W	**F W**	65		KRW on skeleton tower on piles.	Visible 2° each side of rangeline.
12650	*- Lighted Gong Buoy 1* 150 feet outside channel limit.	28 53 42 N 89 26 00 W	**Fl G** 2.5s		5	Green.	
12656	- ENTRANCE EAST RANGE FRONT LIGHT	28 54 34 N 89 25 54 W	**Q R**	21		NR on tower on piles.	Visible all around; higher intesity on rangeline.
12657	- ENTRANCE EAST RANGE FRONT PASSING LIGHT		**Q W**	23	5		
12661	-SOUTHWEST PASS ENTRANCE EAST RANGE REAR LIGHT 544 yards, 000.1° from front light.	28 54 50 N 89 25 53 W	**Iso R** 6s	45		NR on tower on piles.	Visible only on the east quarter of SWP Entrance Channel.
12665	- ENTRANCE WEST RANGE FRONT LIGHT	28 54 36 N 89 25 54 W	**Q G**	21		NG on dolphin.	Visible 4° each side of rangeline.
12670	-SOUTHWEST PASS ENTRANCE WEST RANGE REAR LIGHT 414 yards, 359.9° from front light.	28 54 47 N 89 25 57 W	**Iso G** 6s	45		NR on skeleton tower on piles.	Visible 2° each side of rangeline.
12677	- SOUTHWEST PASS LEADING LIGHT		**Q W**	30	5	NB on pile.	
12680	- EAST JETTY END LIGHT 4	28 54 20 N 89 25 45 W	**Iso R** 6s	38	5	TR on red skeleton tower on piles.	Higher intensity beam up channel.
12685	*- East Jetty End Lighted Buoy 4A*	28 54 17 N 89 25 49 W	**Fl R** 4s		3	Red.	

(1) No.	(2) Name and Location	(3) Position	(4) Characteristic	(5) Height	(6) Range	(7) Structure	(8) Remarks
			LOUISIANA - Eighth District				
12690 455	**- Entrance Light**	28 54 20 N 89 25 43 W	**Fl W** 10s	85	21	Tower on white dwelling on piles.	RACON: K (**–** • **–**). Emergency light of reduced intensity: Fl W 10s. HORN: 2 blasts ev 20s (2s bl-2s si-2s bl-14s si).
12695	- RANGE B FRONT LIGHT	28 54 54 N 89 25 12 W	**Q W**	25		KRW on skeleton tower on piles.	
12697	- RANGE B FRONT PASSING LIGHT		**Fl W** 2.5s	17	4	On same structure as Southwest Pass Range B Front Light.	
12700	SOUTHWEST PASS B RANGE REAR LIGHT 541 yards, 42.8° from front light.	28 55 13 N 89 24 57 W	**Iso W** 6s	41		KRW on skeleton tower on piles.	
12705	- RANGE B EAST FRONT LIGHT	28 55 04 N 89 25 04 W	**Q R**	20		KRW on skeleton tower on piles.	Visible 2° each side of rangeline.
12710	SOUTHWEST PASS B EAST RANGE REAR LIGHT 302 yards, 42.4° from front light.	28 55 11 N 89 24 57 W	**Iso R** 6	35		KRW on skeleton tower on piles.	Visible 6° each side of rangeline.
12715	- RANGE B WEST FRONT LIGHT	28 55 06 N 89 25 07 W	**Q G**	20		KWG on skeleton tower on piles.	Visible 4° each side of rangeline.
12720	SOUTHWEST PASS B WEST RANGE REAR LIGHT 309 yards, 043.0° from front light.	28 55 13 N 89 24 59 W	**Iso G** 6s	35		KWG on skeleton tower on piles.	Visible 4° each side of rangeline.
12725	- LIGHT 5		**Iso G** 6s	43	5	SG on skeleton tower on piles.	
12730	- LIGHT 6		**Iso R** 6s	45	4	TR on skeleton tower on piles.	
12735	- LIGHT 7		**Fl G** 2.5s	45	5	SG on skeleton tower on piles.	
12740	- LIGHT 8	28 57 06 N 89 23 38 W	**Fl R** 2.5s	35	9	TR on skeleton tower on piles.	
12745	- LIGHT 9		**Iso G** 6s	45	5	SG on skeleton tower on piles.	
12750	- LIGHT 10		**Iso R** 6s	45	5	TR on skeleton tower on piles.	
12755	- LIGHT 11		**Iso G** 6s	45	5	SG on skeleton tower on piles.	
12760	- LIGHT 12	28 59 28 N 89 21 39 W	**Fl R** 4s	45	4	TR on skeleton tower on piles.	
12770	- LIGHT 14	29 00 08 N 89 21 05 W	**Iso R** 6s	45	5	TR on skeleton tower on piles.	
12775	- LIGHT 16		**Iso R** 6s	40	5	TR on skeleton tower on piles.	
12780	- LIGHT 17		**Fl G** 2.5s	40	5	SG on skeleton tower on piles.	
12785	- LIGHT 18		**Fl R** 2.5s	45	9	TR on skeleton tower on piles.	
12790	- LANDING LIGHT	29 02 18 N 89 19 30 W	**Fl W** 3s	5		On pile.	Private aid.
12795	CHEVRON PIER LIGHT	29 02 18 N 89 19 36 W	**Q W**	6		On dock.	Private aid.
12800	CALCO E-3 PIER LIGHT	29 02 12 N 89 19 24 W	**Q W**	10		On dock.	Private aid.
12805	GULF BOAT DOCK LIGHT	29 02 24 N 89 19 12 W	**Fl R** 4s	7		On dolphin.	Private aid.
12810	DOUBLE BAYOU LIGHT 19	29 02 49 N 89 19 10 W	**Fl G** 2.5s	45	10	SG on skeleton tower on piles.	
12815	ENERGY PARTNERS OUTFALL LIGHT	29 02 58 N 89 18 43 W	**Fl R** 4s	15		On pile.	Private aid.

(1) No.	(2) Name and Location	(3) Position	(4) Characteristic	(5) Height	(6) Range	(7) Structure	(8) Remarks
			LOUISIANA - Eighth District				
12825	- SHELL TERMINAL LOADING DOCK LIGHTS (2)		**F R**	24		On dock.	Private aids.
12830	- LIGHT 21		**Iso G** 6s	45	5	SG on skeleton tower on piles.	
12835	- LIGHT 22 200 feet outside channel limit.		**Q R**	40	5	TR on skeleton tower on piles.	
12840	SCOTTS CANAL LIGHT 23		**Fl G** 2.5s	45	10	SG on skeleton tower on mud sills.	
12845	- LIGHT 24		**Fl R** 2.5s		5	TR on skeleton tower on piles.	
12850	SCOTTS CANAL LANDING LIGHT	29 05 12 N 89 17 06 W	**Fl W** 3s	10			Private aid.
12860	- LIGHT 26		**Iso R** 6s	45	4	TR on skeleton tower.	
12865	- SOUTHWEST PASS LIGHT 27	29 07 11 N 89 16 01 W	**Fl G** 2.5s	45	5	SG on skeleton tower on piles.	
12870	- HEAD RANGE FRONT LIGHT	29 07 56 N 89 15 25 W	**F W**	35		KRW on skeleton tower on piles.	Visible 2° each side of rangeline.
12873	- HEAD RANGE FRONT PASSING LIGHT		**Fl W** 4s	17	5	On same structure as Southwest Pass Head Range Front Light.	
12875	- HEAD RANGE REAR LIGHT 315 yards, 183° from front light.		**F W**	48		KRW on skeleton tower on mud sills.	Visible 2° each side of rangeline.
12880	- HEAD RANGE EAST FRONT LIGHT	29 07 48 N 89 15 18 W	**Q R**	25		KWR on skeleton tower on piles.	Visible 4° each side of rangeline.
12885	- HEAD RANGE EAST REAR LIGHT 400 yards, 183° from front light.		**Iso R** 6s	40		KWR on skeleton tower on piles.	Visible 4° each side of rangeline.
12890	- HEAD RANGE WEST FRONT LIGHT	29 07 48 N 89 15 30 W	**Q G**	25		KWG on skeleton tower on piles.	Visible 4° each side of rangeline.
12895	- HEAD RANGE WEST REAR LIGHT 400 yards, 183° from front light.		**Iso G** 6s	40		KWG on skeleton tower on piles.	Visible 4° each side of rangeline.

Section 9

Mississippi River
Head of Passes to New Orleans

(1) No.	(2) Name and Location	(3) Position	(4) Characteristic	(5) Height	(6) Range	(7) Structure	(8) Remarks
	MISSISSIPPI RIVER (Louisiana) - Eighth District						
	MISSISSIPPI RIVER DELTA (Chart 11361)						
	Head of Passes to New Orleans						
	Designations left descending bank (LDB) and right descending bank (RDB) are as seen from a vessel going downstream. Mileage given indicates the number of miles above Head of Passes Junction Light.						
12900	HEAD OF PASSES JUNCTION LIGHT		**Fl (2+1) R** 6s		5	JR on skeleton tower on piles.	Higher intensity beam up river. HORN: 2 blasts ev 20s (2s bl-2s si-2s bl-14s si). Continuously from Nov. 1 to Apr. 30.
12910	CUBITS GAP RANGE FRONT LIGHT	29 10 00 N 89 15 13 W	**Q G**			KRW on skeleton tower on piles.	Visible 2° each side of rangeline.
12915	CUBITS GAP RANGE REAR LIGHT 309 yards, 154° from front light.		**F G**			KRW on skeleton tower on piles.	Visible 2° each side of rangeline.
12920	PILOTTOWN RANGE A FRONT LIGHT	29 10 07 N 89 15 17 W	**Q W**			KRW on skeleton tower.	
12925	PILOTTOWN RANGE A REAR LIGHT 308 yards, 003° from front light.	29 10 16 N 89 15 16 W	**Iso W** 6s			KRW on skeleton tower.	
12930	PILOTTOWN RANGE A EAST FRONT LIGHT	29 10 12 N 89 15 12 W	**Q R**			KWR on skeleton tower on piles.	Visible 4° each side of rangeline.
12935	PILOTTOWN RANGE A EAST REAR LIGHT 400 yards, 003° from front light.	29 10 23 N 89 15 12 W	**Iso R** 6s			KWR on skeleton tower on piles.	Visible 4° each side of rangeline.
12940	PILOTTOWN RANGE A WEST FRONT LIGHT	29 10 12 N 89 15 18 W	**Q G**			KWG on skeleton tower on piles.	Visible 4° each side of rangeline.
12945	PILOTTOWN RANGE A WEST REAR LIGHT 400 yards, 003° from front light.	29 10 24 N 89 15 18 W	**Iso G** 6s			KWG on skeleton tower on piles.	Visible 4° each side of rangeline.
12947	Pilottown Anchorage Lower Daybeacon 1.5	29 10 14 N 89 16 06 W				NY on pile.	Ra ref.
12950	*Pilottown Lighted Buoy 1* RDB mile 1.6.		**Q G**		4	Green.	
12955	PILOTTOWN WINGDAM LIGHT 2	29 10 27 N 89 15 25 W	**Fl R** 2.5s		5	TR on skeleton tower on piles.	Higher intensity beam up and down river. HORN: 1 blast ev 15s (2s bl). Continuously from Nov. 1 to Apr. 30.
12960	RIVER PILOTS WINGDAM LIGHT	29 10 45 N 89 15 34 W	**F R**			On pile.	Private aid.
12965	RIVER PILOTS WHARF LIGHT	29 10 43 N 89 15 32 W	**F R**			Pile.	Private aid.
12970	PILOTTOWN TERMINAL WINGDAM LIGHT	29 11 00 N 89 15 42 W	**Q R**				Private aid.

(1) No.	(2) Name and Location	(3) Position	(4) Characteristic	(5) Height	(6) Range	(7) Structure	(8) Remarks
	MISSISSIPPI RIVER (Louisiana) - Eighth District						
12975	*Cubits Gap Lighted Buoy 3* RDB mile 2.6.		**Fl G** 4s		4	Green.	
12980	CUBITS GAP LIGHT 4 LDB mile 2.8.	29 11 33 N 89 15 52 W	**Iso R** 6s		7	TR on skeleton tower.	HORN: 1 blast ev 10s (1s bl). Continuously from Nov. 1 to Apr. 30.
12985	*Old Quarantine Station Lighted Buoy A* RDB mile 3.6.		**Fl (2+1) G** 6s		4	Green and red bands.	
12990	OLD QUARANTINE STATION LIGHT 6 LDB mile 3.5.		**Fl R** 4s		4	TR on skeleton tower on piles.	
12995	SPENCES LIGHT 6A LDB mile 5.5.	29 14 24 N 89 17 54 W	**Fl R** 6s		4	TR on skeleton tower.	Higher intensity beam up and down river.
12997	Pilottown Anchorage Upper Daybeacon 6.7	29 14 04 N 89 18 23 W				NY on pile.	Ra ref.
13000	WEST POINT LIGHT 7 RDB mile 7.7.		**Fl G** 4s		5	SG on skeleton tower on piles.	Higher intensity beam up and down river.
13005	WILDER FLATS LIGHT 8 LDB mile 7.7.		**Fl R** 2.5s		5	TR on skeleton tower on piles	Higher intensity beam up and down river.
13007	Lower Venice Anchorage Lower Daybeacon 8.0	29 15 15 N 89 18 51 W				NY on pile.	Ra ref.
13008	Lower Venice Anchorage Upper Daybeacon 9.6	29 16 11 N 89 20 00 W				NY on pile.	Ra ref.
13010	JUMP LIGHT 9 RDB mile 9.8.		**Fl G** 6s		5	SG on skeleton tower on piles.	Higher intensity beam up and down river.
13015	*Jump Shoal Lighted Buoy 10* Mile 9.3, marks western edge of shoal.		**Fl R** 4s		5	Red.	
13018	Upper Venice Anchorage Lower Daybeacon 10.0	29 16 25 N 89 20 16 W				NY on pile.	Ra ref.
13020	*Jump Shoal Lighted Buoy 10A* Mile 10.1.		**Fl R** 2.5s		5	Red.	
13025	THE JUMP WHARF LIGHTS (3) RDB mile 10.5.	30 49 08 N 87 54 57 W	**F W**				Maintained by U.S. Army Corps of Engineers.
13028	Upper Venice Anchorage Upper Daybeacon 11.2	29 17 10 N 89 21 00 W				NY on pile.	Ra ref.
13035	GETTY DOCK LIGHTS (3) RDB mile 11.9.		**F G**				Private aids. HORN: 1 blast ev 20s (2s bl).
	MISSISSIPPI RIVER - Venice to New Orleans (Chart 11364)						
	Head of Passes to New Orleans						
	Designations left descending bank (LDB) and right descending bank (RDB) are as seen from a vessel going dowstream. Mileage given indicates the number of miles above Head of Passes Junction Light.						
13040	MICHELLA LIGHT 14 LDB mile 13.5.		**Iso R** 6s		7	TR on skeleton tower on piles.	Higher intensity beam up and down river.
13042	Boothville Anchorage Lower Daybeacon 12.2	29 17 37 N 89 22 01 W				NY on pile.	Ra ref.
13045	OLGA LIGHT 16 LDB mile 16.3.	29 20 45 N 89 24 10 W	**Iso R** 6s		7	TR on skeleton tower on piles.	

(1) No.	(2) Name and Location	(3) Position	(4) Characteristic	(5) Height	(6) Range	(7) Structure	(8) Remarks
	MISSISSIPPI RIVER (Louisiana) - Eighth District						
13050	ST. ANNE LIGHT 18 LDB mile 18.0.	29 21 44 N 89 25 55 W	**Fl R** 4s		6	TR on skeleton tower on piles.	
13055	*Fort Jackson Lighted Buoy A*	29 21 17 N 89 25 31 W	**Fl (2+1) G** 6s		4	Green with red bands.	
13057	Boothville Anchorage Upper Daybeacon 18.5	29 21 18 N 89 26 02 W				NY on pile.	Ra ref.
13060	BOOTHVILLE WATER INTAKE LIGHT RDB mile 18.7.		**Q G**			On intake structure.	Private aid.
13065	FORT JACKSON LIGHT 19 RDB mile 19.2.		**Iso G** 6s		7	SG on skeleton tower on piles.	
13070	ST. PHILIPS BEND LIGHT 20 LDB mile 19.6.	29 22 00 N 89 27 04 W	**Iso R** 6s		7	TR on skeleton tower on piles.	
13075	HARVEY LIGHT 20A LDB mile 20.5.		**Fl R** 4s		6	TR on skeleton tower on piles.	
13080	BAYOU PETIT LIARD LIGHT 21 RDB mile 21.1.		**Iso G** 6s		6	SG on skeleton tower on piles.	Higher intensity beam up and down river.
13085	BAYOU GRAND LIARD LIGHT 21A RDB mile 21.9	29 20 24 N 89 28 57 W	**Fl G** 2.5s	60	5	SG on skeleton tower on piles.	Higher intensity beam up and down river.
13090	BOLIVAR POINT LIGHT 22 LDB mile 22.0.		**Iso R** 6s		7	TR on pile.	Higher intensity beam up and down river.
13095	*Triumph Shoal Lighted Buoy 23* Mile 23.2, marks northern edge of shoal.		**Fl G** 4s		4	Green.	
13097	Ostrica Anchorage Lower Daybeacon 23.0	29 20 41 N 89 29 55 W				NY on pile.	
13100	NEPTUNE LIGHT 24 LDB mile 23.9.	29 21 33 N 89 30 36 W	**Iso R** 6s		5	TR on skeleton tower on piles.	Ra ref.
13103	Ostrica Anchorage Upper Daybeacon 24.4	29 21 18 N 89 31 12 W				NY on pile.	Ra ref.
13105	TANKER LOADING DOCK LIGHT LDB mile 25.7.		**F R**			On pile.	Private aid.
13110	CAL-KY OSTRICA BARGE DOCK LIGHTS (2) RDB mile 27.1.		**Q R**				Private aids.
13115	CAL-KY EMPIRE TANKER DOCK LIGHTS (4) LDB mile 27.5.		**Fl R** 2.5s			On dolphin.	Private aids. HORN: 1 blast ev 20s (2s bl).
13120	CAL-KY EMPIRE BOAT DOCK LIGHT RDB mile 27.5.		**Q W**				Private aid.
13125	ALBERTA LIGHT 27 LDB mile 27.8.	29 22 20 N 89 34 18 W	**Iso G** 6s		5	SG on skeleton tower on piles.	
13130	EMPIRE WATER INTAKE LIGHTS (2) RDB mile 30.0.		**F G**				Private aids. HORN: 1 blast ev 20s (2s bl). Operated continuously throughout the year.
13135	TROPICAL BEND LOWER LIGHT 29 RDB mile 30.4.		**Iso G** 6s		4	SG on skeleton tower on piles.	Higher intensity beam up and down river.

(1) No.	(2) Name and Location	(3) Position	(4) Characteristic	(5) Height	(6) Range	(7) Structure	(8) Remarks
	MISSISSIPPI RIVER (Louisiana) - Eighth District						
13140	POINT PLEASANT LOWER LIGHT 30 LDB mile 30.4.		**Iso R** 6s		5	TR on skeleton tower on piles.	Higher intensity beam up and down river.
13145	POINT PLEASANT UPPER LIGHT 30A LDB mile 31.8.	29 25 07 N 89 36 09 W	**Fl R** 6s		4	TR on skeleton tower on piles.	
13150	TROPICAL BEND UPPER LIGHT 31 RDB mile 32.1.	29 25 32 N 89 36 29 W	**Iso G** 6s		7	SG on skeleton tower on piles.	Higher intensity beam up and down river.
13155	SIXTY-MILE POINT LIGHT 33 Marks shoal off RDB mile 33.0.	29 26 17 N 89 36 09 W	**Q G**		4	SG on skeleton tower on piles.	Higher intensity beam up and down river.
13160	BAYOU LAMOQUE LIGHT 32 LDB mile 33.2.	29 26 33 N 89 35 44 W	**Iso R** 6s		7	TR on skeleton tower on piles.	
13165	*Sixty Mile Point Lighted Buoy A*	29 26 44 N 89 36 09 W	**Fl (2+1) G** 6s		4	Green with red bands.	
13170	BAYOU LAMOQUE LIGHT 32A LDB mile 33.6.	29 26 53 N 89 35 50 W	**Q R**		5	TR on skeleton tower on piles.	
13175	HARRIS BAYOU LIGHT 34 LDB mile 34.3.	29 27 22 N 89 36 32 W	**Iso R** 6s		6	TR on skeleton tower on piles.	
13180	BASS LOADING DOCK LIGHTS (2) LDB mile 35.2.		**F W**			On dolphin.	Private aids.
13185	HOME PLACE LIGHT 37 RDB mile 37.0.	29 27 24 N 89 39 14 W	**Iso G** 6s		6	SG on skeleton tower on piles.	
13190	HOME PLACE EAST LIGHT 38 LDB mile 37.5.		**Iso R** 6s		5	TR on skeleton tower on piles. On same structure as Port Sulphur Anchorage Lower Daybeacon 35.7.	Higher intensity beam up and down river.
13192	Port Sulphur Anchorage Lower Daybeacon 37.5.	29 27 59 N 89 39 42 W				NY on pile. On same structure as Home Place East Light 38.	
13193	FREEPORT-MCMORAN DOCK LIGHT	29 27 46 N 89 41 11 W	**Fl R** 2.5s			On dock.	Private aid.
13195	FREEPORT SULPHUR CO. LOWER LIGHT RDB mile 39.0.		**F G**			On pile.	Private aid.
13200	FREEPORT SULPHUR CO. UPPER LIGHT RDB mile 39.2.		**F G**			On pile.	Private aid.
13205	FREEPORT INTAKE WHARF LIGHT RDB mile 39.4.	29 28 41 N 89 41 24 W	**Fl G** 2.5s				Private aid.
13210	NESTOR CANAL LIGHT 40 LDB mile 39.7.		**Iso R** 6s		7	TR on skeleton tower on piles. On same structure as Port Sulphur Anchorage Upper Daybeacon 39.7.	Higher intensity beam up and down river.
13212	Port Sulphur Anchorage Upper Daybeacon 39.7.	29 29 11 N 89 41 18 W				NY on pile. On same structure as Nester Canal Light 40.	
13220	HULING LIGHT 42 LDB mile 42.8.	29 31 13 N 89 43 03 W	**Iso R** 6s		7	TR on skeleton tower on piles.	
13225	SOCOLA LIGHT 45 RDB mile 44.8.	29 31 16 N 89 43 45 W	**Iso G** 6s		7	SG on skeleton tower on piles.	

(1) No.	(2) Name and Location	(3) Position	(4) Characteristic	(5) Height	(6) Range	(7) Structure	(8) Remarks
	MISSISSIPPI RIVER (Louisiana) - Eighth District						
13230	BOHEMIA LIGHT 46 LDB mile 44.9.	29 32 11 N 89 44 55 W	**Iso R** 6s		7	TR on skeleton tower on piles.	Higher intensity beam up and down river.
13233	Magnolia Anchorage Lower Daybeacon 45.5	29 32 12 N 89 45 42 W				NY on pile.	Ra ref.
13234	Magnolia Anchorage Upper Daybeacon 47.6	29 33 42 N 89 47 12 W				NY on pile.	Ra ref.
13235	SULPHUR LOADING DOCK LIGHTS (2) RDB mile 49.0.		**Fl G** 2.5s			On dolphins.	Private aids.
13240	ROCK ISLAND DOCK LIGHTS (2) RDB mile 49.3.		**Fl G** 4s			On dolphins.	Private aids.
13242	Celeste Anchorage Lower Daybeacon 49.8	29 34 44 N 89 48 48 W				NY on pile.	
13243	Celeste Anchorage Upper Daybeacon 52.0	29 35 52 N 89 50 37 W				NY on pile.	
13245	FAVRET LIGHT 52 LDB mile 52.5.	29 36 19 N 89 50 51 W	**Iso R** 6s		7	TR on skeleton tower on piles.	Higher intensity beam up and down river.
13250	POINT CELESTE LIGHT 53 RDB mile 52.8.	29 36 04 N 89 51 17 W	**Fl G** 6s		4	SG on skeleton tower on piles.	
13252	Davant Anchorage Lower Daybeacon 52.8	29 36 24 N 89 51 06 W				NY on pile.	Ra ref.
13253	Davant Anchorage Upper Daybeacon 53.9	29 36 38 N 89 52 09 W				NY on pile.	Ra ref.
13255	DEER RANGE LIGHT 55 RDB mile 55.4.		**Iso G** 6s		7	SG on skeleton tower.	Higher intensity beam up and down river.
13260	ELECTRO-COAL MOORING BUOY LIGHT L LDB mile 55.0.	29 36 30 N 89 52 12 W	**Fl W** 2.5s			White.	Private aid.
13265	Electro-Coal Mooring Buoy B					White	Private aid.
13270	Electro-Coal Mooring Buoy C					White	Private aid.
13275	Electro-Coal Mooring Buoy D					White	Private aid.
13280	Electro-Coal Mooring Buoy E					White.	Private aid.
13285	Electro-Coal Mooring Buoy F					White	Private aid.
13290	Electro-Coal Mooring Buoy G					White	Private aid.
13295	Electro-Coal Mooring Buoy H					White	Private aid.
13300	Electro-Coal Mooring Buoy I					White	Private aid.
13305	Electro-Coal Mooring Buoy J					White	Private aid.
13310	Electro-Coal Mooring Buoy K					White.	Private aid.
13315	ELECTRO-COAL TRANSFER DOCK LIGHTS (3) LDB mile 55.4.		**Fl R** 2.5s			On piles.	Private aids. HORN (2): 1 blast ev 20s in unison (2s bl). Operated during low visbility.

(1) No.	(2) Name and Location	(3) Position	(4) Characteristic	(5) Height	(6) Range	(7) Structure	(8) Remarks
			MISSISSIPPI RIVER (Louisiana) - Eighth District				
13320	*Electro-Coal Lighted Mooring Buoy A* LDB mile 56.0.		**Fl W** 2.5s			White.	Private aid.
13325	*Citrus Lands Coal Terminal Lighted Mooring Buoy A* RDB mile 56.	29 36 42 N 89 53 18 W	**Q W**				Private aid.
13330	*Citrus Lands Coal Terminal Lighted Mooring Buoy B* RDB mile 56.	29 36 42 N 89 53 18 W	**Q W**				Private aid.
13335	INTERNATIONAL MARINE TERMINALS DOCK LIGHTS (5) RDB mile 57.0.		**Fl G** 2.5s			On dock and dolphins.	Private aids.
13340	INTERNATIONAL MARINE TERMINALS DOLPHIN LIGHT RDB mile 57.0.	29 37 54 N 89 55 42 W	**Fl G** 2.5s			On dolphin.	Private aid.
13345	MYRTLE GROVE LIGHT 59 RDB mile 59.0.	29 38 17 N 89 56 41 W	**Iso G** 6s		8	SG on skeleton tower on mud sills.	Higher intensity beam up and down river.
13350	POVERTY POINT LIGHT 60 LDB mile 59.9.	29 39 07 N 89 57 11 W	**Iso R** 6s	35	7	TR on pile.	Higher intensity beam up and down river.
13355	IRONTON LIGHT 61 RDB mile 60.0.	29 38 58 N 89 57 35 W	**Iso G** 6s		7	SG on skeleton tower on piles.	Higher intensity beam up and down river.
13360	MISSISSIPPI RIVER GRAIN ELEVATOR DOCK LIGHTS (2) RDB mile 61.5.	29 40 25 N 89 57 51 W	**Q G**			On mooring dolphins.	Private aids.
13365	BEAU SEJOUR LIGHT 62 LDB mile 61.5.	29 40 54 N 89 57 37 W	**Iso R** 6s		7	TR on skeleton tower.	Higher intensity beam up and down river.
13370	BP ALLIANCE REFINERY COKE BARGE DOCK LIGHTS (2) RDB mile 62.0.	29 40 52 N 89 58 03 W	**Q G**			On mooring dolphin.	Private aids.
13375	BP ALLIANCE REFINERY COKE BARGE DOCK LIGHTS (2) RDB mile 62.5.	29 41 00 N 89 58 07 W	**F G**			On mooring dolphin.	Private aids.
13380	BP ALLIANCE REFINERY TANKER DOCK LIGHTS (4) RDB mile 63.0.		**Fl G** 2.5s			On dock.	Private aids.
13385	LOUISIANA POWER AND LIGHT SUBMERGED CABLES LIGHTS (2) LDB mile 63.5.		**Fl R** 2.5s			On dolphins.	Private aids.
13390	LOUISIANA POWER AND LIGHT SUBMERGED CABLES LIGHT RDB mile 63.5.		**Fl G** 2.5s			On dolphin.	Private aid.
13395	BRITISH PETROLEUM REFINERY DOCK LIGHTS (3) RDB mile 63.6.	29 41 42 N 89 58 36 W	**Fl G** 2.5s			On dolphins.	Private aids.
13397	Alliance Anchorage Lower Daybeacon 63.8	29 42 00 N 89 59 00 W				NY on pile.	Ra ref.
13400	BELAIR LIGHT 66 LDB mile 65.7.	29 43 36 N 89 59 13 W	**Iso R** 6s	20	7	TR on skeleton tower on piles.	Higher intensity beam up and down river.

(1) No.	(2) Name and Location	(3) Position	(4) Characteristic	(5) Height	(6) Range	(7) Structure	(8) Remarks
	MISSISSIPPI RIVER (Louisiana) - Eighth District						
13402	Alliance Anchorage Upper Daybeacon 65.8	29 43 35 N 89 59 46 W				NY on pile.	Ra ref.
13405	LAGRANGE LIGHT 67	29 43 35 N 89 59 46 W	**Iso G** 6s		5	SG on skeleton tower on block.	
13407	Wills Point Anchorage Lower Daybeacon 66.5	29 44 32 N 90 00 07 W				NY on pile.	Ra ref.
13408	Wills Point Anchorage Upper Daybeacon 67.6	29 45 03 N 90 00 57 W				NY on pile.	Ra ref.
13409	WILLS POINT LIGHT 68 LDB Mile 68.4	29 45 12 N 90 01 08 W	**Fl R** 2.5s		5	TR on skeleton tower on piles.	
13410	LIVE OAK LIGHT 69 RDB Mile 68.6.	29 45 28 N 90 01 38 W	**Iso G** 6s	25	6	SG on skeleton tower on piles.	
13413	Cedar Grove Anchorage Lower Daybeacon 69.9	29 46 42 N 90 01 30 W				NY on pile.	Ra ref.
13415	OAKVILLE LIGHT 71 On same structure as Cedar Grove Anchorage Lower Daybeacon Mile 69.9	29 46 42 N 90 01 30 W	**Iso G** 6s		7	SG on skeleton tower on piles.	
13416	BERTRANDVILLE LIGHT 70 LDB Mile 70.0	29 46 35 N 90 01 03 W	**Fl R** 4s		5	TR on skeleton tower on piles.	
13418	Cedar Grove Anchorage Upper Daybeacon 71.1	29 47 35 N 90 01 00 W				NY on pile.	Ra ref.
13420	*Dockside Elevator Lighted Mooring Buoys (5)* RDB mile 71.5.	29 47 42 N 90 00 36 W	**Q W**			White with blue band.	Private aids.
13425	OAK POINT DOLPHIN LIGHTS (2) RDB mile 72.3.		**Fl G** 2.5s			On dolphins.	Private aids.
13427	Belle Chasse Anchorage Lower Daybeacon 73.1.	29 49 11 N 90 00 20 W				NY on pile.	Ra ref.
13430	SCARSDALE LIGHT 76 LDB mile 75.2.	29 50 18 N 89 59 03 W	**Iso R** 6s		7	TR on skeleton tower on piles.	
13432	Belle Chasse Anchorage Upper Daybeacon 75.2.	29 50 44 N 89 59 17 W				NY on pile.	Ra ref.
13435	RED STAR YEAST WHARF LIGHTS (2) RDB mile 75.4.		**Fl G** 2.5s				Private aids.
13440	BELLE CHASSE FERRY LANDING EAST BANK LIGHTS (2) LDB mile 75.6.	29 50 54 N 89 58 42 W	**Fl R** 2.5s				Private aids. HORN: 1 blast ev 20s (2s bl). Operated during low visibility.
13445	BELLE CHASSE FERRY LANDING WEST BANK LIGHTS (2) RDB mile 75.7.	29 51 18 N 89 58 54 W	**Fl G** 2.5s				Private aids. HORN: 1 blast ev 20s (2s bl). Operated during low visibility.
13450	AMAX NICKEL REFINERY DOCK LIGHTS (4) LDB mile 76.4.		**Fl R** 2.5s				Private aids.
13455	PORT NICKEL DOCK LIGHTS LIGHTS (3) LDB mile 76.6.		**F R**			On dolphins.	Private aids.
13460	SHINGLE POINT APPROACH LIGHT 78 LDB Mile 77.8.	29 52 24 N 89 58 17 W	**Fl R** 4s		5	TR on skeleton tower on mud sill.	

(1) No.	(2) Name and Location	(3) Position	(4) Characteristic	(5) Height	(6) Range	(7) Structure	(8) Remarks
	MISSISSIPPI RIVER (Louisiana) - Eighth District						
13465	SHINGLE POINT LIGHT 80 LDB mile 78.0.		**Iso R** 6s		7	TR on skeleton tower on piles.	Higher intensity beam up and down river.
13470	ENGLISH TURN BEND LIGHT 79 RDB Mile 78.0.	29 53 03 N 89 58 07 W	**Iso G** 6s		5	SG on skeleton tower.	
13475	ENGLISH TURN LIGHT 80A LDB mile 78.3.	29 52 41 N 89 57 37 W	**Fl R** 2.5s		5	TR on skeleton tower.	
13482	Lower 12 Mile Point Anchorage Lower Daybeacon 78.6	29 53 02 N 89 57 23 W				NY on pile.	Ra ref.
13482.5	STOLT-NIELSON DOCK LIGHT	29 52 17 N 89 56 44 W	**Fl R** 2.5			On dock.	
13483	Lower 12 Mile Point Anchorage Upper Daybeacon 80.8	29 52 06 N 89 55 24 W				NY on pile.	Ra ref.
13485	TWELVE MILE POINT LIGHT 81 RDB mile 81.5.		**Fl G** 2.5s		4	SG on skeleton tower on piles.	
13490	POYDRAS LIGHT 82 LDB mile 81.6.		**Iso R** 6s		7	TR on skeleton tower on piles.	Higher intensity beam up and down river.
13491	RIVER BEND LIGHT 84 LDB Mile 82.6	29 52 31 N 89 53 59 W	**Fl R** 4s		5	TR on skeleton tower on piles.	
13492	Lower Nine Mile Point Anchorage Lower Daybeacon 82.7	29 52 54 N 89 54 24 W				NY on pile.	Ra ref.
13495	SHELL INTAKE DOLPHIN LIGHTS (3) LDB mile 82.9.	29 53 00 N 90 08 24 W	**Fl R** 2.5s			On dolphins.	Private aids.
13497	Lower Nine Mile Point Anchorage Upper Daybeacon 85.0	29 54 38 N 89 55 06 W				NY on pile.	Ra ref.
13500	SAXONHOLM LIGHT 86 LDB mile 86.0.	29 55 24 N 89 55 30 W	**Iso R** 6s		7	TR on pile.	Higher intensity beam up and down river.
13505	MURPHY WHARF LIGHTS (2) LDB mile 87.0.		**F R**			On dolphins.	Private aids. HORN: 1 blast ev 20s (2s bl).
13510	NEW ORLEANS WATER DISCHARGE DOLPHIN LIGHTS (4) RDB mile 87.5.	29 55 12 N 89 57 30 W	**Fl G** 2.5s			On dolphin.	Private aids.
13512	SEWAGE AND WATER BOARD PIPELINE LIGHT A	29 55 04 N 89 58 00 W	**Fl Y** 2.5s			NW on pile. Worded: DANGER PIPELINE	Private aid.
13513	SEWAGE AND WATER BOARD PIPELINE LIGHT B	29 55 09 N 89 58 03 W	**Fl Y** 2.5s			NW on pile Worded: DANGER PIPELINE.	Private aid.
13515 33320	ALGIERS ALTERNATE ROUTE JUNCTION LIGHT A RDB mile 88.2.	29 55 12 N 89 58 00 W	**Fl (2+1) G** 6s		6	JG-TY on skeleton tower on piles.	Higher intensity beam up and down river.
13520 33315	TENNECO DOCK LIGHTS (2) LDB mile 88.2.	29 55 36 N 89 57 54 W	**Fl R** 2.5s			On dolphins.	Private aids.
13525 33310	*Mobil St. Bernard Intake* *Lighted Buoy*	29 55 32 N 89 57 54 W	**Fl R** 4s			Red.	Private aid.
13530 33305	MERAUX INTAKE LIGHTS (7) LDB mile 88.5.	29 55 31 N 89 56 42 W	**Fl R** 2.5s				Private aids.
13535 33300	HUMBLE DOCK LIGHTS (3) LDB mile 88.6.	29 55 31 N 89 56 47 W	**Fl R** 2.5s			On dolphins.	Private aids.

(1) No.	(2) Name and Location	(3) Position	(4) Characteristic	(5) Height	(6) Range	(7) Structure	(8) Remarks
	MISSISSIPPI RIVER (Louisiana) - Eighth District						
13540 33295	CHALMETTE-ALGIERS WEST BANK FERRY LANDING LIGHTS (2) RDB mile 88.6.	29 55 18 N 89 58 24 W	**Fl G** 2.5s			On barge.	Private aids. HORN: 1 blast ev 20s (2s bl).
13545 33290	CHALMETTE-ALGIERS EAST BANK FERRY LANDING LIGHTS (2) LDB mile 88.7.	29 55 42 N 89 58 18 W	**Fl R** 2.5s			On dolphin and barge.	Private aids.
13550 33285	CHALMETTE ALGIERS WEST BANK MAINTENANCE LANDING LIGHTS (2) RDB mile 88.7.	29 55 18 N 89 58 36 W	**Fl G** 2.5s			On barge.	Private aids.
13555 33280	TENNECO DOCK LIGHTS (2) LDB mile 89.1.		**F R**				Private aids.
13560 33275	MOBIL ST. BERNARD MOORING DOLPHIN LIGHTS (4) LDB mile 89.1	29 55 42 N 88 58 30 W	**Fl R** 2.5s			On dolphins.	Private aids.
13565 33270	TENNECO COKE WHARF LIGHT LDB mile 89.1.		**Fl R** 2.5s			On dolphin.	Private aid.
13570 33265	KAISER UPPER LIGHT LDB mile 89.3.		**F R**			On multi-pile structure.	Private aid.
13571 33264	New Orleans Emergency Anchorage Lower Daybeacon 89.6	29 55 39 N 89 59 16 W				NY on pile.	Ra ref.
13572 33262	NORFOLK SOUTHERN CORP. LIGHT LDB mile 89.8.	29 56 24 N 89 59 42 W	**Fl R** 2.5s			On wall.	Private aid.
13575 33260	CHALMETTE OBSTRUCTION LIGHT LDB mile 89.9.		**Q R**			On multi-pile structure.	Private aid.
	NEW ORLEANS HARBOR (Chart 11368)						
	Head of Passes to New Orleans						
	Designations left descending bank (LDB) and right descending bank (RDB) are as seen from a vessel going downstream. Mileage given indicates the number of miles above Head of Passes Junction Light.						
13579 33257	New Orleans General Anchorage Lower Daybeacon 90.1	29 55 52 N 89 59 41 W				NY on pile.	Ra ref.
13580 33255	CHALMETTE NATIONAL PARK TOUR BOAT DOCK LIGHTS (2) LDB mile 90.3.		**Fl R** 2.5s			On dock.	Lights flash in unison. Private aids.
13590	SOUTHERN RAILWAY LIGHT LDB mile 90.4.	29 56 24 N 89 59 48 W	**Fl R** 2.5s			On fender.	Private aid.
13592 33254	New Orleans General Anchorage Upper Daybeacon 90.9	29 56 15 N 90 00 19 W				NY on pile.	Ra ref.
13593 33253	Quarantine Anchorage Lower Daybeacon 90.9	29 56 15 N 90 00 19 W				NY on pile.	Ra ref.
13594 33252	Quarantine Anchorage Upper Daybeacon 91.6	29 56 37 N 90 00 55 W				NY on pile.	Ra ref.
13595 33250	DELERY STREET DISCHARGE LIGHT LDB mile 91.6.	29 57 00 N 90 00 42 W	**Q R**			On pile cluster.	Private aid.

(1) No.	(2) Name and Location	(3) Position	(4) Characteristic	(5) Height	(6) Range	(7) Structure	(8) Remarks
	MISSISSIPPI RIVER (Louisiana) - Eighth District						
13600 33245	FORSTALL STREET DISCHARGE LIGHTS (3) LDB mile 92.2.		**F R**			On dolphins.	Private aids.
	Inner Harbor Navigation Canal						
13605 33170	- LIGHT 1		**Fl G** 2.5s	30	5	SG-TY on skeleton tower.	
13610 33165	- LIGHT 2		**Q R**	40	5	TR-SY on skeleton tower.	
13617	DYWER ROAD DISCHARGE STATION LIGHT	30 00 58 N 90 01 45 W	**Fl W** 2.5s	12		NW on dolphin worded DANGER WATER DISCHARGE.	Private aid.
	New Orleans Harbor						
13625 33180	GOVERNOR NICHOLLS LIGHT 94 LDB mile 94.3.	29 57 38 N 90 03 23 W	**Fl R** 4s		6	On skeleton tower. On same structure as Governor Nicholls Harbor Traffic Control Light.	Not operated when traffic control lights are in operation.
13630 33185	**Governor Nicholls Harbor Traffic Control Light 94 LDB mile 94.3.**	29 57 38 N 90 03 23 W	**FL G** 5s or **Fl R** 5s		16	On skeleton tower.	Operated by Coast Guard Marine Safety Office New Orleans during periods of high water. Controls one way traffic around Algiers Point.
13633 33187	ALGIERS POINT LIGHT 95	29 57 19 N 90 03 19 W	**Q G**		5	SG-SY on skeleton tower on piles.	
13635 33190	NEW ORLEANS POLICE MOORING DOLPHIN LIGHT LDB mile 94.8.		**Fl R** 2.5s			On dolphin.	Private aid.
13640 33195	UPPER ALGIERS FERRY LANDING LIGHTS (2) RDB mile 94.8.		**Fl G** 2.5s			On dock.	Private aids. HORN: 1 blast ev 20s (2s bl). Operated during low visibility.
13645 33200	CANAL ST. FERRY LANDING LIGHTS (2) LDB mile 94.8.		**Fl R** 2.5s			On dock.	Private aids. HORN: 1 blast ev 20s (2s bl). Operated during low visibility.
13655 33210	GRETNA HARBOR TRAFFIC CONTROL LIGHT 97 RDB mile 96.6.	29 55 33 N 30 03 30 W	**Fl R** 5s or **Fl G** 5s		6	On skeleton tower.	Operated by Coast Guard Marine Safety Office New Orleans during periods of high water. Controls one way traffic around Algiers Point.
13660 33215	GRETNA LIGHT 97 RDB mile 96.6.		**Fl G** 4s		6	SG-SY on skeleton tower on same structure as Gretna Harbor Traffic Control Light.	Not operated when traffic control lights are in operation.
13665 33220	GRETNA WATER INTAKE LIGHT RDB mile 96.7.	29 55 27 N 90 03 38 W	**Fl G** 2.5s			On dolphin.	Private aid.
13670 33225	GRETNA FERRY LANDING LIGHTS (2) RDB mile 97.2.		**Fl G** 2.5s			On dock.	Private aids. HORN: 1 blast ev 20s (2s bl). Operated during low visibility.
13675 33230	JACKSON AVENUE FERRY LANDING LIGHTS (2) LDB mile 97.2.		**Fl R** 2.5s			On dock.	Private aids. HORN: 1 blast ev 20s (2s bl). Operated during low visibility.
13680 33235	BRITISH PETROLEUM DOCK LIGHTS (3) RDB mile 97.3.	29 55 00 N 90 04 12 W	**Fl G** 2.5s			(2) on floating dock; (1) on dolphin.	Private aids.
13685	MILAN STREET WHARF MOORING DOLPHIN LIGHT LDB mile 99.0		**Fl R** 2.5s			On dolphin.	Private aid.

(1) No.	(2) Name and Location	(3) Position	(4) Characteristic	(5) Height	(6) Range	(7) Structure	(8) Remarks
	MISSISSIPPI RIVER (Louisiana) - Eighth District						
13687	Jefferson Parish Water Intake West Danger Buoys (10)	29 54 26 N 90 05 57 W	**Fl W** 4s			White with Orange Bands.	Private aid.
13690	COMBI LINES DOLPHIN LIGHT A RDB mile 101.0.	29 54 30 N 90 07 48 W	**Fl G** 2.5s			On dolphin.	Private aid.
13695	LYKES BROTHERS DOLPHIN LIGHT B RDB mile 101.0.		**Fl G** 2.5s			On dolphin.	Private aid.
13700	LYKES BROTHERS DOLPHIN LIGHT C RDB mile 101.0.		**Fl G** 2.5s			On dolphin.	Private aid.
13705	LYKES BROTHERS DOLPHIN LIGHT D RDB mile 101.0.		**Fl G** 2.5s			On dolphin.	Private aid.
13710	ST SERVICES DOCK LIGHTS (2) RDB mile 101.3	29 54 45 N 90 08 17 W	**Fl G** 2.5s			On Dock.	Private aid.
13713	SIX MILE POINT LIGHT 102 LDB Mile 101.4.		**Q R**		3	TR on tower.	
13715	**Westwego Traffic Light** RDB mile 101.4.	29 54 52 N 90 08 23 W	**Q G (NIGHT)** **Q R (NIGHT)**		5 5	On skeleton tower.	Operated by Coast Guard Marine Safety Office New Orleans. Indicates to down bound traffic whether Gretna Harbor Traffic Control Light is red or green.

Section 10

Mississippi River
New Orleans to Baton Rouge

(1) No.	(2) Name and Location	(3) Position	(4) Characteristic	(5) Height	(6) Range	(7) Structure	(8) Remarks
	MISSISSIPPI RIVER (Louisiana) - Eighth District						
	NEW ORLEANS HARBOR (Chart 11368)						
	New Orleans to Baton Rouge						
	Designations left descending bank (LDB) and right descending bank (RDB) are as seen from a vessel going downstream. Low water buoys are not listed and their positions may be frequently shifted with changing stages and condition of the river.						
13720	WESTWEGO WATER INTAKE LIGHT RDB mile 101.5.	29 54 54 N 90 08 24 W	**Fl G** 2.5s			On dolphin.	Private aid.
13725	INTERNATIONAL MATEX TANK TERMINAL WALKWAY LIGHT RDB mile 101.6.	29 55 06 N 90 08 30 W	**Fl G** 2.5s			On walkway.	Private aid.
13730	NEW ORLEANS STEAMBOAT CO. DOCK LIGHT LDB mile 101.7.		**Fl R** 2.5s			On dolphin.	Private aid.
13735	CONTINENTAL BARGE UNLOADING DOCK LIGHT RDB mile 103.0.	29 56 00 N 90 08 30 W	**Fl G** 2.5s			On pile.	Private aid.
13740	CONTINENTAL GRAIN COMPANY DOCK LIGHTS (4) RDB mile 103.1.		**Fl G** 2.5s			On dock.	Private aids.
13745	NINEMILE POINT FUEL OIL UNLOADING FACILITY LIGHTS (3) RDB mile 104.5.		**Fl G** 2.5s			On dock extremities.	Private aids.
13750	OAK STREET INTAKE LIGHTS (4) LDB mile 103.8.		**Q R**			On dolphin.	Private aids.
13755	NINEMILE POINT OBSTRUCTION LIGHTS (2) RDB mile 103.9.		**F G**			On dolphins.	Private aids.
13760	NEW ORLEANS RAW WATER INTAKE DOLPHIN LIGHTS (5) LDB mile 104.1.		**F R** **Q R**			On dolphins.	Private aids.
	MISSISSIPPI RIVER - New Orleans to Baton Rouge (Chart 11370)						
	New Orleans to Baton Rouge						
	Designations left descending bank (LDB) and right descending bank (RDB) are as seen from a vessel going downstream. Low water buoys are not listed and their positions may be frequently shifted with changing stages and conditions of the river.						
13765	SOUTHPORT LIGHT 104 LDB mile 104.7.		**Iso R** 6s		7	TR on skeleton tower on piles.	
13770	JEFERSON INTAKE LIGHTS (10) LDB mile 105.1.		**Fl R** 2.5s			On concrete dolphin.	Private aids. HORN: 1 blast ev 20s (2s bl).
13771	*Zito Lighted Mooring Buoy I* LDB mile 105.2	29 57 06 N 90 09 42 W	**Q W**			White with blue band.	Private aid.

(1) No.	(2) Name and Location	(3) Position	(4) Characteristic	(5) Height	(6) Range	(7) Structure	(8) Remarks
	MISSISSIPPI RIVER (Louisiana) - Eighth District						
13772	*Zito Lighted Mooring Buoy F* LDB mile 105.6	29 56 54 N 90 09 54 W	**Q W**			White with blue band.	Private aid.
13773	*Zito Lighted Mooring Buoy E* LDB mile 105.6	29 56 54 N 90 10 00 W	**Q W**			White with blue band.	Private aid.
13774	*Zito Lighted Mooring Buoy A* LDB mile 105.7	29 56 42 N 90 10 06 W	**Q W**			White with blue band.	Private aid.
13776	Jefferson Parish Water Intake Danger Buoys (9)	29 57 10 N 90 09 46 W				White and orange bands with orange diamond, worded DANGER WATER INTAKE.	Private aid.
	Huey P. Long Bridge						
13780	- Approach Buoy A					Red nun with green bands.	
13785	- Approach Buoy B					Red nun with green bands.	
13790	- Approach Buoy C					Red nun with green bands.	
13795	- Approach Buoy D					Red nun with green bands.	
13805	- Approach Buoy 1 RDB mile 106.0.					Green can.	
13807	12 MILE POINT LIGHT 110 LDB mile 109.0.	29 55 32 N 90 12 14 W	**Q R**		5	TR on skeleton tower.	
	New Orleans to Baton Rouge						
13815	WAGGAMAN LIGHT 109 RDB Mile 109.1.	29 55 18 N 90 12 47 W	**Iso G** 6s		8	SG on skeleton tower.	
	Huey P. Long Bridge						
13816	PROVIDENCE LIGHT 112 LDB mile 111.3.		**Q R**		5	TR on skeleton tower.	
	New Orleans to Baton Rouge						
13817	*J.P. and Sons Lighted Mooring Buoy A* RDB mile 111.5	29 57 24 N 90 13 48 W	**Q W**			White with blue band.	Private aid. Ra ref.
13818	*J.P. and Sons Lighted Mooring Buoy B* RDB mile 111.7	29 57 30 N 90 14 00 W	**Q W**			White with blue band.	Private aid. Ra ref.
13819	*J.P. and Sons Lighted Mooring Buoy C*	29 57 42 N 90 14 12 W	**Q W**			White with blue band.	Private aid. Ra ref.
13819.1	*J.P. and Sons Lighted Mooring Buoy D*	29 57 36 N 90 14 00 W	**Q W**			White with blue band.	Private aid. Ra ref.
13820	EAST JEFFERSON REGIONAL SEWAGE TREATMENT PLANT OBSTRUCTION LIGHTS (3) LDB mile 112.2.	29 57 48 N 90 13 54 W	**Fl R** 2.5s			On dolphin.	Private aids.
13825	GUY MALLORY LIGHT 114 LDB mile 112.9.	29 58 20 N 90 14 44 W	**Iso R** 6s		7	TR on skeleton tower on piles.	
13830	LA SALLE LANDING BARGE DOCK LIGHTS (2) LDB mile 113.0.	29 58 18 N 90 14 48 W	**Fl R** 4s			On docking barge.	Private aids.
13833	Lower Kenner Bend Anchorage Lower Daybeacon 113.3	29 57 54 N 90 15 06 W				NY on pile.	Ra ref.

(1) No.	(2) Name and Location	(3) Position	(4) Characteristic	(5) Height	(6) Range	(7) Structure	(8) Remarks
			MISSISSIPPI RIVER (Louisiana) - Eighth District				
13835	CITY OF KENNER OUTFALL LIGHT LDB mile 113.9. Marks sewerage discharge extremities.	29 58 24 N 90 15 48 W	**Fl R** 2.5s			On dolphins.	Private aid.
13840	OAKLAND LIGHT 114A LDB mile 114.1.		**Q R**		5	TR on skeleton tower.	
13843	Lower Kenner Bend Anchorage Upper Daybeacon 114.3	29 57 54 N 90 16 06 W				NY on pile.	Ra ref.
13845	FORTIER OBSTRUCTION LIGHTS (2) RDB mile 114.4.	29 57 56 N 90 16 19 W	**Fl G** 2.5s			On dolphins.	Private aids. HORN: 1 blast ev 20s (2s bl).
13847	Kenner Bend Anchorage Lower Daybeacon 114.7	29 57 54 N 90 16 24 W				NY on pile.	Ra ref.
13850	FAIRVIEW RANGE A FRONT LIGHT LDB mile 115.0.	29 58 18 N 90 16 54 W	**Q R**			KRW on skeleton tower on sills.	
13855	FAIRVIEW RANGE A REAR LIGHT 218 yards, 041° from front light.		**Oc R** 4s			KRW on skeleton tower on block.	
13860	FAIRVIEW WHARF LIGHTS (2) LDB mile 115.0.		**Fl W** 2.5s			On dolphins.	Private aids.
13865	CRESCENT SHIP BARGE DOCK LIGHTS (2) LDB mile 115.1	28 58 18 N 90 17 06 W	**Fl R** 2.5s				Private aid. On docking barge.
13870	*Mississippi River Wreck Lighted Buoy WR4* LDB mile 115.4.	29 58 00 N 90 17 18 W	**Q R**		3	Red.	
13873	Ama Anchorage Lower Daybeacon 115.5	29 58 05 N 90 17 25 W				NY on pile.	Ra ref.
13874	Kenner Bend Anchorage Upper Daybeacon 115.6	29 56 54 N 90 18 43 W				NY on pile.	Ra ref.
13875	AMA LIGHT 119 RDB Mile 116.7.		**Iso G** 6s		7	SG on skeleton tower on piles.	
13877	Ama Anchorage Upper Daybeacon 117.3	29 56 54 N 90 18 43 W				NY on pile.	Ra ref.
13880	ARCHER DANIELS MIDLAND/ GROWMARK LIGHTS (2) RDB mile 117.6.		**Fl G** 8s			On dolphins.	Private aids.
13885	DAVIS CREVASSE RANGE FRONT LIGHT RDB mile 118.1.	29 55 59 N 90 19 16 W	**Q R**			KRW on skeleton tower on piles.	Visible all around; higher intensity on rangeline.
13890	DAVIS CREVASSE RANGE REAR LIGHT 213 yards, 221° from front light.		**Iso R** 6s			KRW on skeleton tower on piles.	Visible all around; higher intensity on rangeline.
13895	INTERNATIONAL MATEX TANK TERMINAL DOCK LIGHTS (7) LDB mile 118.6.		**Fl R** 2.5s				Private aids. HORN (2): 1 blast ev 20s (2s bl). On each end of wharf. Operated only during low visibility.
13900	DAVIS CREVASSE LIGHT 121 RDB mile 118.7.		**Iso G** 6s		6	SG on skeleton tower on concrete block.	Higher intensity beam down river.

(1) No.	(2) Name and Location	(3) Position	(4) Characteristic	(5) Height	(6) Range	(7) Structure	(8) Remarks
	MISSISSIPPI RIVER (Louisiana) - Eighth District						
13905	MONSANTO FUEL DOCK LIGHT RDB mile 119.8.		**Fl G** 2.5s			On dolphin.	Private aid.
13910	MONSANTO DOCK LIGHTS (3) RDB mile 119.9.		**Fl G** 2.5s				Private aids.
13915	BUNGE DOCK LIGHTS (2) LDB mile 119.9.		**F R**				Private aids.
13920	DESTREHAN GRAIN LOADING DOCK LIGHTS (2) LDB mile 120.6.	29 56 23 N 90 21 23 W	**F R**				Private aids.
13925	*Tulane Fleeting Lower Lighted Mooring Buoy* LDB mile 121.0.	29 56 24 N 90 21 54 W	**Q W**			White with blue band.	Private aid.
13930	*Tulane Fleeting Upper Lighted Mooring Buoy* LDB mile 121.0.	29 56 30 N 90 22 12 W	**Q W**			White with blue band.	Private aid.
13935	Hale Boggs Luling Bridge Approach Buoy A					Red nun with green bands.	
13940	Hale Boggs Luling Bridge Approach Buoy B					Red nun with green bands.	
13945	Hale Boggs Luling Bridge Approach Buoy C					Red nun with green bands.	
13947	26 MILE POINT LIGHT 122 LDB Mile 122.7.	29 57 15 N 90 23 19 W	**Q R**		5	TR on skeleton tower.	
13950	FASHION LIGHT 123 RDB mile 123.0.		**Iso G** 6s		7	SG on skeleton tower on piles.	Higher intensity beam up river.
13956	ORION REFINERY DOCK 1 LIGHTS (2) LDB mile 125.3.	29 59 25 N 90 24 12 W	**Fl R** 2.5s			On dolphins.	
13958	26 MILE FALSE POINT LIGHT 124 LDB Mile 123.7.	29 57 53 N 90 23 32 W	**Fl R** 4s		6	TR on skeleton tower.	
13962	ORION REFINERY DOCK 2 LIGHTS (2) LDB mile 125.	29 59 19 N 90 24 05 W	**Fl R** 2.5s			On dolphins.	Private aids.
13963	ORION REFINERY DOCK 3 LIGHTS (2) LDB mile 125.	29 59 12 N 90 24 00 W	**Fl R** 2.5s			On dolphins.	Private aids.
13967	ORION REFINERY DOCK 4 LIGHTS (2) LDB mile 125.	29 58 58 N 90 23 46 W	**Fl R** 2.5s			On dolphins.	
13968	ORION REFINERY DOCK 5 LIGHTS (2) LDB mile 125.	29 58 54 N 90 23 42 W	**Fl R** 2.5s			On dolphins.	
13970	*Hahnville Bar Wreck Lighted Buoy WR1*	29 58 54 N 90 24 11 W	**Q G**		3	Green.	
13975	SHELL PUMPING STATION OBSTRUCTION LIGHTS (2) LDB mile 125.9.		**Fl R** 2.5s			On dolphin.	Private aids.
13980	NORCO OBSTRUCTION LIGHTS (2) LDB mile 126.9.		**Fl R** 2.5s			On dolphins.	Private aids.

(1) No.	(2) Name and Location	(3) Position	(4) Characteristic	(5) Height	(6) Range	(7) Structure	(8) Remarks
			MISSISSIPPI RIVER (Louisiana) - Eighth District				
13983	Bonnet Carre Anchorage Lower Daybeacon 127.3	29 59 54 N 90 25 48 W				NY on pile.	Ra ref.
13990	UNION CARBIDE WATER INTAKE LIGHTS (2) RDB mile 128.3.	29 59 30 N 90 26 48 W	**Fl G** 2.5s			On dolphins.	Private aids.
13995	UNION CARBIDE DOCK LIGHTS (3)	29 59 30 N 90 26 24 W	**Fl G** 2.5s			On dolphins.	Private aids.
13996	Bonnet Carre Anchorage Upper Daybeacon 128.8	30 00 00 N 90 27 18 W				NY on pile.	Ra ref.
14000	OCCIDENTAL CHEMICAL MOORING FACILITY LIGHTS (3) RDB mile 128.9.	29 59 46 N 90 27 35 W	**Fl G** 2.5s			On mooring facility.	Private aids.
14005	MONTZ OBSTRUCTION LIGHT LDB mile 129.4.		**F R**			On dolphin.	Private aid.
14010	LITTLE GYPSY OIL UNLOADING FACILITY LIGHTS LDB mile 129.5.		**Fl R** 2.5s			Marks dock.	Private aid.
14015	ENTERGY DOCK LOWER LIGHT RDB Mile 128.6.	30 00 06 N 90 28 27 W	**Fl G** 2.5s			On dolphin.	Private aid.
14020	ENTERGY INTAKE UPPER LIGHT RDB Mile 129.4.	30 00 10 N 90 28 30 W	**Fl G** 2.5s			On dolphin.	Private aid.
14025	ENTERGY DISCHARGE LIGHT RDB Mile 129.8.	30 00 02 N 90 28 24 W	**Fl G** 2.5s			On dolphin.	Private aid.
14030	ENTERGY WATERFORD LIGHTS (3) RDB mile 129.8.		**Fl G** 2.5s			On dolphin.	Marks intake and discharge structure. Private aids.
14035	THIRTY-FIVE MILE POINT LIGHT 130 LDB mile 130.0.		**Q R**		5	TR on skeleton tower.	
14040	GYPSY LIGHT 132 LDB mile 132.0.		**Iso R** 6s		7	TR on skeleton tower on piles.	
14045	BAYOU STEEL DOCK LIGHTS (2) LDB mile 132.4.		**Fl R** 2.5s			On each end of dock.	Private aids.
14050	BONNET CARRE CREVASSE LIGHT 132A LDB mile 132.9.		**Iso R** 6s		7	TR on skeleton tower on piles.	
14052	*CGB Marine Services Lighted Mooring Buoy A* LDB mile 134.1	30 03 12 N 90 29 42 W	**Q W**			White with blue band.	Private aid. Ra ref.
14053	*CGB Marine Services Lighted Mooring Buoy B* LDB mile 134.3	30 03 12 N 90 29 24 W	**Q W**			White with blue band.	Private aid. Ra ref.
14055	BONNET CARRE POINT LIGHT 133 RDB mile 133.5.		**Iso G** 6s		8	SG on skeleton tower on piles.	
14060	WOODLAND LIGHT 134 LDB mile 133.6.		**Iso R** 6s		4	TR on skeleton tower on piles.	
14063	Laplace Anchor Lower Daybeacon 134.7	30 03 16 N 90 30 18 W				NY on pile.	Ra ref.

(1) No.	(2) Name and Location	(3) Position	(4) Characteristic	(5) Height	(6) Range	(7) Structure	(8) Remarks
	MISSISSIPPI RIVER (Louisiana) - Eighth District						
14065	LUCY LIGHT 135 RDB mile 134.9.		**Iso G** 6s		7	SG on skeleton tower.	
14067	Laplace Anchor Upper Daybeacon 135.4	30 03 11 N 90 30 57 W				NY on pile.	Ra ref.
14070	DUPONT BARGE DOCK LIGHTS (3) LDB mile 135.6.	30 03 12 N 90 31 48 W	**Fl R** 2.5s				Private aids. HORN: 1 blast ev 20s (2s bl).
14075	DUPONT WATER INTAKE LIGHTS (5) LDB mile 135.8.		**Q R**			On dolphins.	Private aids. SIREN: 1 blast ev 30s (10s bl).
14076	*Capital Marine Lighted* *Mooring Buoy A* RDB mile 136.3	30 02 36 N 90 31 36 W	**Q W**			White with blue band.	Private aid.
14077	*Capital Marine Lighted* *Mooring Buoy B* RDB mile 136.5	30 02 36 N 90 32 00 W	**Q W**			White with blue band.	Private aid.
14080	CALIFORNIA LIGHT 137 RDB mile 136.6.		**Q G**		5	SG on skeleton tower.	
14085	*Triangle Fleet Lighted* *Mooring Buoy A* RDB mile 136.8.	30 02 42 N 90 32 36 W	**Q W**			White with blue band.	Private aid.
14090	*Triangle Fleet Lighted* *Mooring Buoy B* RDB mile 137.0.	30 02 42 N 90 32 18 W	**Q W**			White with blue band.	Private aid.
14095	OLEANDER LIGHT 138 LDB mile 137.0.		**Q R**		5	TR on skeleton tower on piles.	
14096	Reserve Anchorage Lower Daybeacon 137.0	30 02 36 N 90 32 30 W				NY on pile.	Ra ref.
14097	Reserve Anchorage Upper Daybeacon 137.5	30 02 42 N 90 33 06 W				NY on pile.	Ra ref.
14098	GLOBALPLEX GENERAL CARGO DOCK LIGHTS (2)	30 03 14 N 90 33 55 W	**Fl R** 2.5s			On dock.	Private aids.
14100	HALL-BUCK MARINE MOORING DOLPHIN LIGHTS (2) LDB mile 138.8	30 03 12 N 90 34 12 W	**Fl R** 2.5s			On dolphins.	Private aids.
14105	CARGILL GRAIN DOCK LIGHTS (3) LDB mile 139.4.		**Fl R** 2.5s			On each end of dock.	Private aids.
14110	CARGILL MOLASSES DOCK LIGHTS (2) LDB mile 139.8.		**Fl R** 2.5s			On dolphins.	Private aids.
14115	MARATHON REFINERY MOORING LIGHTS (3) LDB mile 140.0.		**Fl R** 2.5s			On dock loading platform.	Private aids. HORN: 1 blast ev 20s (2s bl).
14120	MARATHON REFINERY MOORING LIGHTS (3) LDB mile 140.2.		**Fl R** 2.5s			On dock loading platform.	Private aids. HORN: 1 blast ev 20s (2s bl).
14125	MARATHON REFINERY MOORING LIGHTS LDB mile 140.4.		**Fl R** 2.5s			On dock loading platform.	Private aids. HORN: 1 blast ev 20s (2s bl).
14130	MARATHON REFINERY MOORING LIGHTS LDB mile 140.5.		**Fl R** 2.5s			On dock loading platform.	Private aids. HORN: 1 blast ev 20s (2s bl).
14135	WHITE ROSE LIGHT 141 RDB mile 141.2.		**Q G**		5	SG on skeleton tower on piles.	

(1) No.	(2) Name and Location	(3) Position	(4) Characteristic	(5) Height	(6) Range	(7) Structure	(8) Remarks
	MISSISSIPPI RIVER (Louisiana) - Eighth District						
14140	WEGO LIGHT 141A RDB mile 142.3.		**Iso G** 6s		6	SG on skeleton tower.	
14145	BELLE POINT LIGHT 142 LDB mile 142.4.		**Iso R** 6s		7	TR on skeleton tower on piles.	
14150	MARQUEZ LIGHT 144 LDB mile 143.4.		**Q R**		5	TR on skeleton tower on piles.	
14155	ANGELINA LIGHT 146 LDB mile 144.3.		**Iso R** 6s		7	TR on skeleton tower on piles.	
14160	CLARK OIL DOCK HORN AND LIGHTS (2) LDB mile 144.6.		**Fl R** 2.5s			On dolphins.	Private aids. HORN: 1 blast ev 20s (2s bl). Located between lights.
14165	HALL-BUCK MARINE FLOATING LOADING DOCK LIGHTS (3) LDB mile 144.9.	30 03 12 N 90 39 24 W	**Fl R** 2.5s			On dock.	Private aids.
14170	KAISER BARGE DOCK LIGHT LDB mile 145.1.		**Fl R** 2.5s				Private aid.
14175	KAISER COKE DOCK LIGHTS (3) LDB mile 145.6.		**Fl R** 2.5s			On ends and center of 1,200 foot dock.	Private aids.
14180	Veterans Memorial Gramercy Bridge Approach Buoy 1 Mile 145.7.	30 02 45 N 90 40 09 W				Green can.	
14185	Veterans Memorial Gramercy Bridge Approach Buoy 3 Mile 145.9.	30 02 39 N 90 40 26 W				Green can.	
14190	Veterans Memorial Gramercy Bridge Approach Buoy 5 Mile 146.0.	30 02 37 N 90 40 30 W				Green can.	
14192	Lower Grand View Reach Anchorage Lower Daybeacon 146.4	30 02 42 N 90 40 48 W				NY on pile.	Ra ref.
14192.1	GRAMERCY WATER INTAKE LIGHT LDB 146.6	30 02 36 N 90 41 06 W	**Fl R** 2.5s			On dolphins.	Private aid.
14193	Lower Grand View Reach Anchorage Upper Daybeacon 146.7	30 02 36 N 90 41 00 W				NY on pile.	Ra ref.
14194	Middle Grand View Reach Anchorage Lower Daybeacon 146.8	30 02 34 N 90 41 09 W				NY on pile.	Ra ref.
14194.1	Middle Grand View Reach Anchorage Upper Daybeacon 147.2	30 02 19 N 90 41 32 W				NY on pile.	Ra ref.
14195	LUTCHER INTAKE LIGHTS (2) LDB mile 147.3.	30 02 15 N 90 41 35 W	**Fl R** 2.5s			Piles.	Private aids.
14197	Upper Grand View Reach Anchorage Lower Daybeacon 147.5	30 02 12 N 90 41 48 W				NY on pile.	Ra ref.
14200	CRESCENT LIGHT 147 RDB mile 148.8.		**Q G**		5	SG on skeleton tower.	
14202	Upper Grand View Reach Anchorage Upper Daybeacon 148.8	30 01 22 N 90 42 45 W				NY on pile.	Ra ref.

(1) No.	(2) Name and Location	(3) Position	(4) Characteristic	(5) Height	(6) Range	(7) Structure	(8) Remarks
	MISSISSIPPI RIVER (Louisiana) - Eighth District						
14205	LAURA LIGHT 149 RDB mile 149.7.		**Q G**		5	SG on skeleton tower on piles.	
14210	VACHERIE LIGHT 149A RDB mile 150.0.		**Iso G** 6s		5	SG on pile.	Higher intensity beam up and down river.
14215	J.W. STONE OIL DOCK LIGHTS (2) LDB mile 150.1.		**Fl R** 2.5s			On dolphins.	Private aids.
14220	PEAVEY DOCK LIGHTS (3) LDB mile 150.4.	30 00 54 N 90 44 06 W	**Fl R** 2.5s			On dolphins.	Private aids.
14225	HESTOR LIGHT 152 LDB mile 151.7.		**Iso R** 6s		7	TR on skeleton tower on piles.	
14228	LOWER BELMONT CROSSING LOWER SIDE RANGE FRONT LIGHT LDB Mile 152.2.	30 01 07 N 90 45 57 W	**F G**			KWG on skeleton tower.	Visible all around; higher intensity on range line.
14229	LOWER BELMONT CROSSING LOWER SIDE RANGE REAR LIGHT 108 yards, 049.2° from front light.		**F G**			KWG on skeleton tower.	Visible all around; higher intensity on range line.
14230	LOWER BELMONT CROSSING RANGE FRONT LIGHT LDB mile 152.2.	30 01 07 N 90 46 01 W	**F W**			KRW on skeleton tower.	Visible 2° each side of range line. Lighted throughout 24 hours.
14235	LOWER BELMONT CROSSING RANGE REAR LIGHT LDB Mile 152.2 102 yards, 049° from front light.		**F W**			KRW on skeleton tower on piles.	Visible 2° each side of range line. Lighted throughout 24 hours.
14238	LOWER BELMONT CROSSING UPPER SIDE RANGE FRONT LIGHT LDB Mile 152.2	30 01 09 N 90 46 04 W	**F R**			KWR on skeleton tower.	Visible all around; higher intensity on range line.
14239	LOWER BELMONT CROSSING UPPER SIDE RANGE REAR LIGHT 132 yards, 049.2° from front light.		**F R**			KWR on skeleton tower.	Visible all around; higher intensity on range line.
14240	BELMONT LIGHT 154 LDB mile 152.9.		**Q R**		5	TR on skeleton tower on piles.	
14243	COLLEGE POINT LIGHT 156		**Q R**			TR on skeleton tower.	
14245	CHOTIN LIGHT 155 RDB mile 155.6.		**Q G**		5	SG on skeleton tower.	Higher intensity beam down river.
14250	LAGAN LEADING LIGHT RDB Mile 156.2.	29 58 40 N 90 49 18 W	**Iso W** 6s		5	NB on skeleton tower.	Higher intensity beam for upbound traffic.
14255	RICH BEND LIGHT 157 RDB mile 156.4.		**Q G**		5	SG on skeleton tower.	
14260	ST. JAMES SUGAR DOCK LIGHTS (2) RDB mile 157.7.	29 59 56 N 90 50 05 W	**F G**			On dock.	Private aids.
14265	DEPARTMENT OF ENERGY DOCK LIGHTS (4) RDB mile 158.4.		**Fl G** 2.5s			On dolphins.	Private aids.
14270	*Ryan Walsh Stevedoring Co. Lower Lighted Mooring Buoy* LDB mile 158.7.	30 00 54 N 90 49 54 W	**Fl W** 4s			White with blue band.	Private aid.

(1) No.	(2) Name and Location	(3) Position	(4) Characteristic	(5) Height	(6) Range	(7) Structure	(8) Remarks
	MISSISSIPPI RIVER (Louisiana) - Eighth District						
14275	*Ryan Walsh Stevedoring Co. Upper Lighted Mooring Buoy* LDB mile 158.7.	30 00 48 N 90 49 54 W	**Fl W** 4s			White with blue band.	Private aid.
14280	ST. JAMES TERMINAL TANKER DOCK 3 DOLPHIN LIGHTS (4) RDB mile 158.8.	30 00 54 N 90 50 18 W	**Fl G** 2.5s			On dolphins.	Private aids.
14285	ST. JAMES TERMINAL DOCK LIGHTS (4) RDB mile 159.0.		**Fl G** 2.5s				Private aids.
14290	SHELL PIPELINE CORP. DOCK LIGHTS (6) RDB mile 159.5.		**Fl G** 4s				Private aids.
14295	KOCH BARGE DOCK LIGHTS (4) RDB mile 159.7.		**Fl G** 4s			On platform with dolphins.	Private aids.
14300	KOCH TANKER DOCK LIGHTS (4) RDB mile 159.8.		**Fl G** 4s			Marks dock.	Private aids.
14305	CAPLINE TANKER DOCK LIGHTS (4) RDB mile 160.0.	30 01 54 N 90 50 24 W	**Fl G** 2.5s			On dock extremities.	Private aids.
14310	MATADOR BARGE DOCK LIGHTS (2) RDB mile 160.2.		**Fl G** 4s			On dock.	Private aids.
14320	ERGON TANKER DOCK LIGHTS (3) RDB mile 160.7.		**Fl G** 2.5s			On dolphins.	Private aids.
14323	ILLINOIS CENTRAL RAIL MARINE TERMINAL LIGHTS (3)	30 02 24 N 90 50 18 W	**Fl R** 2.5s			On mooring dolphin.	
14325	OCCIDENTAL CHEMICAL DOCK LIGHTS (3) LDB mile 161.4.		**Fl R** 2.5s			On dolphins.	Private aids.
14330	NITA LIGHT 162 LDB mile 162.2.		**Iso R** 6s		7	TR on pile.	
14335	BRILLIANT POINT LIGHT 163 RDB mile 163.5.		**Iso G** 6s		7	SG on skeleton tower.	
14340	ZEN-NOH GRAIN DOCK LIGHTS (3) LDB mile 163.8.		**Fl R** 2.5s			On grain dock.	Private aids.
14345	ST. ALICE LIGHT 165 RDB mile 164.8.		**Q G**		5	SG on skeleton tower on piles.	
14347	Sunshine Anchorage Lower Daybeacon 165.0	30 04 07 N 90 53 36 W				NY on pile.	Ra ref.
14350	CHEVRON CHEMICAL DOCK LIGHTS (7) RDB mile 166.0	30 06 54 N 90 54 42 W	**Fl G** 2.5s			On dolphins.	Private aids.
14355	SHELL OIL LOADING PLATFORM LIGHT RDB mile 166.1.	30 04 42 N 90 54 30 W	**Fl G** 4s			On loading platform.	Private aid.
14360	CHEVRON DOCK LIGHTS (2) RDB mile 166.8.		**Fl G** 2.5s			Piles.	Private aids.
14363	Sunshine Anchorage Upper Daybeacon 167.0	30 05 42 N 90 54 28 W				NY on pile.	Ra ref.

(1) No.	(2) Name and Location	(3) Position	(4) Characteristic	(5) Height	(6) Range	(7) Structure	(8) Remarks
	MISSISSIPPI RIVER (Louisiana) - Eighth District						
14365	AGRICO CHEMICAL DOCKS LIGHTS (3) RDB mile 167.0.	30 05 24 N 90 54 48 W	**Fl G** 2.5s			On dock extremities.	Lights flash in unison. Private aids.
14370	EAGLE ASPHALT PRODUCTS LIGHTS (2) RDB mile 167.5	30 05 54 N 90 54 54 W	**Fl G** 2.5s			On mooring dolphins.	Private aids.
14375	LAFARGE CEMENT COMPANY MOORING DOLPHIN LIGHTS (2) LDB mile 167.9.		**Fl R** 2.5s			On dolphins.	Private aids.
	Sunshine Bridge Approach						
14380	- Buoy 1					Green can.	
14390	- Buoy A					Green can with red bands.	
14395	- Buoy B					Green can with red bands.	
14400	- Buoy C					Green can with red bands.	
	New Orleans to Baton Rouge						
14405	STAR ENTERPRISE DOCK LIGHTS (4) LDB mile 168.1.		**Fl R** 2.5s			On dock.	Private aids.
14410	STAR ENTERPRISE NORTH DOCK LIGHTS (3) LDB mile 168.5.		**Fl R** 2.5s			On dock.	Private aids. HORN: 1 blast ev 20s (2s bl).
14415	BURNSIDE DOCK LIGHTS (2) LDB mile 169.2.	30 07 26 N 90 54 55 W	**Q R**				Private aids.
14417	*Burnside Terminal Lighted Mooring Buoy A* LDB mile 169.3	30 00 54 N 90 50 06 W	**Q W**			White with blue band.	Private aid.
14418	*Burnside Terminal Lighted Mooring Buoy B* LDB mile 169.5	30 00 54 N 90 50 18 W	**Q W**			White with blue band.	Private aid.
14420	BURNSIDE TERMINAL DOCK LIGHT LDB mile 169.5.		**Fl R** 2.5s			On dolphin.	Private aid.
14425	BURNSIDE TERMINAL DOLPHIN LIGHTS (2) LDB mile 170.3.		**Fl R** 2.5s			On dolphin.	Private aids.
14430	BURNSIDE LIGHT 170 LDB mile 170.6.		**Q R**		5	TR on skeleton tower on piles.	
14435	RIVER CEMENT CO. DOCK LIGHTS (2) LDB mile 170.9.	30 08 25 N 90 56 22 W	**Fl R** 2.5s			On mooring dolphin.	Private aids.
14440	RIVERTON LIGHT 172 LDB mile 171.2.		**Iso R** 6s		7	TR on skeleton tower on concrete pad.	
14445	WADE HAMPTON LIGHT 173 RDB Mile 172.0.	30 07 44 N 90 56 31 W	**Iso G** 6s		5	SG on skeleton tower.	
14450	RATEAU LIGHT 173A RDB mile 173.0.		**Q G**		5	SG on skeleton tower on piles.	
14455	TRIAD CHEMICAL DOLPHIN LIGHTS (2) RDB mile 173.4.		**Fl G** 4s			On dolphins.	Private aids.
14460	FIRST NITROGEN BARGE DOCK LIGHTS (2) RDB mile 173.6.		**F G**			On dock.	Private aids.

(1) No.	(2) Name and Location	(3) Position	(4) Characteristic	(5) Height	(6) Range	(7) Structure	(8) Remarks
	MISSISSIPPI RIVER (Louisiana) - Eighth District						
14465	BRINGIER POINT LIGHT 174 LDB mile 173.7.		**Q R**		5	TR on skeleton tower on piles.	
14470	C.F. INDUSTRIES MOORING FACILITY LIGHTS (3) RDB mile 173.7.	30 06 12 N 90 57 42 W	**Fl G** 2.5s			On dock extremities.	Private aids.
14475	PUMPKIN BEZETTE RANGE J FRONT LIGHT LDB mile 174.6.	30 06 48 N 90 58 12 W	**F W**			KRW on skeleton tower on sills.	Lighted throughout 24 hours.
14480	PUMPKIN BEZETTE RANGE J REAR LIGHT 242 yards, 085° from front light.		**F W**			KRW on skeleton tower on platform.	Lighted throughout 24 hours.
14485	PUMPKIN BEZETTE LIGHT 176 LDB mile 174.6.	30 06 48 N 90 58 12 W	**Fl R** 2.5s		5	TR on same structure as Range J Front Light.	
14490	BAYOU LAFOURCHE INTAKE LIGHTS (3) RDB mile 175.4.	30 06 37 N 90 59 24 W	**Q G**		7	On dolphins.	Private aids.
14495	SMOKE BEND RANGE FRONT LIGHT RDB mile 177.1.	30 06 37 N 91 00 49 W	**Iso W** 2s			KRW on skeleton tower on piles.	Visible all around; higher intensity on rangeline.
14500	SMOKE BEND RANGE REAR LIGHT 281 yards, 265° from front light.	30 06 36 N 91 00 59 W	**Iso W** 6s			KRW on skeleton tower on piles.	Visible all around; higher intensity on rangeline.
14505	EVAN HALL LIGHT 177 RDB Mile 177.9.		**Iso G** 6s		5	SG on skeleton tower.	
14510	MCMANOR LIGHT 179 RDB mile 178.5.		**Q G**		5	SG on skeleton tower on concrete block.	
14515	EIGHTY-ONE MILE POINT LIGHT 180 LDB mile 178.8.		**Q R**		4	TR on skeleton tower.	
14525	GEM LIGHT 180A LDB mile 180.9.		**Iso R** 6s		7	TR on skeleton tower on piles.	
14530	MATADOR DOCK LIGHTS (3) LDB mile 181.5.		**Fl R** 2.5s			On dock.	Private aids.
14535	PHILADELPHIA POINT RANGE C FRONT LIGHT RDB mile 182.5.	30 09 39 N 91 00 23 W	**Iso W** 2s			KRW on skeleton tower on sills.	Visible all around, higher intensity on rangeline. Lighted throughout 24 hours.
14540	PHILADELPHIA POINT RANGE C REAR LIGHT 167 yards, 166° from front light.	30 09 34 N 91 00 21 W	**Iso W** 6s			KRW on mud sills.	Visible all around; higher intensity on rangeline. Lighted throughout 24 hours.
14545	WYANDOTTE CHEMICAL DOCK LIGHTS (7) LDB mile 183.9.		**Q W** **F W**			On dock.	Private aids.
14547	OSCA BARGE DOCK LIGHTS (2) LDB mile 184.1	30 11 12 N 91 01 12 W	**Fl R** 6s			On dolphins.	Private aids.
14550	NEW RIVER LIGHT 184 LDB mile 184.8.		**Iso R** 6s		7	TR on skeleton tower on piles.	Higher intensity beam up and down river.
14555	MONOCHEM DOCK LIGHTS (2) LDB mile 184.8.		**F R**			On dolphins.	Private aids.
14560	HONEYWELL CHEMICAL DOCK LIGHTS (2) LDB mile 186.8.	30 12 55 N 90 03 16 W	**Fl R** 4s			On pier.	Private aids.

(1) No.	(2) Name and Location	(3) Position	(4) Characteristic	(5) Height	(6) Range	(7) Structure	(8) Remarks
	MISSISSIPPI RIVER (Louisiana) - Eighth District						
14565	COS-MAR LIGHTS (2) LDB mile 187.9.		**Fl R** 4s			Dolphins.	Private aids.
14570	RESCUE LIGHT 190 LDB mile 188.6.		**Iso R** 6s		4	TR on pile.	
14575	ALHAMBRA RANGE D FRONT LIGHT LDB mile 189.4.	30 12 44 N 91 05 49 W	**F R**			KRW on skeleton tower on piles.	Visible all around; higher intensity on rangeline. Lighted throughout 24 hours.
14580	ALHAMBRA RANGE D REAR LIGHT 278 yards, 043.9° from front light.		**F R**			KRW on skeleton tower on mud sills.	Visible all around; higher intensity on rangeline. Lighted throughout 24 hours.
14582	White Castle Lower Anchorage Daybeacon RDB mile 190.4	30 11 52 N 91 06 19 W				NY on pile.	Ra ref.
14584	White Castle Upper Anchorage Daybeacon RDB mile 191.1	30 11 28 N 91 06 56 W				NY on pile.	Ra ref.
14585	WHITE CASTLE RANGE FRONT LIGHT RDB mile 192.7.	30 10 36 N 91 08 11 W	**F G**			KRW on skeleton tower on piles.	Visible all around; higher intensity on rangeline.
14590	WHITE CASTLE RANGE REAR LIGHT 164 yards, 224° from front light.		**F G**			KRW on skeleton tower on piles.	Visible all around; higher intensity on rangeline.
14595	WHITE CASTLE LIGHT 193 RDB mile 193.5.		**Q G**		5	SG on skeleton tower.	
14600	EUREKA LIGHT 195 RDB Mile 194.8.	30 11 24 N 91 09 59 W	**Iso G** 6s		6	SG on pile.	
14605	WHITE ALDER MEMORIAL LIGHT 195A RDB mile 195.2.		**Q G**		5	SG on skeleton tower on concrete block.	
14610	BAYOU GOULA BEND LIGHT 197 RDB mile 196.2.		**Iso G** 6s		7	SG on skeleton tower on piles.	Higher intensity beam up and down river.
14615	BAYOU GOULA RANGE E FRONT LIGHT RDB mile 197.1.		**F W**			KRW on skeleton tower.	Visible all around; higher intensity on rangeline. Lighted throughout 24 hours.
14620	BAYOU GOULA RANGE E REAR LIGHT 238 yards, 249° from front light.		**F W**			KRW on skeleton tower.	Visible all around; higher intensity on rangeline. Lighted throughout 24 hours.
14625	SUNOCO TERMINAL DOLPHIN LIGHTS (2) LDB mile 198.2.		**Fl R** 2.5s			On dolphins.	Private aids.
14630	VIRGINIA RANGE FRONT LIGHT LDB mile 198.7.	30 14 00 N 91 07 24 W	**F R**			KRW on skeleton tower.	Visible all around; higher intensity on rangeline. Lighted throughtout 24 hours.
14635	VIRGINIA RANGE REAR LIGHT 176 yards, 068° from front light.		**F R**			KRW on skeleton tower.	Visible all around; higher intensity on rangeline. Lighted throughout 24 hours.
14640	PIONEER DOCK LIGHTS (5)		**Fl R** 4s			On dolphins.	Private aids.
14645	ST. GABRIEL DOCK LIGHT LDB mile 200.6.		**Fl R** 2.5s			On end of dock.	Private aid.
14650	ST. GABRIEL LIGHT 202 LDB mile 200.7.		**Q R**		5	TR on skeleton tower on piles.	

(1) No.	(2) Name and Location	(3) Position	(4) Characteristic	(5) Height	(6) Range	(7) Structure	(8) Remarks
	MISSISSIPPI RIVER (Louisiana) - Eighth District						
14660	WILLOW GLEN WHARF LIGHTS (5) LDB mile 201.6.		**Fl R** 2.5s			On mooring dolphins on 1,050 foot dock.	Private aids.
14665	BAYOU PAUL LIGHT 204 LDB mile 202.1.		**Iso R** 6s		7	TR on skeleton tower on piles.	
14670	GRANADA RANGE F FRONT LIGHT LDB mile 203.2.	30 16 54 N 91 08 36 W	**F W**			KRW on skeleton tower.	Visible all around; higher intensity on rangeline. Lighted throughout 24 hours.
14675	GRANADA RANGE F REAR LIGHT 274 yards, 083.7° from front light.		**F W**			KRW on skeleton tower.	Visible all around; higher intensity on rangeline. Lighted throughout 24 hours.
14677	PETROUNITED TANKER DOCK LIGHTS (3) LDB mile 203.8	30 16 59 N 91 09 19 W	**Fl R** 2.5s			On wharf and mooring dolphins.	Private aids.
14680	ASHLAND DOCK LIGHTS (2) RDB mile 204.8.		**Fl G** 4s			On ends of dock.	Private aids.
14685	GEORGIA PACIFIC WHARF LIGHTS (5) RDB mile 205.4.		**Fl G** 2.5s			On ends of wharf and mooring dolphins.	Private aids. HORN: 1 blast ev 15s (3s bl).
14695	ST. LOUIS PLANTATION RANGE FRONT LIGHT RDB mile 206.8.		**F G**			KRW on skeleton tower.	Visible all around; higher intensity on rangeline. Lighted throughout 24 hours.
14700	ST. LOUIS PLANTATION RANGE REAR LIGHT 219 yards, 263.6° from front light.		**F G**			KRW on skeleton tower.	Visible all around; higher intensity on rangeline. Lighted throughout 24 hours.
14705	PLAQUEMINE LIGHT 209 RDB mile 209.0.		**Iso G** 6s		7	SG on skeleton tower on pile.	Higher intensity beam up and down river.
14710	RELIANCE LIGHT 211 RDB mile 209.4.		**Q G**		5	SG on skeleton tower on concrete block.	
14715	PLAQUEMINIE WHARF LIGHTS (3) RDB mile 209.9.		**Fl G** 2.5s			on dolphins.	Private aids. HORN: 1 blast ev 20s (2s bl).
14720	PLAQUEMINE BEND LIGHT 213 RDB mile 210.4.	30 19 04 N 91 13 06 W	**Iso G** 6s		5	SG on pile.	
14725	MEDORA RANGE G FRONT LIGHT RDB mile 211.4.		**Fl W** 2.5s			KRW on skeleton tower on mud sills.	Visible all around; higher intensity on rangeline.
14730	MEDORA RANGE G REAR LIGHT 290 yards, 290.4° from front light.		**Iso W** 6s			KRW on skeleton tower on mud sills.	Visible all around; higher intensity on rangeline.
14740	OLD HERMITAGE RANGE FRONT LIGHT LDB mile 213.4.		**F R**			KRW on skeleton tower.	Visible all around; higher intensity on rangeline. Lighted throughout 24 hours.
14745	OLD HERMITAGE RANGE REAR LIGHT 218 yards, 110° from front light.		**F R**			KRW on skeleton tower.	Visible all around; higher intensity on rangeline. Lighted throughout 24 hours.
14750	WADLINGTON LIGHT 214 LDB Mile 214.0.	30 18 38 N 91 09 24 W	**Iso R** 6s		7	TR on skeleton tower.	
14755	MANCHAC BEND LIGHT 216 LDB mile 214.9.		**Q R**		5	TR on skeleton tower.	
14760	BURTVILLE LIGHT 216A LDB mile 215.6.		**Iso R** 6s		7	TR on skeleton tower.	

(1) No.	(2) Name and Location	(3) Position	(4) Characteristic	(5) Height	(6) Range	(7) Structure	(8) Remarks
	MISSISSIPPI RIVER (Louisiana) - Eighth District						
14765	LONGWOOD PLANTATION LIGHT 216B LDB mile 216.2.		**Q R**		5	TR on skeleton tower on piles.	
14770	MULBERRY GROVE LIGHT 218 LDB Mile 217.3.		**Iso R** 6s		6	TR on skeleton tower on piles.	
14775	RICHARD POWELL RANGE FRONT LIGHT LDB mile 218.4.	30 21 06 N 91 10 54 W	**Oc W** 4s			KRW on skeleton tower on sill.	Visible all around.
14780	RICHARD POWELL RANGE REAR LIGHT 200 yards, 60.9° from front light.		**F W**			KRW on skeleton tower.	Visible all around.
14785	SARDINE POINT LIGHT 221 RDB mile 220.0.		**Q G**		5	SG on skeleton tower on mud sills.	
14790	NEW HOPE LIGHT 221A RDB mile 221.3.		**Q G**		5	SG on skeleton tower.	
14792	Missouri Bend Channel Buoy 2					Red nun.	
14795	DOW CHEMICAL WHARF LIGHTS (5) RDB mile 221.8.	30 20 30 N 91 14 24 W	**Fl G** 2.5s			On dock extremities.	Private aids.
14797	Missouri Bend Channel Buoy 4					Red nun.	
14798	Missouri Bend Channel Buoy 6					Red nun.	
14805	ST. DELPHINE LIGHT 223 RDB mile 222.3.		**Iso G** 6s		8	SG on skeleton tower on concrete block.	
14807	Missouri Bend Channel Buoy 8					Red nun.	
14809	Missouri Bend Channel Buoy 10					Red nun.	
14815	MISSOURI LIGHT 223A RDB mile 222.6.		**Q G**		5	SG on skeleton tower on concrete block.	
14816	Missouri Bend Channel Buoy 12					Red nun.	
14825	RED EYE RANGE H FRONT LIGHT RDB mile 223.2.	30 21 48 N 91 14 48 W	**F G**			KRW on skeleton tower on mud sills.	Visible all around; higher intensity on rangeline. Lighted throughout 24 hours.
14830	RED EYE RANGE H REAR LIGHT 233 yards, 226.5° from front light.		**F G**			KRW on skeleton tower.	Visible all around; higher intensity on rangeline. Lighted throughout 24 hours.
14840	*Red Eye Crossing Buoy 2 Mile 223.5 Marks deep draft channel crossing.*		**Fl R** 2.5s		3	Red.	Maintained during low stages of river.
14843	Baton Rouge General Anchorage Lower Daybeacon 225.8	30 23 32 N 91 13 28 W				NY on pile.	Ra ref.
14845	ARLINGTON RANGE FRONT LIGHT LDB mile 226.3.	30 23 48 N 91 12 24 W	**F R**			KRW on skeleton tower.	Visible all around; higher intensity on rangeline. Lighted throughout 24 hours.

(1) No.	(2) Name and Location	(3) Position	(4) Characteristic	(5) Height	(6) Range	(7) Structure	(8) Remarks
	MISSISSIPPI RIVER (Louisiana) - Eighth District						
14850	ARLINGTON RANGE REAR LIGHT 233 yards, 047° from front light.		**F R**			KRW on skeleton tower.	Visible all around; higher intensity on rangeline. Lighted throughout 24 hours
14855	COLLEGE TOWN LIGHT 226 LDB mile 226.6.		**Q R**		5	TR on skeleton tower.	
14857	Baton Rouge General Anchorage Upper Daybeacon 227.3	30 24 42 N 91 12 30 W				NY on pile.	Ra ref.
14860	GARTNESS LIGHT 228 LDB mile 227.8.		**Q R**		5	TR on skeleton tower on piles.	
14862	Lower Baton Rouge Anchorage Lower Daybeacon 228.5	30 25 36 N 91 11 36 W				NY on pile.	Ra ref.
14863	Lower Baton Rouge Anchorage Upper Daybeacon 229.0.	30 26 06 N 91 11 36 W				NY on pile.	Ra ref.
14865	*Greater Baton Rouge Port Commission Lighted Mooring Buoy D* LDB mile 229.0.		**Q W**			White with blue band.	Private aid.
14870	*Greater Baton Rouge Port Commission Lighted Mooring Buoy C* LDB mile 229.0.		**Q W**			White with blue band.	Private aid.
14875	*Greater Baton Rouge Port Commmission Lighted Mooring Buoy B* LDB mile 229.0.		**Q W**			White with blue band.	Private aid.
14880	*Greater Baton Rouge Port Commission Lighted Mooring Buoy A* LDB mile 229.0.		**Q W**			White with blue band.	Private aid.
14885	Interstate 10 Bridge Approach Buoy E Mile 229.2.					Red nun with green bands.	
14890	Interstate 10 Bridge Approach Buoy F Mile 229.3.					Red nun with green bands.	
14895	Interstate 10 Bridge Approach Buoy G Mile 229.3.					Red nun with green bands.	
14900	BELLE OF BATON ROUGE DOCK LIGHTS (2) LDB mile 229.4	30 26 36 N 91 11 30 W	**Fl R** 2.5s			On piles.	Private aids.
14902	Middle Baton Rouge Lower Anchorage Daybeacon 229.6	30 26 48 N 91 12 06 W				NY on pile.	Ra ref.
14903	Middle Baton Rouge Upper Anchorage Daybeacon 229.8	30 26 54 N 91 12 06 W				NY on pile.	Ra ref.
14905	CASINO ROUGE BARRIER BARGE LIGHTS (2) LDB mile 230.4	30 27 36 N 91 11 30 W	**Fl R** 2.5s			On barrier barge.	Private aids.
14907	Upper Baton Rouge Anchorage Lower Daybeacon 230.6	30 27 42 N 91 11 36 W				NY on pile.	Ra ref.

(1) No.	(2) Name and Location	(3) Position	(4) Characteristic	(5) Height	(6) Range	(7) Structure	(8) Remarks
	MISSISSIPPI RIVER (Louisiana) - Eighth District						
14908	Upper Baton Rouge Anchorage Upper Daybeacon 231.0					NY on pile.	Ra ref.
14910	PLACID MOORING FACILITY LIGHTS (4) RDB mile 231.8.		**Fl G** 2.5s			On dolphins.	Private aids.
14915	EXXON REFINERY DOLPHIN AND DOCK LIGHTS (10) LDB mile 232.2.	30 29 06 N 91 11 36 W	**Fl R** 2.5s			On dolphin.	Private aids.
14920	INTERCONTINENTAL TERMINAL COMPANY DOLPHIN LIGHTS (3) RDB mile 232.4.		**Fl G** 2.5s			On dolphins.	Private aids.
14925	HALL-BUCK COKE TERMINAL DOCK LIGHTS (2) LDB mile 233.0.		**Fl R** 2.5s			On piles.	Private aids.
14927	FORMOSA PLASTICS LOWER DOCK LIGHTS (2) LDB Mile 233.5	30 30 04 N 91 11 39 W	**Fl R** 2.5s			On dolphins.	Private aids.
14930	FORMOSA PLASTICS UPPER DOCK LIGHTS (3) LDB mile 233.7	30 30 18 N 91 11 39 W	**Fl R** 2.5s			On dock.	Private aids.

(1) No.	(2) Name and Location	(3) Position	(4) Characteristic	(5) Height	(6) Range	(7) Structure	(8) Remarks
			LOUISIANA - Eighth District				
	MISSISSIPPI RIVER DELTA (Chart 11361)						
	Tiger Pass						
14935	- LIGHT 1 75 feet outside channel limit.		**Fl G** 4s	17	4	SG on dolphin.	
14940	- LIGHT 2 75 feet outside channel limit.		**Fl R** 4s	17	3	TR on dolphin.	Ra ref.
14945	- LIGHT 3 75 feet outside channel limit.		**Fl G** 2.5s	17	3	SG on dolphin.	Ra ref.
14950	- LIGHT 4 75 feet outside channel limit.	29 08 10 N 89 26 30 W	**Fl R** 2.5s	17	3	TR on dolphin.	Ra ref.
14955	- LIGHT 5 75 feet outside channel limit.		**Q G**	17	3	SG on dolphin.	Ra ref.
14960	- LIGHT 6 75 feet outside channel limit.		**Q R**	17	3	TR on dolphin.	Ra ref.
14965	- LIGHT 7 75 feet outside channel limit.		**Fl G** 2.5s	17	3	SG on pile.	Ra ref.
14970	- LIGHT 8 75 feet outside channel limit.		**Fl R** 2.5s	17	3	TR on dolphin.	Ra ref.
14975	- LIGHT 9 75 feet outside channel limit.		**Q G**	17	3	SG on pile.	Ra ref.
14980	- LIGHT 10 75 feet outside channel limit.		**Q R**	17	3	TR on pile.	Ra ref.
14985	- LIGHT 11 75 feet outside channel limit.		**Fl G** 2.5s	17	3	SG on pile.	Ra ref.
14990	- LIGHT 12 75 feet outside channel limit.		**Fl R** 2.5s	17	3	TR on pile.	Ra ref.
14995	- LIGHT 13	29 08 41 N 89 25 05 W	**Fl G** 4s	17	4	SG on pile.	
15000	- LIGHT 14	29 08 43 N 89 24 55 W	**Fl R** 4s	17	3	TR on pile.	Ra ref.
15002	- LIGHT 15	29 08 54 N 89 24 48 W	**Fl G** 2.5s	17	3	SG on pile.	Ra ref.
15005	- LIGHT 17	29 09 05 N 89 24 25 W	**Fl G** 6s	17	4	SG on pile.	Ra ref.
15010	- LIGHT 18	29 09 02 N 89 24 26 W	**Fl R** 6s	17	4	TR on pile.	Ra ref.

(1) No.	(2) Name and Location	(3) Position	(4) Characteristic	(5) Height	(6) Range	(7) Structure	(8) Remarks
			LOUISIANA - Eighth District				
15012	- LIGHT 19		**Fl G** 4s	17	4	SG on pile.	Ra ref.
15013	- Buoy 20					Red nun.	
15015	- LIGHT 21	29 09 12 N 89 24 06 W	**Fl G** 2.5s	17	3	SG on pile.	Ra ref.
15020	- LIGHT 22	29 09 08 N 89 23 48 W	**Fl R** 4s	17	3	TR on pile.	Ra ref.
15025	- LIGHT 23	29 09 15 N 89 23 43 W	**Fl G** 4s	17	4	SG on pile.	Ra ref.
15027	- Buoy 24					Red nun.	
15030	- Daybeacon 25	29 09 30 N 89 23 24 W				SG on pile.	Ra ref.
15035	- Daybeacon 26	29 09 28 N 89 23 20 W				TR on pile.	Ra ref.
15040	- Daybeacon 27	29 09 54 N 89 22 42 W				SG on pile.	
15045	- Daybeacon 28	29 10 06 N 89 22 24 W				TR on pile.	
15050	- Daybeacon 29					SG on pile.	Ra ref.
15055	- Daybeacon 30					TR on pile.	Ra ref.
15060	- Daybeacon 31					SG on pile.	Ra ref.
15065	- Daybeacon 32					TR on pile.	Ra ref.
15070	- Daybeacon 33					SG on pile.	
15075	- LIGHT 34		**Fl R** 6s	17	4	TR on pile.	Ra ref.
15080	- Daybeacon 35					SG on pile.	
15085	- Daybeacon 36					TR on pile.	Ra ref.
15090	- Daybeacon 37					SG on pile.	Ra ref.
15095	- Daybeacon 38					TR on pile.	Ra ref.
15100	- Daybeacon 39					SG on pile.	Ra ref.
15105	- Daybeacon 40					TR on pile.	Ra ref.
15110	- LIGHT 41		**Fl G** 4s	17	4	SG on pile.	
15115	- Daybeacon 42					TR on pile.	Ra ref.
15120	- Daybeacon 43					SG on pile.	
15125	- LIGHT 44		**Fl R** 6s	17	4	TR on pile.	Ra ref.
15130	- Daybeacon 45					SG on pile.	Ra ref.
15135	- Daybeacon 46					TR on pile.	
15140	- Daybeacon 47					SG on pile.	Ra ref.
15145	- Daybeacon 48					TR on pile.	Ra ref.
15147	- Buoy 50					Red nun.	
15150	- Daybeacon 51					SG on pile.	Ra ref.
15155	- LIGHT 52	29 12 55 N 89 21 00 W	**Fl R** 4s	17	3	TR on pile.	Ra ref.

(1) No.	(2) Name and Location	(3) Position	(4) Characteristic	(5) Height	(6) Range	(7) Structure	(8) Remarks
			LOUISIANA - Eighth District				
15156	- Buoy 53					Green can.	
15157	- Buoy 54					Red nun.	
15160	- Daybeacon 55					SG on pile.	Ra ref.
15165	- LIGHT 56		**Fl R** 2.5s	17	3	TR on pile.	Ra ref.
15167	- Buoy 58					Red nun.	
15170	DYNEGY LPG DOCK NO.1 LIGHT	29 13 26 N 89 23 33 W	**Fl G** 2.5s	40		On dock.	Private aid.
15175	DYNEGY LPG DOCK NO.2 LIGHT	29 13 30 N 89 23 30 W	**Fl G** 2.5s	40		On dock.	Private aid.
	BARATARIA BAY AND APPROACHES (Chart 11358)						
	Empire Waterway						
15180 490	*- Entrance Lighted Bell Buoy 1*	29 13 26 N 89 36 54 W	**Fl G** 4s		5	Green.	
15185	- LIGHT 3		**Fl G** 2.5s	17	4	SG on pile.	
15190	- LIGHT 4		**Fl R** 2.5s	17	4	TR on pile.	
	Adams Bay						
15195	MYERS CANAL LIGHT 1	29 22 24 N 89 37 54 W	**Fl G** 2.5s	15		SG on dolphin.	Private aid.
15200	ADAMS BAY LIGHT 3	29 22 48 N 89 38 30 W	**Fl G** 4s	17	4	SG on dolphin.	
15225	- LIGHT 13		**Fl G** 4s	17	3	SG on pile.	
	BARATARIA BAY AND APPROACHES (Chart 11358)						
15250	QUATRE BAYOU PASS ENTRANCE LIGHT	29 18 38 N 89 51 21 W	**Fl W** 6s	17	6	NG on dolphin.	Red sector visible from 340° to 070°. Ra ref.
	Bay Batiste						
	Pend Orielle-Bay Batiste						
15255	- South Channel Daybeacon 4	29 26 18 N 89 51 24 W				TR on pile.	Private aid.
15260	- South Channel Daybeacon 6					TR on pile.	Private aid.
15265	- South Channel Daybeacon 8					TR on pile.	Private aid.
15270	- Main Channel Daybeacon 4	29 24 24 N 89 53 42 W				TR on pile.	Private aid.
15275	- Main Channel Daybeacon 6					TR on pile.	Private aid.
15280	- Main Channel Daybeacon 8					TR on pile.	Private aid.
15285	- Main Channel Daybeacon 10					TR on pile.	Private aid.
15290	- Main Channel Daybeacon 12					TR on pile.	Private aid.
15295	- North Channel Daybeacon 2					TR on pile.	Private aid.

(1) No.	(2) Name and Location	(3) Position	(4) Characteristic	(5) Height	(6) Range	(7) Structure	(8) Remarks
			LOUISIANA - Eighth District				
15300	- North Channel Daybeacon 4					TR on pile.	Private aid.
	LL & E S.L. 12036-1 Channel						
15305	- Daybeacon 2	29 26 42 N 89 51 00 W				TR on pile.	Private aid.
15310	- Daybeacon 4	29 26 54 N 89 50 54 W				TR on pile.	Private aid.
15315	- Daybeacon 6	29 27 12 N 89 50 42 W				TR on pile.	Private aid.
	BARATARIA AND BAYOU LAFOURCHE WATERWAY (Chart 11365)						
	Barataria Pass						
15320 500	*- Lighted Whistle Buoy BP*	29 13 58 N 89 54 07 W	**Mo (A) W**		6	Red and white stripes with red spherical topmark.	
15323	- Buoy 1	29 14 28 N 90 54 47 W				Green can.	
15325	- Buoy 2					Red nun.	
15328	- Buoy 3					Green can.	
15330	- Buoy 4					Red nun.	
15338	- Buoy 5					Green can.	
15340	- LIGHT 6 350 feet outside channel limit.		**Fl R** 6s	17	4	TR on dolphin.	Ra ref.
15343	- Buoy 7	29 15 22 N 89 55 54 W				Green can.	
15345	- Buoy 8					Red nun.	
15347	- Buoy 9					Green can.	
15348	- Buoy 10					Red nun.	
15350	- Buoy 11					Green can.	
15355	- LIGHT 12 150 feet outside limit.	29 16 14 N 89 56 39 W	**Fl R** 4s	17	3	TR on pile.	Ra ref.
15356	Fort Livingston Danger Daybeacon A	29 16 20 N 89 56 37 W		10		NW on pile worded DANGER ROCKS.	Private aid.
15356.1	FORT LIVINGSTON DANGER LIGHT B	29 16 19 N 89 56 38 W		10		NW on pile worded DANGER ROCKS.	Private aid.
15356.2	FORT LIVINGSTON DANGER LIGHT C	29 16 19 N 89 56 42 W	**Fl W** 2.5s	10		NW on pile worded DANGER ROCKS.	Private aid.
15356.3	Fort Livingston Danger Daybeacon D	29 16 22 N 89 56 47 W		10		NW on piles worded DANGER ROCKS.	Private aid.
15356.4	Fort Livingston Danger Daybeacon E	29 16 23 N 89 56 47 W		10		NW on pile worded DANGER ROCKS.	Private aid.
15357	BARATARIA PASS SURVEY LIGHT A	29 16 16 N 89 56 41 W	**Fl Y** 2.5s	8		On four pile cluster.	Private aid.
15360	GRAND ISLE STATE PARK FISHING PIER LIGHTS (2)	29 15 36 N 89 57 00 W	**Fl W** 3s	25		End of fishing piers on pilings.	Private aids.
15365	GRAND ISLE FISHING JETTY LIGHT	29 15 42 N 89 56 54 W	**Q R**	17		On pile structure.	Private aid.

(1) No.	(2) Name and Location	(3) Position	(4) Characteristic	(5) Height	(6) Range	(7) Structure	(8) Remarks
			LOUISIANA - Eighth District				
	Bayou Rigaud						
15370	*- Lighted Buoy 1*	29 16 25 N 89 57 17 W	**Fl G** 2.5s		3	Green.	
15375	- Buoy 2					Red nun.	Ra ref.
15380	- Buoy 3 60 feet outside channel limit.					Green can.	Ra ref.
15385	- Buoy 3A					Green can.	Ra ref.
15390	- Buoy 4					Red nun.	Ra ref.
15395	- LEADING LIGHT	29 16 00 N 89 57 48 W	**Q W**	17	5	NB on dolphin.	Ra ref.
	Grand Isle Turning Basin						
15405	- Buoy 1					Green can.	
15410	- Buoy 2					Red nun.	
15425	- Buoy 3	29 15 58 N 89 57 34 W				Green can.	
15427	- Buoy 3A					Green can.	
15430	- Buoy 4					Red nun.	
	Bayou Rigaud						
15435	- Daybeacon 5					SG on pile.	Ra ref.
15438	FiFi Island East Danger Daybeacon	29 15 52 N 89 57 47 W				NW on pile. WORDED:ROCK.	Marks Wave Breakers. Private aid.
15440	- LIGHT 6		**Fl R** 2.5s	17	4	TR on pile.	Ra ref.
15442	FiFi Island West Danger Daybeacon	29 15 54 N 89 57 46 W				NW on pile. WORDED:ROCK.	Marks Wave Breakers. Private aid.
15445	- LIGHT 7	29 15 54 N 89 57 42 W	**Fl G** 4s	17	4	SG on pile.	Ra ref.
15450	- Daybeacon 8					TR on pile.	Ra ref.
15455	- Daybeacon 10					TR on pile.	Ra ref.
15460	- Daybeacon 12					TR on pile.	Ra ref.
15465	- Daybeacon 14					TR on pile.	Ra ref.
15470	- Daybeacon 16					TR on pile.	Ra ref.
15475	- Daybeacon 18					TR on pile.	Ra ref.
	Barataria Bay						
15485	- PIPELINE LIGHT H	29 15 54 N 89 58 18 W	**Fl Y** 2.5s	16		NW on pile worded DO NOT ANCHOR OR DREDGE.	Private aid.
15491	GRAND TERRE LABORATORY CANAL ENTRANCE LIGHT 1	29 16 48 N 89 56 42 W	**Q G**	12		SG on pile.	Private aid.
15496	GRAND TERRE LABORATORY CANAL ENTRANCE LIGHT 2	29 16 46 N 89 56 46 W	**Q R**	12		TR on pile.	Private aid.

(1) No.	(2) Name and Location	(3) Position	(4) Characteristic	(5) Height	(6) Range	(7) Structure	(8) Remarks
	LOUISIANA - Eighth District						
	BARATARIA BAY AND APPROACHES (Chart 11358)						
	Barataria Bay						
	Rattlesnake Bayou Approach						
15525	LAKE GRAND ECAILLE PIPELINE LIGHT A	29 23 48 N 89 47 42 W	**Fl Y** 4s	10		NW on pile.	Private aid.
15530	LAKE GRAND ECAILLE PIPELINE LIGHT B	29 23 54 N 89 47 48 W	**Fl Y** 4s	12		NW on pile.	Private aid.
15535	LAKE GRAND ECAILLE LIGHT 1	29 23 30 N 89 47 36 W	**Q W**	12		SG on dolphin.	Private aid.
15540	LAKE GRAND ECAILLE PIPELINE LIGHT	29 23 30 N 89 47 48 W	**Q R**	10		On pile.	Private aid.
	Barataria Bay						
15545	Shell Reef Daybeacon					NW on piles worded DANGER.	Ra ref.
	NEW ORLEANS TO CALCASIEU RIVER (Chart 11352)						
	Lake Five						
15550	- Channel Daybeacon 2	29 31 24 N 89 57 00 W				TR on pile.	Private aid.
15555	- Channel Daybeacon 4					TR on pile.	Private aid.
15560	- Channel Daybeacon 6					TR on pile.	Private aid.
15565	- Channel Daybeacon 8					TR on pile.	Private aid.
15570	- Channel Daybeacon 10					TR on pile.	Private aid.
15575	- Channel Daybeacon 12					TR on pile.	Private aid.
15580	- Channel Daybeacon 14					TR on pile.	Private aid.
15585	- Channel Daybeacon 16					TR on pile.	Private aid.
15590	- Channel Daybeacon 18					TR on pile.	Private aid.
	BARATARIA AND BAYOU LAFOURCHE WATERWAYS (Chart 11365)						
	Barataria Waterway						
15595	CAL-KY PIPELINE LIGHT	29 16 36 N 89 57 24 W	**Fl Y** 2.5s	23		NW on pile worded DO NOT ANCHOR OR DREDGE.	Private aid.
15600	- ENTRANCE LIGHT 1	29 16 42 N 89 57 30 W	**Fl G** 4s	17	4	SG on pile.	Ra ref.
15605	- ENTRANCE LIGHT 2		**Q R**	17	4	TR on pile.	Ra ref.
15610	- PIPELINE LIGHT E	29 16 48 N 89 57 30 W	**Q W**	16		NW on pile worded DO NOT ANCHOR OR DREDGE.	Private aid.
15615	- PIPELINE LIGHT F	29 16 42 N 89 57 36 W	**Fl Y** 2.5s	16		NW on pile worded DO NOT ANCHOR OR DREDGE.	Private aid.
15620	- Buoy 2A	29 16 48 N 89 57 36 W				Red nun.	
15625	- Daybeacon 3					SG on pile.	Ra ref.
15630	- Daybeacon 4					TR on pile.	Ra ref.

(1) No.	(2) Name and Location	(3) Position	(4) Characteristic	(5) Height	(6) Range	(7) Structure	(8) Remarks
			LOUISIANA - Eighth District				
15635	- Entrance East Side Dredging Range Front Daybeacon	29 17 06 N 89 57 54 W		25		Black diamond daymark on pile.	Fl W light will be displayed during dredging operations. Range marks edge of channel for dredging purposes. Maintained by U.S. Army Corps of Engineers.
15640	- Entrance East Side Dredging Range Rear Daybeacon	29 17 30 N 89 58 18 W		35		Black diamond daymark on pile.	Fl W light will be displayed during dredging operations. Range marks edge of channel for dredging purposes. Maintained by U.S. Army Corps of Engineers.
15645	- Entrance Centerline Dredging Range Front Daybeacon	29 17 06 N 89 57 54 W		25		Black diamond daymark on pile.	Fl W light will be displayed during dredging operations. Range marks edge of channel for dredging purposes. Maintained by U.S. Army Corps of Engineers.
15650	- Entrance Centerline Dredging Range Rear Daybeacon	29 17 30 N 89 58 24 W		35		Black diamond daymark on pile.	Fl W light will be displayed during dredging operations. Range marks edge of channel for dredging purposes. Maintained by U.S. Army Corps of Engineers.
15655	- Entrance West Side Dredging Range Front Daybeacon	29 17 06 N 89 57 54 W		25		Black diamond daymark on pile.	Fl W light will be displayed during dredging operations. Range marks edge of channel for dredging purposes. Maintained by U.S. Army Corps of Engineers.
15660	- Entrance West Side Dredging Range Rear Daybeacon	29 17 30 N 89 58 24 W		35		Black diamond daymark on pile.	Fl W light will be displayed during dredging operations. Range marks edge of channel for dredging purposes. Maintained by U.S. Army Corps of Engineers.
15665	- LIGHT 5		**Fl G** 2.5s	17	4	SG on pile.	Ra ref.
15670	- LIGHT 6		**Fl R** 2.5s	17	3	TR on pile.	Ra ref.
15675	- Daybeacon 7					SG on pile.	Ra ref.
15680	- Daybeacon 8					TR on pile.	Ra ref.
15685	- LIGHT 8A		**Fl R** 2.5s	17	3	TR on pile.	Ra ref.
15690	- Daybeacon 9					SG on pile.	Ra ref.
15695	- Daybeacon 10					TR on pile.	Ra ref.
15700	- Daybeacon 11					SG on pile.	Ra ref.
15705	- LIGHT 13		**Fl G** 4s	17	4	SG on pile.	Ra ref.
15710	- LIGHT 14		**Fl R** 4s	17	3	TR on pile.	Ra ref.
15715	- LIGHT 15		**Fl G** 6s	17	4	SG on pile.	Ra ref.
15720	- Daybeacon 16					TR on pile.	Ra ref.
15730	- LIGHT 18		**Fl R** 6s	17	4	TR on pile.	Ra ref.
15735	- LIGHT 19		**Fl G** 2.5s	17	4	SG on pile.	Ra ref.
15740	- LIGHT 20		**Fl R** 2.5s	17	4	TR on pile.	Ra ref.
15745	- Daybeacon 21					SG on pile.	Ra ref.
15750	- Daybeacon 22					TR on pile.	Ra ref.

(1) No.	(2) Name and Location	(3) Position	(4) Characteristic	(5) Height	(6) Range	(7) Structure	(8) Remarks
			LOUISIANA - Eighth District				
15755	- Daybeacon 23					SG on pile.	Ra ref.
15760	- LIGHT 24		**Fl R** 4s	17	3	TR on pile.	Ra ref.
15765	- LIGHT 25		**Fl G** 4s	17	4	SG on pile.	Ra ref.
15770	- Daybeacon 26					TR on pile.	Ra ref.
15775	- Daybeacon 27					SG on pile.	Ra ref.
15780	- LIGHT 28		**Fl R** 2.5s	17	3	TR on pile.	Ra ref.
	Mobil State Lease 356-2 Channel						
15785	- Daybeacon 1	29 23 42 N 89 59 18 W				SG on pile.	Private aid.
15790	- Daybeacon 3					SG on pile.	Private aid.
15795	- Daybeacon 5					SG on pile.	Private aid.
15800	- Daybeacon 7					SG on pile.	Private aid.
15805	- Daybeacon 9					SG on pile.	Private aid.
15810	- Daybeacon 11					SG on pile.	Private aid.
15815	- Daybeacon 13					SG on pile.	Private aid.
15820	- Daybeacon 15					SG on pile.	Private aid.
	Barataria Waterway						
	Lights and daybeacons located 50 feet outside channel limit.						
15825	- Daybeacon 29					SG on pile.	Ra ref.
15830	- Daybeacon 30					TR on pile.	Ra ref.
15835	- LIGHT 31		**Fl G** 6s	17	4	SG on pile.	Ra ref.
15840	- LIGHT 32		**Fl R** 6s	17	4	TR on pile.	Ra ref.
15845	- Daybeacon 33					SG on pile.	Ra ref.
15850	- Daybeacon 34					TR on pile.	Ra ref.
15855	- Daybeacon 35					SG on pile.	Ra ref.
15860	- LIGHT 35A Marks submerged obstruction.		**Q G**	17	4	SG on pile.	Ra ref.
15865	- LIGHT 36		**Fl R** 4s	17	4	TR on pile.	Ra ref.
15870	- Daybeacon 37					SG on pile.	Ra ref.
15875	- Daybeacon 38					TR on pile.	Ra ref.
15880	- LIGHT 39	29 28 00 N 90 00 00 W	**Q G**	17	3	SG on pile.	Ra ref.
15885	- LIGHT 40		**Q R**	17	3	TR on pile.	Ra ref.
15890	- Buoy 41	29 28 18 N 90 00 14 W				Green can.	
15895	- Buoy 42					Red nun.	
15900	- LIGHT 43		**Fl G** 2.5s	17	3	SG on pile.	Ra ref.
15905	- LIGHT 44		**Fl R** 2.5s	17	3	TR on pile.	Ra ref.

(1) No.	(2) Name and Location	(3) Position	(4) Characteristic	(5) Height	(6) Range	(7) Structure	(8) Remarks
			LOUISIANA - Eighth District				
15910	- Daybeacon 46					TR on pile.	Ra ref.
15915	- Daybeacon 47					SG on pile.	Ra ref.
15920	- Buoy 48					Red nun.	
15925	- LIGHT 50		**Fl R** 4s	17	3	TR on pile.	Ra ref.
15930	- LIGHT 51		**Fl G** 4s	17	4	SG on pile.	Ra ref.
15933	BAY DECHENE PIPELINE LIGHT A	29 27 12 N 90 01 54 W	**Fl Y** 2.5s	10		NW on dolphin worded DANGER SUBMERGED PIPELINE.	Private aid.
15934	BAY DECHENE PIPELINE LIGHT B	29 27 06 N 90 02 24 W	**Fl Y** 2.5s	10		NB on dolphin worded DANGER SUBMERGED PIPELINE.	Private aid.
15935	- PIPELINE LIGHT 1A	29 33 12 N 90 02 36 W	**Fl Y** 2.5s	12		On dolphin.	Private aid.
15936	- PIPELINE LIGHT 2A	29 33 12 N 90 02 42 W	**Fl Y** 2.5s	12		On dolphin.	Private aid.
15938	TEXACO PIPELINE MARKER LIGHT B	29 34 54 N 90 03 42 W	**Fl Y** 2.5s	10		NW on dolphin worded DANGER SUBMERGED PIPELINE.	Private aid.
15939	TEXACO PIPELINE MARKER LIGHT A	29 34 54 N 90 03 36 W	**Fl Y** 2.5s	10		NW on dolphin worded DANGER SUBMERGED PIPELINE.	Private aid.
15940	- PIPELINE LIGHT 1	29 35 00 N 90 03 42 W	**Fl Y** 2.5s	12		On dolphin.	Private aid.
15945	- PIPELINE LIGHT 2		**Fl Y** 2.5s	12		On dolphin.	Private aid.
	Dupre Cut						
15948	- LIGHT 1		**Fl G** 4s	17	4	SG on pile.	Ra ref.
15949	- LIGHT 2		**Fl R** 4s	17	3	TR on pile.	Ra ref.
15950	- LIGHT 3	29 36 03 N 90 04 22 W	**Fl G** 2.5s	17	3	SG on pile.	Ra ref.
15955	- LIGHT 4		**Fl R** 2.5s	17	3	TR on pile.	Ra ref.
15960	- Daybeacon 5					SG on pile.	Ra ref.
15965	- Daybeacon 6					TR on pile.	Ra ref.
15970	- LIGHT 7		**Fl G** 4s	17	4	SG on pile.	Ra ref.
15975	- LIGHT 8		**Fl R** 4s	17	3	TR on pile.	Ra ref.
	Bayou Dupont Canal Weir						
15977	- LIGHT 2	29 38 34 N 90 05 45 W	**Q R**	9		TR on pile clusters.	Private aid.
15977.01	- Daybeacon 1			9		SG on pile clusters.	Private aid.
15977.02	- Danger Daybeacons (2)			9		NW on pile worded DANGER OBSTRUCTION DO NOT PROCEED.	Private aids.
15977.03	- Danger Daybeacons (2)			9		NW on pile worded DANGER OBSTUCTION DO NOT PROCEED.	Private aids.
15977.033	- Danger Buoy	29 38 35 N 90 05 44 W		4		White with orange bands and orange diamond.	Private aid.
15977.04	- Danger Buoy	29 38 35 N 90 05 44 W			4	White with orange bands and orange diamond.	Private aid.

(1) No.	(2) Name and Location	(3) Position	(4) Characteristic	(5) Height	(6) Range	(7) Structure	(8) Remarks
			LOUISIANA - Eighth District				
15977.05	- LIGHT 4		**Q R**	9		TR on pile cluster.	Private aid.
15977.06	BAYOU DUPONT WEIR LIGHT 3	29 38 35 N 90 05 43 W	**Q G**	9		SG on pile.	Private aid.
	Dupre Cut						
15980	- LIGHT 10	29 38 45 N 90 05 53 W	**Fl R** 2.5s	17	4	TR on pile.	Ra ref.
15985	BAYOU RIGOLETS LIGHT 1	29 39 59 N 90 06 43 W	**Fl G** 4s	17	4	SG on pile.	Ra ref.
15990	BAYOU RIGOLETS LIGHT 2		**Fl R** 4s	17	3	TR on pile.	Ra ref.
	BARATARIA BAY AND APPROACHES (Chart 11358)						
	Barataria Bay						
	St. Denis Approach						
15995	-LIGHT 2	29 41 31 N 90 05 32 W				TR on pile cluster.	Private aid.
	BARATARIA AND BAYOU LAFOURCHE WATERWAYS (Chart 11365)						
	Barataria Waterway						
	Goose Bayou Weir						
15995.01	- LIGHT 1		**Q G**	9		SG on pile cluster.	Private aid.
15995.02	- Danger Daybeacons (2)			9		NW on piles worded DANGER OBSTRUCTION PROCEED WITH CAUTION.	Private aids.
15995.03	- Danger Daybeacons (4)			9		NW on pile worded DANGER OBSTRUCTION DO NOT PROCEED.	Private aids.
15995.04	- LIGHT 4		**Q R**	9		TR on pile cluster.	Private aid.
15995.05	- LIGHT 3	29 41 31 N 90 05 30 W	**Q G**	9		SG on pile cluster.	Private aid.
	BARATARIA AND BAYOU LAFOURCHE WATERWAYS (Chart 11365)						
16040	Barataria Bay S.L. 10061 Pipeline Daybeacon	29 24 36 N 89 54 24 W				NW on dolphin.	Private aid.
	Bayou St. Denis						
16075	- Daybeacon 2					TR on pile.	Ra ref.
16085	- LIGHT 3		**Fl G** 6s	17	6	SG on pile.	Ra ref.
16090	- LIGHT 5		**Fl G** 4s	17	4	SG on pile.	Ra ref.
	Caminada Bay Channel						
16125	- Daybeacon 13					SG on pile.	Ra ref.
16135	- Daybeacon 15					SG on pile.	Ra ref.
16140	- Daybeacon 17					SG on pile.	Ra ref.
16155	- Daybeacon 23					SG on pile.	Ra ref.
16157	- Buoy 24					Red nun.	
16160	- Daybeacon 25					SG on pile.	Ra ref.

(1) No.	(2) Name and Location	(3) Position	(4) Characteristic	(5) Height	(6) Range	(7) Structure	(8) Remarks
			LOUISIANA - Eighth District				
16165	- Daybeacon 27					SG on pile.	Ra ref.
16175	- Daybeacon 29					SG on pile.	Ra ref.
	Lake Jesse						
16185	- LIGHT 2	29 15 13 N 90 10 57 W	**Q R**	17	4	TR on pile.	Ra ref.
16190	- Daybeacon 4					TR on pile.	Ra ref.
16195	- Daybeacon 6					TR on pile.	Ra ref.
16200	- Daybeacon 8					TR on pile.	Ra ref.
	Caminada Bay						
16205	CAMINADA PASS JETTY LIGHT		**Q R**	10		On dolphin.	Private aid.
16206	- Buoy 1	29 11 35 N 90 02 49 W				Green can.	Private aid.
16206.1	- Buoy 2	29 11 39 N 90 02 42 W				Red nun.	Private aid.
16206.2	- Buoy 3	29 12 07 N 90 02 59 W				Green can.	Private aid.
16206.3	- Buoy 4	29 11 54 N 90 02 49 W				Red nun.	Private aid.
16206.4	- Buoy 5	29 12 12 N 90 02 56 W				Green can.	Private aid.
16206.5	- Buoy 6	29 12 11 N 90 02 45 W				Red nun.	Private aid.
16207	- Daybeacon 7	29 12 30 N 90 02 54 W		10		SG on utility structure.	Private aid.
16208	- Daybeacon 8	29 12 30 N 90 02 48 W		10		TR on utility structure.	Private aid.
16210	- PIPELINE MARKER LIGHT A	29 12 36 N 90 02 36 W	**Fl Y** 2.5s	15		NW on dolphin worded DO NOT ANCHOR OR DREDGE	Private aid.
16215	SOUTHEAST LOUISIANA CANAL ENTRANCE LIGHT 1	29 15 54 N 90 06 18 W	**Fl G** 2.5s	17	4	SG on pile.	Ra ref.
16217	Bay Rambo Demonstration Oyster Reef Daybeacons (2)	29 21 00 N 90 07 54 W				NW on pile worded DANGER SUBMERGED OYSTER REEF.	Private aids.
16218	Harrison Family Barricade Buoy	29 21 18 N 90 05 24 W				White with orange band worded DANGER BARRACADE AHEAD.	Private aid.
	Little Lake						
16220	- CHANNEL LIGHT 1	29 31 54 N 90 09 48 W	**Q W**	14		SG on pile.	Private aid.
16225	- CHANNEL LIGHT 3		**Q W**	14		SG on pile.	Private aid.
16230	- CHANNEL LIGHT 5		**Q W**	14		SG on pile.	Private aid.
16235	- WELL CHANNEL LIGHT 1	29 32 48 N 90 10 00 W	**Q W**	14		SG on pile.	Private aid.
16240	- WELL CHANNEL LIGHT 2		**Q W**	14		TR on pile.	Private aid.

(1) No.	(2) Name and Location	(3) Position	(4) Characteristic	(5) Height	(6) Range	(7) Structure	(8) Remarks
			LOUISIANA - Eighth District				
16245	BAY L'OURSE ENTRANCE LIGHT 2		**Fl W** 4s	10		TR on pile.	Private aid.
	Clovelly Canal						
16250	- LIGHT 2	29 33 12 N 90 12 42 W	**Fl R** 4s	12		TR on pile.	Private aid.
16255	- Daybeacon 3					SG on pile.	Private aid.
16260	- Daybeacon 4					TR on pile.	Private aid.
16265	- Daybeacon 5					SG on pile.	Private aid.
16270	- Daybeacon 6					TR on pile.	Private aid.
16275	- Daybeacon 7					SG on pile.	Private aid.
16280	- Daybeacon 8					TR on pile.	Private aid.
16285	- Daybeacon 9					SG on pile.	Private aid.
16290	- Daybeacon 10					TR on pile.	Private aid.
16295	- Daybeacon 11					SG on pile.	Private aid.
16300	- Daybeacon 12					TR on pile.	Private aid.
16305	- Daybeacon 13					SG on pile.	Private aid.
16310	- Daybeacon 14					TR on pile.	Private aid.
16315	- Daybeacon 15					SG on pile.	Private aid.
16320	- Daybeacon 16					TR on pile.	Private aid.
16325	- Daybeacon 17					SG on pile.	Private aid.
16330	- Daybeacon 18					TR on pile.	Private aid.
16335	- Daybeacon 19					SG on pile.	Private aid.
16340	- Daybeacon 20					TR on pile.	Private aid.
16345	- Daybeacon 21					SG on pile.	Private aid.
16350	- Daybeacon 22					TR on pile.	Private aid.
16355	- Daybeacon 23					SG on pile.	Private aid.
16360	- Daybeacon 24					TR on pile.	Private aid.
16365	- Daybeacon 25					SG on pile.	Private aid.
16370	- Daybeacon 26					TR on pile.	Private aid.
16375	- Daybeacon 27					SG on pile.	Private aid.
16380	- Daybeacon 28					TR on pile.	Private aid.
16385	SUPERIOR CANAL ENTRANCE LIGHT 2	29 30 18 N 90 12 54 W	**Fl W** 4s	10		TR on pile.	Private aid.
	NEW ORLEANS TO CALCASIEU RIVER (Chart 11352)						
	Lake Salvador						
16400	COUBA ISLAND CANAL ENTRANCE LIGHT 1	29 48 00 N 90 12 12 W	**Q W**	17		SG on dolphin.	Private aid.
16405	BAYOU COUBA LIGHT 1		**Fl G** 6s	17	4	SG on dolphin.	

(1) No.	(2) Name and Location	(3) Position	(4) Characteristic	(5) Height	(6) Range	(7) Structure	(8) Remarks
			LOUISIANA - Eighth District				
16407	BRIDGELINE PIPELINE LIGHT A	29 41 00 N 90 11 24 W	**Fl Y** 2.5s	15		NW on pile worded DANGER DO NOT ANCHOR OR DREDGE.	
16408	BRIDGELINE PIPELINE LIGHT B	29 41 10 N 90 11 24 W	**Fl Y** 2.5s	15		NW on pile worded DANGER DO NOT ANCHOR OR DREDGE.	
16410	BAYOU PEROT ENTRANCE LIGHT 2		**Fl R** 4s	17	4	TR on pile.	
16415	- SOUTHEAST PIPELINE LIGHT A	29 40 30 N 90 13 18 W	**Fl Y** 2.5s	13		On dolphin.	Private aid.
16420	- SOUTHEAST PIPELINE LIGHT B		**Fl Y** 2.5s	13		On dolphin.	Private aid.
16425	- SOUTHEAST PIPELINE LIGHT C		**Fl Y** 2.5s	13		On dolphin.	Private aid.
16430	- NORTHWEST PIPELINE LIGHT B		**Fl Y** 2.5s	13		On dolphin.	Private aid.
16435	- NORTHWEST PIPELINE LIGHT C		**Fl Y** 2.5s	13		On dolphin.	Private aid.
16440	- NORTHWEST PIPELINE LIGHT D		**Fl Y** 2.5s	13		On dolphin.	Private aid.
16445	- NORTHWEST PIPELINE LIGHT E		**Fl Y** 2.5s	13		On dolphin.	Private aid.
16450	BAYOU DES ALLEMANDS LIGHT 1		**Fl G** 4s	17	4	SG on dolphin.	
16452	BRIDGELINE PIPELINE LIGHT C	29 42 24 N 90 20 24 W	**Fl Y** 2.5s	15		NW on pile worded: DANGER DO NOT ANCHOR OR DREDGE.	Private aid.
	Petit Lac des Allemands						
16455	- Buoy 1	29 46 54 N 90 26 18 W				Green can.	Private aid.
16460	- Buoy 2	29 47 06 N 90 26 12 W				Red nun.	Private aid.
16465	- Buoy 3	29 47 06 N 90 26 36 W				Green can.	Private aid.
16470	- Buoy 4					Red nun.	Private aid.
16475	- Buoy 5	29 47 18 N 90 26 54 W				Green can.	Private aid.
16480	- Buoy 6					Red nun.	Private aid.
16485	- Buoy 7					Green can.	Private aid.
16490	- Buoy 8	29 47 30 N 90 27 12 W				Red nun.	Private aid.
16495	- Buoy 9					Green can.	Private aid.
16500	- Buoy 10	29 47 42 N 90 27 30 W				Red nun.	Private aid.
16505	- Buoy 11	29 47 54 N 90 27 48 W				Green can.	Private aid.
16510	- Buoy 12					Red nun.	Private aid.

(1) No.	(2) Name and Location	(3) Position	(4) Characteristic	(5) Height	(6) Range	(7) Structure	(8) Remarks
	BARATARIA AND BAYOU LAFOURCHE WATERWAYS (Chart 11365)						
	Belle Pass						
16515 635	*- Entrance Lighted Bell Buoy 2*	29 04 16 N 90 13 40 W	**Q R**		4	Red.	
16520	- RANGE FRONT LIGHT	29 05 55 N 90 13 23 W	**Q W** **Q W**	26 25	5	KRW on platform.	Visible all around; higher intensity on rangeline.
16525	- RANGE REAR LIGHT 3,067 yards, 011.1° from front light.		**Iso W** 6s	67		KRW on platform.	Visible on range line only.
16527	- RANGE REAR PASSING LIGHT		**Fl G** 4s	12	4	On same structure as Belle Pass Range Rear Light.	
16530	*- Entrance Lighted Buoy 1*		**Q G**		4	Green.	
16540	- WEST JETTY LIGHT 3	29 04 46 N 90 13 46 W	**Fl G** 2.5s	17	5	SG on pile.	Ra ref.
16547	**BELLE PASS EAST JETTY LIGHT 4**	29 04 44 N 90 13 33 W	**Fl R** 2.5s	17	5	TR on pile.	Ra ref.
16550	- ENTRANCE LIGHT 6	29 05 04 N 90 13 31 W	**Fl R** 4s	17	3	TR on pile.	Ra ref.
16555	- ENTRANCE LIGHT 8	29 05 28 N 90 13 27 W	**Fl R** 6s	17	4	TR on pile.	Ra ref.

Section 12

Timbalier and Terrebonne Bays to Atchafayla Channel, LA

(1) No.	(2) Name and Location	(3) Position	(4) Characteristic	(5) Height	(6) Range	(7) Structure	(8) Remarks
			LOUISIANA - Eighth District				
	TIMBALIER AND TERREBONNE BAYS (Chart 11357)						
	Terrebonne Bay						
16560	- PIPELINE LIGHT A		**Q W**	11		On pile.	Private aid.
16565	- PIPELINE LIGHT B		**Q W**	11		On pile.	Private aid.
16570	- PIPELINE LIGHT C		**Q W**	11		On pile.	Private aid.
16575	- 1249-18 CHANNEL LIGHT 1	29 05 48 N 90 31 42 W	**Q W**	13		SG on pile.	Private aid.
16580	- 1249-18 Channel Daybeacon 3					SG on pile.	Private aid.
16585	- 1249-18 Channel Daybeacon 5					SG on pile.	Private aid.
16590	- 1249-18 Channel Daybeacon 7					SG on pile.	Private aid.
16595	- 1249-18 Channel Daybeacon 9					SG on pile.	Private aid.
16600	- 1249-18 Channel Daybeacon 11					SG on pile.	Private aid.
16605	- 1249-18 Channel Daybeacon 13					SG on pile.	Private aid.
16610	- 1249-18 Channel Daybeacon 15					SG on pile.	Private aid.
16615	- PIPELINE LIGHT D		**Q W**	11		On pile.	Private aid.
16620	- PIPELINE LIGHT E		**Q W**	11		On pile.	Private aid.
16625	- PIPELINE LIGHT F		**Q W**	11		On pile.	Private aid.
16630	- PIPELINE LIGHT G		**Q W**	11		On pile.	Private aid.
	Caillou Island Channel						
16635	- Daybeacon 2	29 05 30 N 90 29 48 W		14		TR on pile.	Private aid.
16640	- Daybeacon 4			14		TR on pile.	Private aid.
16645	- Daybeacon 6			14		TR on pile.	Private aid.
16650	- Daybeacon 8			14		TR on pile.	Private aid.
16655	TIMBALIER ISLAND WELL 1 CHANNEL LIGHT 2	29 04 30 N 90 28 12 W	**Q R**	15		TR on four pile platform.	Private aid.
	Timbalier Island 2703 Well 1						
16660	- Daybeacon 4			10		TR on piles.	Private aid.
16665	- Daybeacon 6			10		TR on pile.	Private aid.
16670	- Daybeacon 8			10		TR on pile.	Private aid.

(1) No.	(2) Name and Location	(3) Position	(4) Characteristic	(5) Height	(6) Range	(7) Structure	(8) Remarks
			LOUISIANA - Eighth District				
16675	- Daybeacon 10			10		TR on pile.	Private aid.
16680	TIMBALIER ISLAND WELL 4 CHANNEL LIGHT 2	29 04 42 N 90 27 18 W	**Q W**	14		TR on four pile platform.	Private aid.
	Terrobonne Bay Texaco						
16682	- LIGHT A	29 04 36 N 90 28 12 W	**Fl Y** 2.5s	7		NW on pile worded DO NOT ANCHOR OR DREDGE.	Private aid.
16682.01	- LIGHT B	29 04 48 N 90 28 12 W	**Fl Y** 2.5s	7		NW on pile worded DO NOT ANCHOR OR DREDGE.	Private aid.
16682.02	- LIGHT C	29 04 54 N 90 28 18 W	**Fl Y** 2.5s	7		NW on pile worded DO NOT ANCHOR OR DREDGE.	Private aid.
16682.03	- LIGHT D	29 05 06 N 90 28 18 W	**Fl Y** 2.5s	7		NW on pile worded DO NOT ANCHOR OR DREDGE.	Private aid.
16682.04	- LIGHT E	29 05 12 N 90 28 18 W	**Fl Y** 2.5s	7		NW on pile worded DO NOT ANCHOR OR DREDGE.	Private aid.
16682.05	- LIGHT F	29 05 00 N 90 28 24 W	**Fl Y** 2.5s	7		NW on pile worded DO NOT ANCHOR OR DREDGE.	Private aid.
16682.06	- LIGHT G	29 05 06 N 90 28 18 W	**Fl Y** 2.5s	7		NW on pile worded DO NOT ANCHOR OR DREDGE.	Private aid.
16682.07	- LIGHT H	29 05 18 N 90 28 18 W	**Fl Y** 2.5s	7		NW on pile worded DO NOT ANCHOR OR DREDGE.	Private aid.
16682.08	- LIGHT I	29 05 24 N 90 28 24 W	**Fl Y** 2.5s	7		NW on pile worded DO NOT ANCHOR OR DREDGE.	Private aid.
16682.09	- LIGHT J	29 05 36 N 90 28 24 W	**Fl Y** 2.5s	7		NW on pile worded DO NOT ANCHOR OR DREDGE.	Private aid.
16682.1	- LIGHT K	29 05 48 N 90 28 24 W	**Fl Y** 2.5s	7		NW on pile worded DO NOT ANCHOR OR DREDGE.	Private aid.
16682.11	- LIGHT L	29 05 54 N 90 28 24 W	**Fl Y** 2.5s	7		NW on pile worded DO NOT ANCHOR OR DREDGE.	Private aid.
16682.12	- LIGHT M	29 06 06 N 90 28 30 W	**Fl Y** 2.5s	7		NW on pile worded DO NOT ANCHOR OR DREDGE.	Private aid.
16682.13	- LIGHT N	29 06 12 N 90 28 30 W	**Fl Y** 2.5s	7		NW on pile worded DO NOT ANCHOR OR DREDGE.	Private aid.
16682.14	- LIGHT O	29 06 24 N 90 28 36 W	**Fl Y** 2.5s	7		NW on pile worded DO NOT ANCHOR OR DERDGE.	Private aid.
16682.15	- LIGHT P	29 06 30 N 90 28 42 W	**Fl Y** 2.5s	7		NW on pile worded DO NOT ANCHOR OR DREDGE.	Private aid.
16682.16	- LIGHT Q	29 06 36 N 90 28 48 W	**Fl Y** 2.5s	7		NW on pile worded DO NOT ANCHOR OR DREDGE.	Private aid.
	Timbalier Island 2703 Well 4						
16685	- Daybeacon 4			10		TR on piles.	Private aid.
16690	- Daybeacon 6			10		TR on pile.	Private aid.
16695	- Daybeacon 8			10		TR on piles.	Private aid.
	Timbalier - Terrebonne Bay						
16696.01	- Daybeacon 1	29 09 56 N 90 34 54 W				SG on pile.	Ra ref.
16696.03	- LIGHT 3		**Fl G** 4s	17	4	SG on pile.	Ra ref.

(1) No.	(2) Name and Location	(3) Position	(4) Characteristic	(5) Height	(6) Range	(7) Structure	(8) Remarks
			LOUISIANA - Eighth District				
16696.05	- Timbalier-Terrebonne Bay Daybeacon 5	29 09 53 N 90 32 44 W				SG on pile.	Ra ref.
16696.07	- LIGHT 7		**Fl G** 6s	17	4	SG on pile.	Ra ref.
16696.09	- Daybeacon 9	29 09 49 N 90 30 34 W				SG on pile.	Ra ref.
16696.11	- LIGHT 11	29 09 48 N 90 29 29 W	**Fl G** 4s	17	4	SG on pile.	Ra ref.
16696.13	- Daybeacon 13	29 09 46 N 90 28 28 W				SG on pile.	Ra ref.
16696.15	- LIGHT 15		**Fl G** 6s	17	4	SG on pile.	Ra ref.
16696.17	- Daybeacon 17	29 09 43 N 90 26 14 W				SG on pile.	Ra ref.
16696.19	- LIGHT 19	29 09 41 N 90 25 08 W	**Fl G** 4s	17	4	SG on pile.	Ra ref.
16696.21	-Daybeacon 21	29 09 39 N 90 24 03 W				SG on pile.	Ra ref.
16696.23	- LIGHT 23		**Fl G** 6s	17	4	SG on pile.	Ra ref.
16696.25	- Daybeacon 25	29 09 36 N 90 21 53 W				SG on pile.	Ra ref.
16696.27	- LIGHT 27	29 09 34 N 90 20 48 W	**Q G**	17	4	SG on pile.	Ra ref.
16696.29	- Timbalier-Terrebonne Bay Daybeacon 29	29 09 03 N 90 19 56 W				SG on pile.	Ra ref.
16696.31	- LIGHT 31		**Fl G** 4s	17	4	SG on pile.	Ra ref.
16696.33	- Daybeacon 33	29 07 58 N 90 18 12 W				SG on pile.	Ra ref.
16696.36	- LIGHT 36		**Q R**	17	4	TR on pile.	Ra ref.
16696.38	- LIGHT 38	29 07 40 N 90 16 34 W	**Fl R** 4s	17	4	TR on pile.	Ra ref.
16696.4	- LIGHT 40		**Fl R** 6s	17	4	TR on pile.	Ra ref.
16696.42	- LIGHT 42	29 08 13 N 90 14 58 W	**Q R**	17	4	TR on pile.	
16699	*- Junction Lighted Buoy TB*		**Fl (2+1) R** 6s		4	Red and green bands.	
	Timbalier Bay						
16700	EAST TIMBALIER ISLAND CHANNEL LIGHT 8	29 05 30 N 90 17 36 W	**Fl W** 3s	10		TR on dolphin.	Private aid.
16780	PHILO BRICE ISLAND LIGHT 1	29 11 38 N 90 20 58 W	**Fl G** 4s	17	4	SG on dolphin.	
16785	LAKE RACCOURCI FIELD ENTRANCE LIGHT 2	29 11 12 N 90 25 06 W	**Fl R** 4s	14		TR on dolphin.	Private aid.
16790	BAYOU BLUE ENTRANCE LIGHT 1	29 12 36 N 90 16 48 W	**Fl W** 4s	12		SG on dolphin.	Private aid.
	Bayou Rosa						
16795	- ENTRANCE LIGHT 1	29 13 42 N 90 18 00 W	**Fl W** 4s	14		SG on pile.	Private aid.
16800	- Buoy 3					Green can.	Private aid.

(1) No.	(2) Name and Location	(3) Position	(4) Characteristic	(5) Height	(6) Range	(7) Structure	(8) Remarks
			LOUISIANA - Eighth District				
16805	- Buoy 5					Green can.	Private aid.
16810	- Buoy 7					Green can.	Private aid.
16815	- Buoy 9					Green can.	Private aid.
16820	- Buoy 11					Green can.	Private aid.
16825	- Buoy 13					Green can.	Private aid.
16830	- Buoy 15					Green can.	Private aid.
16835	- Buoy 17					Green can.	Private aid.
16840	- Buoy 19					Green can.	Private aid.
	Little Lake						
16845	- LIGHT 21	29 14 48 N 90 16 54 W	**Fl W** 4s	14		SG on piles.	Private aid.
16850	- Buoy 23					Green can.	Private aid.
16855	- Buoy 25					Green can.	Private aid.
16860	- Buoy 27					Green can.	Private aid.
16865	- Buoy 29					Green can.	Private aid.
16870	- Buoy 31					Green can.	Private aid.
16875	- Buoy 33					Green can.	Private aid.
16880	- Buoy 35					Green can.	Private aid.
16885	- Buoy 37					Green can.	Private aid.
16890	- Buoy 39					Green can.	Private aid.
16895	- Buoy 41					Green can.	Private aid.
16900	- Buoy 43					Green can.	Private aid.
16905	- Buoy 45					Green can.	Private aid.
16910	- Buoy 47					Green can.	Private aid.
	TIMBALIER AND TERREBONNE BAYS (Chart 11357)						
16915	LAKE RACCOURCI PIPELINE MARKER LIGHT	29 14 24 N 90 20 24 W	**Q R**	17		On pile.	Private aid.
	Chinaman Bayou						
16920	- Daybeacon 1	29 17 30 N 90 21 06 W				SG on pile.	Private aid.
16925	- Daybeacon 3	29 17 42 N 90 20 48 W				SG on pile.	Private aid.
16930	- Daybeacon 5	29 17 48 N 90 20 36 W				SG on pile.	Private aid.
16935	- Daybeacon 7	29 17 42 N 90 20 24 W				SG on pile.	Private aid.
16940	- Daybeacon 9	29 17 48 N 90 20 12 W				SG on pile.	Private aid.
16945	- Daybeacon 11	29 17 54 N 90 20 06 W				SG on pile.	Private aid.

(1) No.	(2) Name and Location	(3) Position	(4) Characteristic	(5) Height	(6) Range	(7) Structure	(8) Remarks
			LOUISIANA - Eighth District				
16950	- Daybeacon 13	29 18 06 N 90 20 06 W				SG on pile.	Private aid.
16955	- Daybeacon 15	29 18 12 N 90 20 06 W				SG on pile.	Private aid.
16960	- Daybeacon 17	29 18 18 N 90 20 18 W				SG on pile.	Private aid.
16965	- Daybeacon 19	29 18 30 N 90 20 24 W				SG on pile.	Private aid.
	TIMBALIER AND TERREBONNE BAYS (Chart 11357)						
16990	LAKE FELICITY ENTRANCE LIGHT 1	29 16 22 N 90 28 31 W	**Fl G** 4s	17	4	SG on dolphin.	Ra ref.
16995	LAKE FELICITY LIGHT 2		**Fl R** 4s	17	4	TR on pile.	Ra ref.
	Lake La Graisse						
17000	- LIGHT 1	29 10 55 N 90 35 01 W	**Fl G** 4s	17	4	SG on pile.	Ra ref.
17005	- LIGHT 2	29 12 24 N 90 34 48 W	**Fl R** 2.5s	17	4	TR on dolphin.	Ra ref.
17010	- LIGHT 4	29 13 30 N 90 35 46 W	**Fl R** 4s	20	4	TR on dolphin.	Ra ref.
17015	- LIGHT 5		**Fl G** 6s	17	4	SG on dolphin.	Ra ref.
17020	- LIGHT 7		**Fl G** 4s	17	4	SG on dolphin.	Ra ref.
	TIMBALIER AND TERREBONNE BAYS (Chart 11357)						
17025	LAKE BARRE PASS LIGHT 1	29 14 56 N 90 34 40 W	**Fl G** 2.5s	17	3	SG on dolphin.	Ra ref.
17030	BAYOU BARRE ENTRANCE LIGHT	29 17 19 N 90 32 27 W	**Fl W** 4s	17	4	NB on pile.	Ra ref.
	NEW ORLEANS TO CALCASIEU RIVER (Chart 11352)						
	Lake Boudreaux						
17035	- Daybeacon 1	29 22 06 N 90 40 36 W				SG on pile.	Ra ref.
17040	- Daybeacon 2					TR on pile.	Ra ref.
17045	- Daybeacon 3	29 22 11 N 90 40 32 W				SG on pile.	Ra ref.
17050	- Daybeacon 4	29 22 22 N 90 40 13 W				TR on pile.	Ra ref.
17055	- Daybeacon 5					SG on pile.	Ra ref.
17060	- LIGHT 7	29 22 51 N 90 39 51 W	**Fl G** 4s	17	4	SG on pile.	Ra ref.
17065	- Buoy 9	29 23 12 N 90 39 42 W				Green can.	
17070	- Buoy 11					Green can.	
17075	- Buoy 13					Green can.	
17080	- LIGHT 15	29 23 48 N 90 39 06 W	**Q G**	17	3	SG on pile.	Ra ref.
17085	- Buoy 17					Green can.	

(1) No.	(2) Name and Location	(3) Position	(4) Characteristic	(5) Height	(6) Range	(7) Structure	(8) Remarks
			LOUISIANA - Eighth District				
17090	- LIGHT 19	29 23 38 N 90 38 30 W	**Fl G** 4s	17	4	SG on dolphin.	Ra ref.
	Company Canal						
17093	COMPANY CANAL SALTWATERCONTROL STR LIGHT 1	29 37 38 N 90 33 27 W	**Fl G** 2.5s				Private aid.
17093.02	- SALTWATER CONTROL STR WEST OBST LIGHT	29 37 39 N 90 33 29 W					Private aid.
17093.03	- SALTWATER CONTROL STR EAST OBST LIGHT	29 37 39 N 90 33 27 W					Private aid.
17093.04	- SALTWATER CONTROL STR LIGHT 3	29 37 40 N 90 33 28 W	**Fl G** 2.5s				Private aid.
17093.05	- SALTWATER CONTROL STR LIGHT 4	29 37 40 N 90 33 27 W					Private aid.
17093.06	- SALTWATER CONTROL STR MOVEABLE OBSTR LIGHT	29 37 39 N 90 33 27 W					Private aid.
	CATAHOULA BAY TO WAX LAKE OUTLET (Chart 11355)						
	Bayou Petit Caillou Flood Canal						
17095	- BARGE FLOODGATE LIGHT	29 32 54 N 90 37 00 W	**F R**			On barge.	Lighted when floodgate is closed. Private aid.
17100	- EAST LIGHT Marks right side of floodgate for inbound traffic.		**Fl R** 2.5s			On gatewall.	Private aid.
17105	- WEST LIGHT Marks left side of floodgate for inbound traffic.		**Fl G** 2.5s (open) **Fl R** 2.5s (closed)			On gatewall.	Private aid.
	TIMBALIER AND TERREBONNE BAYS (Chart 11357)						
	Cat Island Pass						
17110 665	*- Entrance Lighted Whistle Buoy CI*	29 00 13 N 90 33 55 W	**Mo (A) W**		6	Red and white stripes with red spherical topmark.	
17115	*- Lighted Buoy 1*	29 01 09 N 90 34 05 W	**Fl G** 6s		4	Green.	
17125	*- Lighted Buoy 3*	29 02 09 N 90 34 14 W	**Fl G** 2.5s		3	Green.	
17127	- Buoy 4	29 02 12 N 90 34 03 W				Red nun.	
17130	- Buoy 5	29 02 38 N 90 34 24 W				Green can.	
17135	*- Lighted Buoy 7*	29 03 08 N 90 34 34 W	**Fl G** 4s		4	Green.	
17140	*- Lighted Buoy 9*		**Fl G** 4s		3	Green.	
17145	- Buoy 10					Red nun.	
17150	*- Lighted Buoy 11*	29 04 02 N 90 34 52 W	**Q G**		3	Green.	
17155	*- Lighted Buoy 12*	29 04 04 N 90 34 42 W	**Q R**		3	Red.	

(1) No.	(2) Name and Location	(3) Position	(4) Characteristic	(5) Height	(6) Range	(7) Structure	(8) Remarks
			LOUISIANA - Eighth District				
17160	Cat Island Pass Buoy 13	29 04 32 N 90 35 00 W				Green can.	
17165	Cat Island Pass Buoy 14	29 04 34 N 90 34 51 W				Red nun.	
17170	*Cat Island Pass Lighted Buoy 15*	29 05 01 N 90 34 56 W	**Fl G** 4s		3	Green.	
17175	Cat Island Pass Buoy 17	29 05 29 N 90 34 47 W				Green can.	
	CATAHOULA BAY TO WAX LAKE OUTLET (Chart 11355)						
	Houma Navigation Canal						
17180	*Houma Navigation Canal Lighted Buoy 1*	29 05 57 N 90 34 39 W	**Q G**		3	Green.	
17185	*Houma Navigation Canal Lighted Buoy 2*	29 05 59 N 90 34 32 W	**Q R**		3	Red.	
17190	- Buoy 3					Green can.	Ra ref.
17195	- Buoy 4					Red nun.	Ra ref.
17200	- HOUMA NAV CANAL A RANGE A FRONT LIGHT	29 11 25 N 90 36 42 W	**Q W**	25		KRW on piles.	
17205	- RANGE A REAR LIGHT 2,336 yards, 340° from front light.		**Iso W** 6s	55		KRW on tower.	
17210	- LIGHT 5 40 feet outside channel limit.		**Fl G** 4s	17	4	SG on pile.	Ra ref.
17215	- Buoy 6					Red nun.	Ra ref.
17220	- Buoy 7					Green can.	Ra ref.
17225	- Buoy 8					Red nun.	Ra ref.
17230	- LIGHT 9		**Fl G** 2.5s	17	3	SG on pile.	Ra ref.
17235	- Buoy 10					Red nun.	Ra ref.
17240	- Buoy 11					Green can.	
17250	- LIGHT 13		**Fl G** 6s	17	4	SG on pile.	Ra ref.
17255	- Buoy 14					Red nun.	
17260	- PIPELINE MARKER LIGHT B	29 10 36 N 90 36 24 W	**Fl G** 4s	14		Pile structure.	Private aid.
17265	- PIPELINE MARKER LIGHT A		**Fl R** 4s	14		Pile structure.	Private aid.
17270	- Daybeacon 16					TR on dolphin.	
17275	- Buoy 16A					Red nun.	Ra ref.
17280	- LIGHT 17		**Q G**	17	3	SG on pile.	Ra ref.
17285	- Buoy 18					Red nun.	Ra ref.
17287	- Buoy 18A					Red nun.	
17290	- RANGE B FRONT LIGHT	29 11 13 N 90 36 34 W	**Q W**	25		KRW on tower.	Visible all around with higher intensity beam down channel.

(1) No.	(2) Name and Location	(3) Position	(4) Characteristic	(5) Height	(6) Range	(7) Structure	(8) Remarks
			LOUISIANA - Eighth District				
17295	- RANGE B REAR LIGHT 1330 yards, 129.8° from front light.		**Iso W** 6s	65		KRW on steel tower.	Ra ref.
17297	- RANGE B REAR PASSING LIGHT		**Fl W** 4s	14	5	On same structure as Houma Navigation Canal Range B Rear Light.	
17300	- LIGHT 19	29 11 31 N 90 37 00 W	**Fl G** 2.5s	17	3	SG on pile.	Ra ref.
17305	- Buoy 20					Red nun.	
17310	- LIGHT 21		**Fl G** 4s	17	4	SG on pile.	Ra ref.
17315	- LIGHT 22		**Fl R** 6s	17	4	TR on pile.	Ra ref.
17317	- LIGHT 23	29 12 42 N 90 38 41 W	**Fl G** 6s	17	4	SG on pile.	Ra ref.
17320	- LIGHT 24		**Fl R** 4s	17	3	TR on pile.	Ra ref.
17322	- LIGHT 25	29 13 18 N 90 39 29 W	**Fl G** 4s	17	4	SG on pile.	Ra ref.
17325	- LIGHT 26		**Fl R** 2.5s	17	3	TR on pile.	Ra ref.
17330	- LIGHT WR28		**Q R**	17	4	TR on pile.	Ra ref.
	TIMBALIER AND TERREBONNE BAYS (Chart 11357)						
	Lake Pelto						
17350	CALIFORNIA CANAL ENTRANCE LIGHT C	29 03 39 N 90 42 18 W	**Fl W** 6s	17	6	NG on piles.	Ra ref.
17355	- LIGHT 2	29 04 43 N 90 42 20 W	**Fl R** 6s	17	5	TR on dolphin.	Ra ref.
17380	BAYOU SALE CHANNEL LIGHT	29 06 36 N 90 44 30 W	**Fl W** 4s	10		On a dolphin.	Private aid.
	TIMBALIER AND TERREBONNE BAYS (Chart 11357)						
17385	CAILLOU BOCA ENTRANCE LIGHT 2	29 04 04 N 90 47 40 W	**Fl R** 2.5s	17	4	TR on pile.	
17387	Caillou Boca Shoal Buoy 3					Green can.	
17400	Caillou Boca Buoy 4					Red nun.	
	ISLES DERNIERES TO POINT AU FER (Chart 11356)						
17415	Caillou Boca Daybeacon 5	29 03 12 N 90 50 28 W				SG on pile.	Ra ref.
17420	Caillou Boca Buoy 6					Red nun.	
17430	CAILLOU BAY LIGHT 4	29 07 06 N 90 54 43 W	**Fl R** 4s	17	4	TR on pile.	Ra ref.
17435	CAILLOU BAY DOCK LIGHT	29 07 30 N 90 53 30 W	**Q W**	6		On dock.	Private aid.
	Bayou Grand Caillou						
17440	- ENTRANCE LIGHT 1	29 09 05 N 90 58 52 W	**Fl G** 6s	17	4	SG on pile.	Ra ref.
17445	- ENTRANCE LIGHT 3	29 09 34 N 90 57 47 W	**Fl G** 4s	17	4	SG on dolphin.	Ra ref.
17450	- ENTRANCE LIGHT 5	29 10 24 N 90 56 38 W	**Fl G** 2.5s	17	4	SG on pile.	Ra ref.

(1) No.	(2) Name and Location	(3) Position	(4) Characteristic	(5) Height	(6) Range	(7) Structure	(8) Remarks
			LOUISIANA - Eighth District				
17455	- Daybeacon 10					TR on pile.	Ra ref.
17460	- Daybeacon 11					SG on pile.	Ra ref.
17465	- Daybeacon 12					TR on pile.	Ra ref.
17470	- Daybeacon 13	29 12 07 N 90 54 49 W				SG on pile.	Ra ref.
17475	- Buoy 15					Green can.	
17480	- Buoy 16	29 12 58 N 90 15 56 W				Red nun.	
17485	- Buoy 17					Green can.	
17490	- Buoy 18					Red nun.	
17495	- Buoy 18A					Red nun.	
17500	- Daybeacon 19					SG on pile.	Ra ref.
17505	- Buoy 20					Red nun.	
17510	- Buoy 22					Red nun.	
17512	- Buoy 22A					Red nun.	
17515	- Daybeacon 23					SG on pile.	Ra ref.
17520	- Daybeacon 24					TR on pile.	
17530	- Buoy 25	29 12 58 N 90 51 56 W				Green can.	
17535	- Daybeacon 27					SG on pile.	Ra ref.
17540	- Buoy 28	29 13 03 N 90 51 24 W				Red nun.	
17545	- Buoy 29					Green can.	
17550	- Daybeacon 31					SG on pile.	Ra ref.
	TIMBALIER AND TERREBONNE BAYS (Chart 11357)						
	Bayou Grand Caillou						
17555	- Buoy 32					Red nun.	
17560	- Buoy 33	29 13 22 N 90 49 58 W				Green can.	
17565	- Buoy 35					Green can.	
17570	- Buoy 36					Red nun.	
17580	- Daybeacon 39					SG on pile.	Ra ref.
17585	- Daybeacon 40					TR on pile.	Ra ref.
17590	- Buoy 41					Green can.	
17595	- Daybeacon 43					SG on pile.	Ra ref.
17600	- Daybeacon 44					TR on pile.	Ra ref.
17605	- Daybeacon 46					TR on pile.	Ra ref.
17610	- Daybeacon 48					TR on pile.	Ra ref.
17612	- Daybeacon 48A					TR on pile.	Ra ref.

(1) No.	(2) Name and Location	(3) Position	(4) Characteristic	(5) Height	(6) Range	(7) Structure	(8) Remarks
			LOUISIANA - Eighth District				
17615	- Daybeacon 50					TR on pile.	Ra ref.
17620	- Daybeacon 52					TR on pile.	Ra ref.
17625	- Daybeacon 54					TR on pile.	Ra ref.
	ISLES DERNIERES TO POINT AU FER (Chart 11356)						
17635	CAILLOU BAY BOAT LANDING LIGHT	29 10 24 N 90 58 36 W	**Fl W** 2.5s			On wharf.	Private aid.
17637.2	GRAND BAYOU DULARGE OBSTRUCTION LIGHT WR2	29 11 39 N 90 58 18 W	**Q R**	17	3	TR on pile.	
17637.4	Grand Bayou Dularge Buoy 3	29 12 01 N 90 57 24 W				Green can.	
17637.6	GRAND BAYOU DULARGE OBSTRUCTION LIGHT WR4	29 12 55 N 90 56 58 W	**Q R**	17	3	TR on pile.	
17685	GRAND PASS LIGHT 2	29 15 45 N 90 56 03 W	**Fl R** 4s	20	4	TR on pile.	Ra ref.
17687	LAKE MECHANT PIPELINE LIGHT	29 16 24 N 90 56 36 W	**Fl Y** 2.5s	12		NW on pile cluster.	Private aid.
17688	BAYOU DULARGE FLOODGATE LIGHT A	29 20 09 N 90 50 35 W	**Fl R** 2.5s	12		On pile.	Private aid.
17688.1	BAYOU DULARGE FLOODGATE LIGHT B	29 20 06 N 90 50 36 W	**Fl R** 2.5s	9		On pile.	Private aid.
17688.2	BAYOU DULARGE FLOODGATE LIGHT C	29 20 06 N 90 50 36 W	**Fl R** 2.5s	9		On pile.	Private aid.
17688.3	BAYOU DULARGE FLOODGATE LIGHT D	29 20 06 N 90 50 30 W	**Fl R** 2.5s	9		On pile.	Lighted green when floodgate is open. Private aid.
17688.4	BAYOU DULARGE FLOODGATE LIGHT E	29 20 06 N 90 50 36 W	**Fl R** 2.5s	12		On pile.	Private aid.
17688.5	BAYOU DULARGE FLOODGATE LIGHT F	29 20 06 N 90 50 30 W	**Fl R** 2.5s	9		On pile.	Private aid.
17689	FINA PIPELINE LIGHT A	29 25 00 N 90 47 54 W	**Fl Y** 2.5s	5		NW on platform worded DO NOT ANCHOR OR DREDGE.	Private aid.
	NEW ORLEANS TO CALCASIEU RIVER (Chart 11352)						
	Lake Decade						
17690	- LIGHT 2	29 24 54 N 90 50 00 W	**Fl R** 4s	15		TR on dolphin.	Private aid.
17695	- LIGHT 28	29 22 48 N 90 54 12 W	**Fl R** 4s	15		TR on dolphin.	Private aid.
	Jug Lake						
17696	- Weir Danger Daybeacons (4)	29 22 30 N 90 56 06 W		7		NW on pile worded DANGER DO NOT PROCEED.	Marks weir. Private aid.
17697	- Weir Danger Daybeacons (4)	29 22 48 N 90 56 24 W		7		NW on pile worded DANGER DO NOT PROCEED.	Marks weir. Private aid.
17698	- Weir Danger Daybeacons (4)	29 22 42 N 90 56 24 W		7		NW on pile worded DANGER DO NOT PROCEED.	Marks weir. Private aid.
17699	Bayou La Loutre Riprap Danger Daybeacon	29 22 30 N 90 57 24 W		7		NW on pile worded DANGER PROCEED WITH CAUTION.	Marks Riprap. Private aid.

(1) No.	(2) Name and Location	(3) Position	(4) Characteristic	(5) Height	(6) Range	(7) Structure	(8) Remarks
			LOUISIANA - Eighth District				
	South Louisiana Electric Co Op						
17699.01	- LIGHT A	29 21 02 N 90 57 27 W	**Q W**	15		On power pole.	
17699.02	- LIGHT B	29 20 32 N 90 56 57 W	**Q W**	15		On power pole.	
17699.03	- LIGHT C	29 20 35 N 90 56 58 W	**Q W**	15		On power pole.	
17699.04	- LIGHT D	29 20 48 N 90 57 08 W	**Q W**	15		On power pole.	
17699.05	- LIGHT E	29 20 54 N 90 57 19 W	**Q W**	15		On power pole.	
17699.06	- LIGHT F	29 20 56 N 90 57 22 W	**Q W**	15		On power pole.	
17699.07	- LIGHT G	29 21 50 N 90 57 47 W	**Q W**	15		On power pole.	
17699.08	- LIGHT H	29 22 07 N 90 58 24 W	**Q W**	15		On power pole.	
17699.09	- LIGHT I	29 21 49 N 90 59 16 W	**Q W**	15		On power pole.	
17699.2	- LIGHT J	29 21 51 N 90 59 06 W	**Q W**	15		On power pole.	
	NEW ORLEANS TO CALCASIEU RIVER (Chart 11352)						
17700	UNOCAL PIPELINE OBSTRUCTION LIGHT	29 22 06 N 90 58 24 W	**Fl G** 2.5s			On pile cluster.	Private aid.
	Bayou Decade						
17701	- LIGHT 1	29 21 59 N 90 57 44 W	**Fl G** 2.5s	12		SG on pile.	Marks weir.
17701.1	- Danger Daybeacons (4)	29 22 00 N 90 57 42 W		7		NW on pile worded DANGER OBSTRUCTION PROCEED WITH CAUTION.	Marks weir. Private aid.
17701.2	- LIGHT 2	29 22 00 N 90 57 42 W	**Fl R** 2.5s	12		TR on pile.	Marks weir. Private aid.
17701.3	- Danger Daybeacons (6)	29 22 06 N 90 58 36 W		7		NW on pile worded DANGER DO NOT PROCEED.	Marks weir. Private aid.
17702	Voss Canal Danger Daybeacons (8)	29 22 00 N 90 59 30 W		7		NW on pile worded DANGER PROCEED WITH CAUTION.	Marks riprap. Private aid.
	ISLES DERNIERES TO POINT AU FER (Chart 11356)						
17703	Taylors Bayou Daybeacon 2	29 11 04 N 91 01 26 W				TR on pile.	Ra ref.
17705 760	Oyster Bayou Light	29 12 52 N 91 07 43 W	**Fl W** 6s	30	7	NB on skeleton tower on piles.	Ra ref.
17710	LSU PLATFORM LIGHT OB1	29 14 12 N 91 08 00 W	**Q W**	12		On platform.	Private aid.
	Four League Bay						
17715	- LIGHT A	29 18 18 N 91 07 12 W	**Fl W** 4s	30	5	NB on skeleton tower on piles.	Ra ref.
17728	CREOLE PASS LIGHT	29 23 30 N 91 12 18 W	**Fl W** 6s	17	5	NB on pile.	Ra ref.

(1) No.	(2) Name and Location	(3) Position	(4) Characteristic	(5) Height	(6) Range	(7) Structure	(8) Remarks
	POINT AU FER TO MARSH ISLAND (Chart 11351)						
	East Atchafalaya Bay						
17735	- Channel Daybeacon 2	29 24 36 N 91 13 00 W				TR on pile.	Private aid.
17740	- Channel Daybeacon 4	29 24 36 N 91 13 00 W				TR on pile.	Private aid.
17745	- Channel Daybeacon 10	29 25 24 N 91 12 48 W				TR on pile.	Private aid.
17750	- Channel Daybeacon 12	29 25 30 N 91 12 48 W				TR on pile.	Private aid.
17755	- Channel Daybeacon 14	29 25 36 N 91 12 54 W				TR on pile.	Private aid.
17760	- Channel Daybeacon 16	29 25 42 N 91 13 00 W				TR on pile.	Private aid.
17765	- Channel Daybeacon 18	29 25 54 N 91 13 00 W				TR on pile.	Private aid.
17770	- Channel Daybeacon 20	29 26 00 N 91 13 12 W				TR on pile.	Private aid.
17775	- Channel Daybeacon 22	29 26 06 N 91 13 18 W				TR on pile.	Private aid.
17780	- Channel Daybeacon 24	29 26 06 N 91 13 24 W				TR on pile.	Private aid.
17785	- Channel Daybeacon 26	29 26 06 N 91 13 30 W				TR on pile.	Private aid
17790	- Channel Daybeacon 28	29 26 06 N 91 13 42 W				TR on pile.	Private aid.
17795	- Channel Daybeacon 30	29 26 06 N 91 13 48 W				TR on pile.	Private aid.
17800	- Channel Daybeacon 32	29 26 06 N 91 14 00 W				TR on pile.	Private aid.
17805	- Channel Daybeacon 34	29 26 06 N 91 14 06 W				TR on pile.	Private aid.
17810	- Channel Daybeacon 38	29 26 18 N 91 14 18 W				TR on pile.	Private aid.
17815	- Channel Daybeacon 40	29 26 24 N 91 14 24 W				TR on pile.	Private aid.
17820	- Channel Daybeacon 42	29 26 24 N 91 14 30 W				TR on pile.	Private aid.
17825	- Channel Daybeacon 44	29 26 30 N 91 14 36 W				TR on pile.	Private aid.
17830	- Channel Daybeacon 46	29 26 30 N 91 14 48 W				TR on pile.	Private aid.
17835	- Channel Daybeacon 48	29 26 36 N 91 14 54 W				TR on pile.	Private aid.
17840	- Channel Daybeacon 50	29 26 36 N 91 15 06 W				TR on pile.	Private aid.
17845	- Channel Daybeacon 52	29 26 36 N 91 15 18 W				TR on pile.	Private aid.
17850	- Channel Daybeacon 54	29 26 36 N 91 15 24 W				TR on pile.	Private aid.

(1) No.	(2) Name and Location	(3) Position	(4) Characteristic	(5) Height	(6) Range	(7) Structure	(8) Remarks
			LOUISIANA - Eighth District				
17855	- Channel Daybeacon 58	29 26 42 N 91 15 30 W				TR on pile.	Private aid.
17860	- Channel Daybeacon 59	29 26 48 N 91 15 30 W				SG on pile.	Private aid.
17865	- Channel Daybeacon 60	29 26 54 N 91 15 24 W				TR on pile.	Private aid.
17870	- Channel Daybeacon 64	29 27 12 N 91 15 30 W				TR on pile.	Private aid.
17875	- Channel Daybeacon 66	29 27 24 N 91 15 36 W				TR on pile.	Private aid.
17880	- Channel Daybeacon 74	29 27 54 N 91 15 54 W				TR on pile.	Private aid.
17885	- Channel Daybeacon 76	29 28 06 N 91 15 54 W				TR on pile.	Private aid.

Section 13

Atchafalaya Channel, LA to Vermilion Bay and Approaches

(1) No.	(2) Name and Location	(3) Position	(4) Characteristic	(5) Height	(6) Range	(7) Structure	(8) Remarks
			LOUISIANA - Eighth District				
	POINT AU FER TO MARSH ISLAND (Chart 11351)						
	Atchafalaya Channel						
17895 815	- *Entrance Lighted Bell Buoy A*	29 10 00 N 91 33 54 W	**Mo (A) W**		6	Red and white stripes with red spherical topmark.	
17896	- *Lighted Buoy 1*		**Fl G** 2.5s			Green.	
17897	- *Lighted Buoy 2*		**Fl R** 2.5s			Red.	
17898	- *Lighted Buoy 3* 100 yards outside channel limit.	29 11 30 N 91 32 40 W	**Fl G** 4s		3	Green.	
17899	- Buoy 4 100 yards outside channel limit.	29 11 28 N 91 32 33 W				Red nun.	
17900	- Buoy 5	29 12 17 N 91 31 58 W				Green can.	
17905	- Buoy 6	29 12 13 N 91 31 52 W				Red nun.	
17910	- *Lighted Buoy 7*	29 13 04 N 91 31 16 W	**Fl G** 2.5s		3	Green.	
17915	- Buoy 8	29 13 01 N 91 31 10 W				Red nun.	
17920	- Buoy 9 100 yards outside channel limit.	29 13 54 N 91 30 32 W				Green can.	
17925	- *Lighted Buoy 10*	29 13 51 N 91 30 27 W	**Fl R** 4s		3	Red.	
17930	- *Lighted Buoy 11* 100 yards outside channel limit.	29 14 42 N 91 29 49 W	**Fl G** 4s		4	Green.	
17935	- Buoy 12	29 14 39 N 91 29 45 W				Red nun.	
17940	- Buoy 13 100 yards outside channel limit.	29 15 29 N 91 29 08 W				Green can.	
17945	- *Lighted Buoy 15* 100 yards outside channel limit	29 16 17 N 91 28 25 W	**Fl G** 6s		3	Green.	
17950	- *Lighted Buoy 14*	29 15 26 N 91 29 02 W	**Fl R** 2.5s		3	Red.	
17955	- Buoy 16	29 16 13 N 91 28 21 W				Red nun.	
17960	- Buoy 17	29 17 05 N 91 27 43 W				Green can.	
17965	- LIGHT 18	29 17 00 N 91 27 38 W	**Fl R** 4s	17	3	TR on pile.	Ra ref.
17970	- *Lighted Buoy 19* 100 yards outside channel limit.	29 17 52 N 91 27 01 W	**Fl G** 2.5s		3	Green.	
17975	- Buoy 20	29 17 48 N 91 26 56 W				Red nun.	

(1) No.	(2) Name and Location	(3) Position	(4) Characteristic	(5) Height	(6) Range	(7) Structure	(8) Remarks
			LOUISIANA - Eighth District				
17980	- Buoy 21	29 18 40 N 91 26 18 W				Green can.	
17985	- LIGHT 22	29 18 36 N 91 26 12 W	**Fl R** 2.5s	17	3	TR on pile.	Ra ref.
17990	- LIGHT 24	29 19 24 N 91 25 30 W	**Fl R** 4s	17	3	TR on pile.	Ra ref.
17995	- LIGHT 23		**Fl G** 4s	17	4	SG on pile.	Ra ref.
18000	- LIGHT 25 100 feet outside channel limit.	29 20 14 N 91 24 57 W	**Fl G** 6s	17	4	SG on pile.	Ra ref.
18005	- LIGHT 26	29 20 09 N 91 24 50 W	**Fl R** 6s	17	4	TR on pile.	Ra ref.
18010	- LIGHT 27 100 feet outside channel limit.	29 21 01 N 91 24 15 W	**Fl G** 4s	17	4	SG on pile.	Ra ref.
18015	- LIGHT 28	29 20 57 N 91 24 08 W	**Fl R** 4s	17	4	TR on pile.	Ra ref.
18020	- LIGHT 29 100 feet outside channel limit.	29 21 36 N 91 23 42 W	**Fl G** 2.5s	17	3	SG on pile.	Ra ref.
18025	- LIGHT 30	29 21 30 N 91 23 36 W	**Fl R** 2.5s	17	3	TR on pile.	Ra ref.
18030 810	**Point Au Fer Reef Light**	29 22 18 N 91 23 06 W	**Fl W** 5s	44	13	SG on skeleton tower on platform. Collocated with Atchafalaya Channel Light 33.	HORN: 1 blast ev 10s (1s bl). Operates continously from Nov. 1 to Apr. 30.
18035	- LIGHT 33		**Fl G** 4s	17	4	SG on same structure as Point Au Fer Reef Light.	
18040	- LIGHT 34		**Fl R** 4s	17	3	TR on pile.	Ra ref.
18045	- LIGHT 35 125 feet outside channel limit.	29 23 00 N 91 22 24 W	**Fl G** 2.5s	17	3	SG on pile.	Ra ref.
18050	- LIGHT 36 125 feet outside channel limit.		**Fl R** 2.5s	17	3	TR on pile.	Ra ref.
18055	- LIGHT 37 125 feet outside channel limit.		**Fl G** 4s	17	4	SG on pile.	Ra ref.
18060	- LIGHT 38 125 feet outside channel limit.		**Fl R** 4s	17	3	TR on pile.	Ra ref.
18065	- LIGHT 40 125 feet outside channel limit.		**Fl R** 6s	17	4	TR on pile.	Ra ref.
18070	- LIGHT 39 125 feet outside channel limit.	29 24 34 N 91 21 06 W	**Fl G** 6s	17	4	SG on pile.	Ra ref.
18075	- LIGHT 41 125 feet outside channel limit.	29 25 04 N 91 20 41 W	**Fl G** 4s	17	4	SG on pile.	Ra ref.
18080	- LIGHT 42 125 feet outside channel limit.		**Fl R** 4s	17	3	TR on pile.	Ra ref.
18085	- LIGHT 43 125 feet outside channel limit.		**Fl G** 2.5s	17	3	SG on pile.	Ra ref.

(1) No.	(2) Name and Location	(3) Position	(4) Characteristic	(5) Height	(6) Range	(7) Structure	(8) Remarks
			LOUISIANA - Eighth District				
18090	- LIGHT 44 125 feet outside channel limit.		**Fl R** 2.5s	17	3	TR on pile.	Ra ref.
18095	- LIGHT 45		**Fl G** 4s	17	4	SG on pile.	Ra ref.
18100	- LIGHT 46	29 26 16 N 91 19 27 W	**Fl R** 4s	17	3	TR on pile.	Ra ref.
	Amerada Pass Channel						
18105	- Daybeacon 2	29 26 24 N 91 19 48 W				TR on pile.	Private aid.
18110	- Daybeacon 4					TR on pile.	Private aid.
18115	- Daybeacon 6					TR on pile.	Private aid.
18120	- Daybeacon 8					TR on pile.	Private aid.
18125	- Daybeacon 10					TR on pile.	Private aid.
18130	- Daybeacon 11	29 26 42 N 91 20 00 W				SG on pile.	Private aid.
18135	- Daybeacon 12					TR on pile.	Private aid.
18140	- Daybeacon 13					SG on pile.	Private aid.
	Atchafalaya Channel						
18145	- LIGHT 47 125 feet outside channel limit.		**Q G**	17	3	SG on pile.	Ra ref.
18150	- LIGHT 48 125 feet outside channel limit.		**Q R**	17	3	TR on pile.	Ra ref.
18155	- LIGHT 51 125 feet outside channel limit.		**Fl G** 2.5s	17	3	SG on pile.	Ra ref.
18160	- LIGHT 52 200 yards, outside channel limit.		**Fl R** 2.5s	17	3	TR on pile.	Ra ref.
18165	- LIGHT 53	29 27 06 N 91 17 56 W	**Fl G** 4s	17	4	SG on pile.	Ra ref.
18170	*- Lighted Buoy 54*	29 26 55 N 91 17 50 W	**Fl R** 4s		4	Red.	
18175	*- Lighted Buoy 55*	29 27 31 N 91 17 18 W	**Q G**		3	Green.	
18180	- Buoy 56	29 27 24 N 91 17 10 W				Red nun.	
18185	- Buoy 57					Green can.	
18190	*- Lighted Buoy 58*	29 28 00 N 91 16 36 W	**Fl R** 2.5s		3	Red.	
18193	- LIGHT 59	29 28 38 N 91 16 38 W	**Fl G** 2.5s	17	4	SG on pile.	Ra ref.
	Atchafalaya River						
18195	- LIGHT 1	29 29 00 N 91 16 30 W	**Fl G** 4s	17	4	SG on dolphin.	Ra ref.
18200	- Buoy 2					Red nun.	

(1) No.	(2) Name and Location	(3) Position	(4) Characteristic	(5) Height	(6) Range	(7) Structure	(8) Remarks
			LOUISIANA - Eighth District				
18205	- LIGHT 4		**Fl R** 4s	17	4	TR on pile.	Ra ref.
18210	- LIGHT 5	29 30 00 N 91 16 16 W	**Q G**	17	3	SG on pile.	Ra ref.
18215	- LIGHT 6	29 30 12 N 91 15 54 W	**Q R**	17	3	TR on pile.	Ra ref.
18220	- LIGHT 7		**Fl G** 2.5s	17	4	SG on pile.	Ra ref.
18225	- Buoy 9					Green can.	
18230	- Buoy 10					Red nun.	
18235	- Buoy 8					Red nun.	
18242	-LIGHT 11	29 31 30 N 91 16 45 W	**Fl G** 4s	17	4	SG on pile.	Ra ref.
18245	*- Lighted Buoy 12*		**Fl R** 2.5s		3	Red.	
18250	- Buoy 14	29 31 45 N 91 16 43 W				Red nun.	
18253	-LIGHT 15	29 32 01 N 91 16 48 W	**Fl G** 2.5s	17	4	SG on pile.	
18255	- Buoy 16	29 31 59 N 91 16 42 W				Red nun.	
18260	- LIGHT 17		**Fl G** 4s	17	4	SG on pile.	Ra ref.
18265	*- Lighted Buoy 18*		**Fl R** 4s		3	Red.	
18275	- Buoy 19					Green can.	
18280	- Buoy 20					Red nun.	
18282	- Buoy 22 190 yards outside channel limit.					Red nun.	
	Avoca Island Cutoff Channel						
18285	- Buoy 1	29 32 30 N 91 15 00 W				Green can.	
18290	- LIGHT 3	29 32 18 N 91 14 42 W	**Fl G** 2.5s	17	3	SG on pile.	Ra ref.
18295	- Daybeacon 4					TR on pile.	Ra ref.
18300	- Daybeacon 6	29 34 00 N 91 12 06 W				TR on pile.	Ra ref.
	NEW ORLEANS TO CALCASIEU RIVER (Chart 11352)						
	Atchafalaya River						
	Avoca Island Cutoff Channel						
18305	- LIGHT 7	29 35 39 N 91 11 44 W	**Fl G** 4s	17	4	SG on pile.	Ra ref.
18310	- Daybeacon 8	30 35 44 N 91 10 24 W				TR on pile.	Ra ref.
18315	- Daybeacon 9					SG on pile.	Ra ref.
18320	- Daybeacon 10	29 35 33 N 90 09 57 W				TR on pile.	Ra ref.
18325	- LIGHT 11	30 35 42 N 91 09 33 W	**Fl G** 2.5s	17	3	SG on pile.	Ra ref.

(1) No.	(2) Name and Location	(3) Position	(4) Characteristic	(5) Height	(6) Range	(7) Structure	(8) Remarks
			LOUISIANA - Eighth District				
18330	- Daybeacon 12					TR on pile.	Ra ref.
18335	- LIGHT 13	29 36 16 N 91 09 10 W	**Fl G** 4s	17	4	SG on pile.	Ra ref.
18340	- Daybeacon 14					TR on pile.	Ra ref.
18345	- LIGHT 15	29 36 36 N 91 08 24 W	**Fl G** 6s	17	4	SG on pile.	Ra. ref.
18350	BURKE CANAL 7 BARRICADE LIGHT	29 36 06 N 91 08 06 W	**Fl W** 2.5s			On pontoon gate.	Private aid.
	POINT AU FER TO MARSH ISLAND (Chart 11351)						
	Atchafalaya River						
18355	- LIGHT 23	29 32 45 N 91 14 56 W	**Fl G** 4s	17	4	SG on pile.	Ra ref.
18360	- Buoy 25	29 33 00 N 91 14 24 W				Green can.	
18365	- Buoy 27	29 33 25 N 91 14 05 W				Green can.	
18370	- LIGHT 28	29 33 18 N 91 13 54 W	**Fl R** 6s	17	4	TR on pile.	Ra ref.
18375	- Buoy 29					Green can.	
18380	- LIGHT 31	29 34 35 N 91 13 54 W	**Fl G** 2.5s	17	3	SG on pile.	Ra ref.
18385	- LIGHT 32	29 34 30 N 91 13 30 W	**Fl R** 4s	17	4	TR on pile.	Ra ref.
	Bayou Shaffer						
18390	*- Junction Lighted Buoy B*	29 34 48 N 91 13 45 W	**Fl (2+1) R** 6s		3	Red with green band.	
18395	- ENTRANCE LIGHT 2		**Fl R** 2.5s	17	3	TR on pile.	Ra ref.
18400	VECTOR ENERGY CO. LOADING DOCK LIGHT	29 35 24 N 91 12 55 W	**Fl G** 2.5s	14		Dock.	Private aid.
18402	- WRECK LIGHT WR1	29 40 31 N 91 12 11 W	**Q G**	17	4	SG on pile.	Ra ref.
	Atchafalaya River						
18405	- Buoy 33					Green can.	
18407	- LIGHT 34	29 35 31 N 91 13 59 W	**Fl R** 4s	17	4	TR on pile.	Ra ref.
18410	- LIGHT 35		**Fl G** 4s	17	4	SG on dolphin.	Ra ref.
18415	- LIGHT 36	29 36 30 N 91 14 48 W	**Fl R** 6s	17	4	TR on pile. NW on pile.	VTS Berwick check point sign. Daybeacon on same structure as light. Ra ref.
18420	- LIGHT 37		**Fl G** 6s	17	5	SG on pile.	Ra ref.
18423	- LIGHT 38	29 37 30 N 91 15 21 W	**Fl R** 6s	17	4	TR on pile.	Ra ref.
18425	- Buoy 39	29 37 48 N 91 15 04 W				Green can.	
18427	Atchafalaya River Buoy 39a	29 37 53 N 91 14 50 W				Green can.	

(1) No.	(2) Name and Location	(3) Position	(4) Characteristic	(5) Height	(6) Range	(7) Structure	(8) Remarks
			LOUISIANA - Eighth District				
18430	- LIGHT 41	29 37 30 N 91 14 36 W	**Fl G** 2.5s	17	4	SG on pile.	Ra ref.
18435	- ATCHAFALAYA RIVER LIGHT 42	29 38 19 N 91 14 17 W	**Fl R** 4s	17	4	TR on pile.	Ra ref.
18437	- LIGHT 44	29 39 16 N 91 14 26 W	**Fl R** 2.5s	17	4	TR on pile.	Ra ref.
	MORGAN CITY TO PORT ALLEN (Chart 11354)						
	Atchafalaya River						
18440 33580	LITTLE WAX BAYOU JUNCTION LIGHT A	29 39 36 N 91 14 30 W	**Fl (2+1) G** 6s	30	5	JG-TY on dolphin.	
18442 33582	LITTLE WAX BAYOU LIGHT 1	29 39 25 N 91 14 48 W	**Q G**	17	4	SG-SY on pile.	Ra ref.
18445 33555	BERWICK BAY RANGE A FRONT LIGHT	29 41 10 N 91 12 36 W	**Q W**	19		KRW on skeleton tower on piles.	Visible from 054.6° to 215.6°.
18450 33565	BERWICK BAY RANGE A REAR LIGHT 139 yards, 160.6° from front light.		**Iso R** 6s	28		KRW on skeleton tower on piles.	Visible from 147.6° to 172.6°.
18458 33548	BERWICK LIGHT	29 41 36 N 91 13 06 W	**Fl W** 6s	45		Red tapered tower.	Private aid.
18460 33570	BERWICK BAY BRIDGE APPROACH DANGER RANGE FRONT LIGHT	29 41 47 N 91 12 55 W	**Q Y**	64		KGR-I on west side bridge abutment.	Visible downbound only. Range marks the western boundary of the suggested downbound course for approaching the bridges. NOTE: Range is not to be steered on.
18465 33575	BERWICK BAY BRIDGE APPROACH DANGER RANGE REAR LIGHT		**Iso Y** 6s	86		KGR-I on west side bridge abutment.	Visible downbound only. NOTE: Range is not to be steered on.
18470 33545	CONRAD DRYDOCK LIGHTS (3)	29 42 18 N 91 13 06 W	**Fl R** 2.5s	25		On drydock and dolphin.	Private aids.
18475 33540	Berwick Locks Buoy 1					Green can with yellow triangle.	
18477	Berwick Locks Non-lateral Daybeacon	29 43 00 N 91 13 24 W				NW on pile.	VTS Berwick check point sign.
18478	Drew Island Shoal Buoy 2					Red nun.	
18480	VALERO REFINING DOCK LIGHTS (2)	30 31 48 N 91 44 36 W	**Fl G** 2.5s	7		On dolphins.	Private aids.
18485	STOUTS POINT LIGHT 1	29 44 36 N 91 13 42 W	**Fl G** 4s	17	4	SG on pile. NW on pile.	VTS Berwick check point sign. Daybeacon on same structure as light. Ra ref.
18492	P OIL LOADING DOCK LIGHT A	30 16 11 N 91 35 11 W	**Fl (2) R** 6s	14		On square platform.	Private aid
18492.1	VALERO DOLPHIN LIGHTS (2)	30 30 36 N 91 45 06 W	**Fl G** 2.5s	30		On dolphins.	Private aids.
18493	PORT KROTZ SPRINGS DOLPHIN LIGHTS (2)	30 31 30 N 91 44 24 W	**Fl G** 2.5s	8		On dolphins.	Private aids.
	American Pass						
18500	- Daybeacon 1					SG on pile.	Ra ref.
18505	- LIGHT 2	29 45 49 N 91 15 05 W	**Q R**	17	3	TR on pile.	Ra ref.

(1) No.	(2) Name and Location	(3) Position	(4) Characteristic	(5) Height	(6) Range	(7) Structure	(8) Remarks
			LOUISIANA - Eighth District				
18510	- Daybeacon 3					SG on pile.	Ra ref.
18515	- Daybeacon 4					TR on pile	Ra ref.
18520	- LIGHT 5		**Q G**	17	3	SG on pile.	Ra ref.
18525	- Daybeacon 6					TR on pile.	Ra ref.
18530	Blue Point Chute Daybeacon 1	29 49 30 N 91 22 30 W				SG on pile.	Ra ref.
18535	Blue Point Chute Daybeacon 2					TR on pile.	Ra ref.
18540	Blue Point Chute Daybeacon 3					SG on pile.	Ra ref.
	Lower Atchafalaya River						
18545	BERWICK BAYOU VISTA INTAKE LIGHT	29 43 24 N 91 14 18 W	**Q G**	10		On pile.	Private aid.
	POINT AU FER TO MARSH ISLAND (Chart 11351)						
	Atchafalaya Bay						
18550	- LIGHT 1	29 27 24 N 91 20 48 W	**Fl G** 6s	9		SG on pile.	Private aid.
18555	- Daybeacon 3	29 27 18 N 91 20 42 W				SG on pile.	Private aid.
18560	- Daybeacon 5	29 27 18 N 91 20 36 W				SG on pile.	Private aid.
18565	- Daybeacon 7	29 27 18 N 91 20 36 W				SG on pile.	Private aid.
18570	- Daybeacon 9	29 27 18 N 91 20 30 W				SG on pile.	Private aid.
18575	- Daybeacon 11	29 27 12 N 91 20 30 W				SG on pile.	Private aid.
18580	- Daybeacon 13	29 27 06 N 91 20 24 W				SG on pile.	Private aid.
	Belle Island Channel						
18585	- Daybeacon 1	29 29 54 N 91 23 30 W		7		SG on pile.	Private aid.
18590	- Daybeacon 3			7		SG on pile.	Private aid.
18595	- Daybeacon 5			7		SG on pile.	Private aid.
18600	- Daybeacon 7			7		SG on pile.	Private aid.
18605	- Daybeacon 9			7		SG on pile.	Private aid.
18610	- Daybeacon 11			7		SG on pile.	Private aid.
18615	- Daybeacon 13			7		SG on pile.	Private aid.
18620	- Daybeacon 15			7		SG on pile.	Private aid.
	Atchafalaya Bay						
18625	- Well 36 Daybeacon 1	29 30 06 N 91 23 48 W				SG on pile.	Private aid.
18630	- Well 36 Daybeacon 3					SG on pile.	Private aids.

(1) No.	(2) Name and Location	(3) Position	(4) Characteristic	(5) Height	(6) Range	(7) Structure	(8) Remarks
			LOUISIANA - Eighth District				
18635	- Well 36 Daybeacon 5					SG on pile.	Private aid.
18640	- Well 36 Daybeacon 7					SG on pile.	Private aid.
18645	- Well 36 Daybeacon 9					SG on pile.	Private aid.
	Belle Isle 340-39 Channel						
18650	- Daybeacon 1	29 30 12 N 91 23 36 W		7		SG on pile.	Private aid.
18655	- Daybeacon 3			7		SG on pile.	Private aid.
18660	- Daybeacon 4			7		TR on pile.	Private aid.
18665	- Daybeacon 5			7		SG on pile.	Private aid.
18670	- Daybeacon 7			7		SG on pile.	Private aid.
18675	- Daybeacon 9			7		SG on pile.	Private aid.
	Belle Isle Well 38						
18680	- Daybeacon 1	29 29 54 N 91 24 42 W				SG on pile.	Private aid.
18685	- Daybeacon 3					SG on pile.	Private aid.
18690	- Daybeacon 5					SG on pile.	Private aid.
18695	- Daybeacon 7					SG on pile.	Private aid.
18700	- Daybeacon 9					SG on pile.	Private aid.
18705	- Daybeacon 11					SG on pile.	Private aid.
18710	- Daybeacon 13					SG on pile.	Private aid.
18715	- Daybeacon 15					SG on pile.	Private aid.
18720	- Daybeacon 17					SG on pile.	Private aid.
18725	- Daybeacon 19					SG on pile.	Private aid.
18730	- Daybeacon 21					SG on pile.	Private aid.
18735	- Daybeacon 23					SG on pile.	Private aid.
18740	- Daybeacon 25					SG on pile.	Private aid.
18745	- Daybeacon 27					SG on pile.	Private aid.
18750	- Daybeacon 29					SG on pile.	Private aid.
18755	- Daybeacon 31					SG on pile.	Private aid.
18760	- Daybeacon 33					SG on pile.	Private aid.
18765	- Daybeacon 35					SG on pile.	Private aid.
18770	- Daybeacon 37					SG on pile.	Private aid.
	Atchafalaya Bay						
18775	- Well 24 Daybeacon 1					SG on pile.	Private aid.
18780	- Well 24 Daybeacon 2					TR on pile.	Private aid.
18785	- Well 24 Daybeacon 3					SG on pile.	Private aid.
18790	- Well 24 Daybeacon 5					SG on pile.	Private aid.

(1) No.	(2) Name and Location	(3) Position	(4) Characteristic	(5) Height	(6) Range	(7) Structure	(8) Remarks
			LOUISIANA - Eighth District				
18795	- Well 24 Daybeacon 7					SG on pile.	Private aid.
18800	- Well 24 Daybeacon 9					SG on pile.	Private aid.
	Tank Battery No. 1						
18805	- Daybeacon 11					SG on pile.	Private aid.
18810	- Daybeacon 12					TR on pile.	Private aid.
18815	- Daybeacon 13					SG on pile.	Private aid.
18820	- Daybeacon 15					SG on pile.	Private aid.
18825	- Daybeacon 17					SG on pile.	Private aid.
18830	- Daybeacon 19					SG on pile.	Private aid.
18835	- Daybeacon 21					SG on pile.	Private aid.
18840	- Daybeacon 23					SG on pile.	Private aid.
18845	- Daybeacon 25					SG on pile.	Private aid.
18850	- Daybeacon 27					SG on pile.	Private aid.
18855	- Daybeacon 29					SG on pile.	Private aid.
18860	- Daybeacon 31					SG on pile.	Private aid.
	Atchafalaya Bay						
18865	- Well No. 35 Daybeacon 9	29 30 30 N 91 23 12 W				SG on pile.	Private aid.
18870	- LIGHT 1	29 25 18 N 91 35 48 W	**Q G**	9		Pile structure.	Private aid.
18875	- LIGHT 11	29 27 54 N 91 34 24 W	**Q G**	10		On pile.	Private aid.
18880	- LIGHT 12		**Q R**	10		On pile.	Private aid.
	NEW ORLEANS TO CALCASIEU RIVER (Chart 11345)						
	Lake Fausse Pointe						
18885	- WELL 70 LIGHT 1	30 04 54 N 91 37 48 W	**Fl W** 4s	7		SG on dolphin.	Private aid.
18890	- Daybeacon 2	30 01 00 N 91 39 30 W				TR on pile.	Private aid.
18895	- Daybeacon 4					TR on pile.	Private aid.
18900	- Daybeacon 6					TR on pile.	Private aid.
18905	- Daybeacon 8					TR on pile.	Private aid.
18910	- Daybeacon 10					TR on pile.	Private aid.
18915	- Daybeacon 12					TR on pile.	Private aid.
18920	- Daybeacon 14					TR on pile.	Private aid.
18925	- Daybeacon 16					TR on pile.	Private aid.
18930	- Daybeacon 18					TR on pile.	Private aid.
18935	- Daybeacon 20					TR on pile.	Private aid.
18940	- Daybeacon 22					TR on pile.	Private aid.

(1) No.	(2) Name and Location	(3) Position	(4) Characteristic	(5) Height	(6) Range	(7) Structure	(8) Remarks
			LOUISIANA - Eighth District				
18945	- Daybeacon 24					TR on pile.	Private aid.
18950	- Daybeacon 26					TR on pile.	Private aid.
18955	- Daybeacon 28					TR on pile.	Private aid.
18960	- Daybeacon 30					TR on pile.	Private aid.
18965	- Daybeacon 32					TR on pile.	Private aid.
18970	- Daybeacon 34					TR on pile.	Private aid.
18975	- Daybeacon 36					TR on pile.	Private aid.
18980	- Daybeacon 38					TR on pile.	Private aid.
18985	- Daybeacon 40					TR on pile.	Private aid.
18990	- Daybeacon 42					TR on pile.	Private aid.
18995	- Daybeacon 44					TR on pile.	Private aid.
19000	- Daybeacon 46					TR on pile.	Private aid.
19005	- Daybeacon 48					TR on pile.	Private aid.
19010	- Daybeacon 50					TR on pile.	Private aid.
19015	- Daybeacon 52					TR on pile.	Private aid.
19020	- Daybeacon 54					TR on pile.	Private aid.
19025	- Daybeacon 56					TR on pile.	Private aid.
19030	- Daybeacon 58					TR on pile.	Private aid.
19035	- Daybeacon 60					TR on pile.	Private aid.
19040	- Daybeacon 62					TR on pile.	Private aid.
19045	- Daybeacon 64					TR on pile.	Private aid.
19050	- Daybeacon 66					TR on pile.	Private aid.
19055	- Daybeacon 68					TR on pile.	Private aid.
19060	- Daybeacon 70					TR on pile.	Private aid.
19065	- Daybeacon 72					TR on pile.	Private aid.
19070	- Daybeacon 74					TR on pile.	Private aid.
19075	- Daybeacon 76					TR on pile.	Private aid.
19080	- Daybeacon 78					TR on pile.	Private aid.
19085	- Daybeacon 80					TR on pile.	Private aid.
19090	- Daybeacon 82					TR on pile.	Private aid.
19095	- Daybeacon 84					TR on pile.	Private aid.
19100	- Daybeacon 86					TR on pile.	Private aid.
19105	- Daybeacon 88					TR on pile.	Private aid.
19110	- Daybeacon 90					TR on pile.	Private aid.

(1) No.	(2) Name and Location	(3) Position	(4) Characteristic	(5) Height	(6) Range	(7) Structure	(8) Remarks
			LOUISIANA - Eighth District				
	POINT AU FER TO MARSH ISLAND (Chart 11351)						
	East Cote Blanche Bay						
	Bayou Sale Channel						
19115	- ENTRANCE LIGHT 1	29 32 54 N 91 32 12 W	**Fl G** 3s	20		SG on dolphin.	Private aid. HORN: 1 blast ev 20s (2s bl).
19120	- Buoy 2					Red nun.	Private aid.
19125	- Buoy 3					Black can.	Private aid.
19130	- Buoy 4					Red nun.	Private aid.
19135	- Buoy 5					Black can.	Private aid.
19140	- Buoy 6					Red nun.	Private aid.
19145	- Buoy 7					Black can.	Private aid.
19150	- Buoy 8					Red nun.	Private aid.
19155	- Buoy 9					Black can.	Private aid.
19160	- Buoy 10					Red nun.	Private aid.
19165	- Buoy 11					Black can.	Private aid.
19170	- LIGHT 13	29 33 00 N 91 31 30 W	**Q G**	13		SG on dolphin.	Private aid.
19180	LUKES LANDING LIGHT 2		**Fl R** 4s	16		TR on dolphin.	Private aid.
19185	LUKES LANDING LIGHT 1	29 35 54 N 91 32 54 W	**Fl G** 4s	16		SG on dolphin.	Private aid.
	Louisiana Coastal Restoration Project						
19187	- Dike East Daybeacon	29 38 18 N 91 33 30 W				NW on pile worded DANGER UNDERWATER OBSTRUCTION DO NOT PROCEED.	Marks east end of submerged dike. Private aid.
19188	- Dike Middle Daybeacon	29 38 18 N 91 34 06 W				NW on pile worded DANGER UNDERWATER OBSTRUCTION DO NOT PROCEED.	Marks middle of submerged dike. Private aid.
19189	- Dike West Daybeacon	29 38 18 N 91 34 36 W				NW on pile worded DANGER UNDERWATER OBSTRUCTION DO NOT PROCEED.	Marks west end of submerged dike. Private aid.
	POINT AU FER TO MARSH ISLAND (Chart 11351)						
19190	EAST COTE BLANCHE BAY CANAL LIGHT 1	29 38 06 N 91 35 00 W	**Fl W** 4s	14		SG on dolphin.	Private aid.
	West Cote Blanche Bay						
	Charenton Canal Access						
19195	- Channel Daybeacon 2	29 38 12 N 91 39 48 W				TR on pile.	Private aid.
19200	- Channel Daybeacon 6	29 39 42 N 91 39 18 W				TR on pile.	Private aid.
19205	- Channel Daybeacon 8	29 40 12 N 91 39 00 W				TR on pile.	Private aid.
19210	- Channel Daybeacon 10	29 40 42 N 91 38 48 W				TR on pile.	Private aid.

(1) No.	(2) Name and Location	(3) Position	(4) Characteristic	(5) Height	(6) Range	(7) Structure	(8) Remarks
			LOUISIANA - Eighth District				
19215	- Channel Daybeacon 12	29 41 00 N 91 38 42 W				TR on pile.	Private aid.
19220	- Channel Daybeacon 14	29 41 24 N 91 38 36 W				TR on pile.	Private aid.
19225	- Channel Daybeacon 16	29 41 48 N 91 38 24 W				TR on pile.	Private aid.
19230	- Channel Daybeacon 18	29 41 54 N 91 38 18 W				TR on pile.	Private aid.
19235	- Channel Daybeacon 20	29 42 12 N 91 38 12 W				TR on pile.	Private aid.
19240	- Channel Daybeacon 22	29 42 30 N 91 38 06 W				TR on pile.	Private aid.
19245	- Channel Daybeacon 24	29 42 42 N 91 38 00 W				TR on pile.	Private aid.
19250	- Channel Daybeacon 26	29 42 54 N 91 37 54 W				TR on pile.	Private aid.
19255	- Channel Daybeacon 28	29 43 00 N 91 37 54 W				TR on pile.	Private aid.
19260	- Channel Daybeacon 30	29 43 12 N 91 37 54 W				TR on pile.	Private aid.
19265	- Channel Daybeacon 32	29 43 18 N 91 37 48 W				TR on pile.	Private aid.
19270	- Channel Daybeacon 34	29 43 42 N 91 37 36 W				TR on pile.	Private aid.
19275	- Channel Daybeacon 36	29 43 54 N 91 37 36 W				TR on pile.	Private aid.
19280	- Channel Daybeacon 38	29 44 00 N 91 37 30 W				TR on pile.	Private aid.
19285	- Channel Daybeacon 40	29 44 24 N 91 37 18 W				TR on pile.	Private aid.
	WAX LAKE OUTLET TO FORKED ISLAND (Chart 11350)						
	West Cote Blanche Bay						
	Charenton Canal Entrance						
19295	- Channel Daybeacon 42	29 44 40 N 91 37 09 W				TR on pile.	Private aid.
19300	- Channel Daybeacon 44	29 45 00 N 91 37 00 W				TR on pile.	Private aid.
19305	- Channel Daybeacon 46	29 45 05 N 91 36 56 W				TR on pile.	Private aid.
19310	- Channel Daybeacon 48	29 45 07 N 91 36 50 W				TR on pile.	Private aid.
	Ivanhoe Canal						
19315	- Buoy 1					Green can.	Private aid.
19320	- LIGHT 2	29 44 12 N 91 44 12 W	**Fl R** 2.5s		9	TR on pile.	Private aid. HORN: 1 blast ev 20s (2s bl).
19325	- Buoy 3					Green can.	Private aid.
19330	- Buoy 4					Red nun.	Private aid.

(1) No.	(2) Name and Location	(3) Position	(4) Characteristic	(5) Height	(6) Range	(7) Structure	(8) Remarks
			LOUISIANA - Eighth District				
19335	- Buoy 5					Green can.	Private aid.
19340	- Buoy 6					Red nun.	Private aid.
19345	- Buoy 7					Green can.	Private aid.
19350	- LIGHT 8	29 44 24 N 91 44 18 W	**Fl R** 2.5s	15		TR on pile.	Private aid.
19355	- Buoy 9					Green can.	Private aid.
19360	- Buoy 10					Red nun.	Private aid.
19365	- Buoy 11					Green can.	Private aid.
19370	- Buoy 12					Green can.	Private aid.
19375	- Buoy 13					Green can.	Private aid.
19380	- Buoy 14					Red nun.	Private aid.
19385	- Buoy 15					Green can.	Private aid.
19390	- Buoy 16					Red nun.	Private aid.
19395	- Buoy 17					Green can.	Private aid.
19400	- Buoy 18					Red nun.	Private aid.
19405	- LIGHT 19		**Fl G** 2.5s	13		SG on pile.	Private aid.
19410	- LIGHT 20		**Fl R** 2.5s	13		TR on pile.	Private aid.
19415	- LIGHT 21		**Fl G** 2.5s	13		SG on pile.	Private aid.

Section 14

Vermilion Bay and Approaches to Calcasieu Channel

(1) No.	(2) Name and Location	(3) Position	(4) Characteristic	(5) Height	(6) Range	(7) Structure	(8) Remarks
			LOUISIANA - Eighth District				
	VERMILION BAY AND APPROACHES (Chart 11349)						
	Mound Point						
19425	- WELL 340-2 CHANNEL LIGHT 2	29 27 36 N 91 54 06 W	**Q R**	17		TR on platform.	Private aid.
19430	- LIGHT 1	29 28 12 N 91 54 36 W	**Fl G** 3s	17		SG on dolphin.	Private aid.
19435	- Daybeacon 3					SG on pile.	Private aid.
19440	- Daybeacon 5					SG on pile.	Private aid.
19445	- Daybeacon 7					SG on pile.	Private aid.
19450	- Daybeacon 9					SG on pile.	Private aid.
19455	- Daybeacon 12					TR on pile.	Private aid.
19460	- Daybeacon 14					TR on pile.	Private aid.
19465	- Daybeacon 16					TR on pile.	Private aid.
19470	- Daybeacon 18					TR on pile.	Private aid.
19475	- Daybeacon 20					TR on pile.	Private aid.
	Southwest Pass - Vermilion Bay						
19477	SOUTHWEST PASS-VERMILION BAY CHANNEL LIGHT 2	29 30 36 N 92 06 34 W	**Q R**	17	4	TR on dolphin.	Ra ref.
19478	SOUTHWEST PASS-VERMILION BAY CHANNEL LIGHT 3	29 32 19 N 92 04 51 W	**Fl G** 4s	17	4	SG on dolphin.	Ra ref.
19479	SOUTHWEST PASS-VERMILION BAY CHANNEL LIGHT 4	29 32 15 N 92 04 45 W	**Fl R** 4s	17	3	TR on dolphin.	Ra ref.
19480	SOUTHWEST PASS-VERMILION BAY CHANNEL LIGHT 5	29 33 41 N 92 03 24 W	**Fl G** 6s	17	4	SG on pile.	Ra ref.
19485	SOUTHWEST PASS-VERMILION BAY CHANNEL LIGHT 7	29 34 36 N 92 02 49 W	**Fl G** 2.5s	17	3	SG on pile.	Ra ref.
19490	SOUTHWEST PASS-VERMILION BAY CHANNEL LIGHT 10	29 34 57 N 92 02 16 W	**Q R**	17	3	TR on dolphin.	Ra ref.
19492	SOUTHWEST PASS-VERMILION BAY CHANNEL LIGHT 11	29 35 13 N 92 02 07 W	**Q G**	17	3	SG on pile.	Ra ref.
19494	SOUTHWEST PASS-VERMILION BAY CHANNEL LIGHT 13	29 35 12 N 92 01 40 W	**Fl G** 4s	17	4	SG on pile.	Ra ref.
19497	SOUTHWEST PASS-VERMILION BAY CHANNEL LIGHT 14	29 35 06 N 92 01 25 W	**Fl R** 6s	17	3	TR on pile.	Ra ref.

(1) No.	(2) Name and Location	(3) Position	(4) Characteristic	(5) Height	(6) Range	(7) Structure	(8) Remarks
			LOUISIANA - Eighth District				
19499	SOUTHWEST PASS-VERMILION BAY CHANNEL LIGHT 15	29 35 35 N 92 01 17 W	**Fl G** 6s	17	4	SG on pile.	Ra ref.
19500	SOUTHWEST PASS-VERMILION BAY CHANNEL LIGHT 16	29 35 26 N 92 01 06 W	**Fl R** 6s	17	4	TR on pile.	Ra ref.
19505	SOUTHWEST PASS-VERMILION BAY CHANNEL LIGHT 17	29 35 58 N 92 00 45 W	**Fl G** 2.5s	17	4	SG on pile.	Ra ref.
19507	SOUTHWEST PASS-VERMILION BAY CHANNEL LIGHT 18	29 35 51 N 92 00 34 W	**Fl R** 2.5s	17	3	TR on pile.	Ra ref.
19509	SOUTHWEST PASS-VERMILION BAY CHANNEL LIGHT 19	29 36 25 N 92 00 32 W	**Fl G** 4s	17	4	SG on pile.	Ra ref.
19510	SOUTHWEST PASS-VERMILION BAY CHANNEL LIGHT 20	29 36 13 N 92 00 19 W	**Fl R** 4s	17	3	TR on pile.	Ra ref.
19515	SOUTHWEST PASS-VERMILION BAY CHANNEL LIGHT 21	29 36 45 N 92 00 22 W	**Q G**	17	3	SG on pile.	Ra ref.
	Vermilion Bay						
	Vermilion Bay Cutoff Channel						
	Lights and daybeacons 50 feet outside channel limits.						
19520	SOUTHWEST PASS-VERMILION BAY CHANNEL JUNCTION LIGHT A	29 37 08 N 92 00 14 W	**Fl (2+1) R** 6s	20	4	JR on pile.	Ra ref.
19530	SOUTHWEST PASS-VERMILION BAY CHANNEL LIGHT 22	29 38 10 N 92 01 08 W	**Fl R** 4s	17	3	TR on pile.	Ra ref.
19535	SOUTHWEST PASS-VERMILION BAY CHANNEL LIGHT 24	29 39 02 N 92 01 56 W	**Fl R** 6s	17	4	TR on pile.	Ra ref.
19537	SOUTHWEST PASS-VERMILION BAY CHANNEL LIGHT 26	29 39 48 N 92 02 38 W	**Fl R** 2.5s	17	3	TR on pile.	Ra ref.
19550	SOUTHWEST PASS-VERMILION BAY CHANNEL LIGHT 28	29 40 36 N 92 03 21 W	**Fl R** 4s	17	3	TR on dolphin.	Ra ref.
19553.01	SOUTHWEST PASS-VERMILION BAY CHANNEL LIGHT 29	29 41 08 N 92 04 01 W	**Fl G** 2.5s	17	3	SG on pile.	Ra ref.
19553.02	SOUTHWEST PASS-VERMILION BAY CHANNEL LIGHT 30	29 41 21 N 92 03 59 W	**Fl R** 2.5s	17	3	TR on pile.	Ra ref.
19565	SOUTHWEST PASS-VERMILION BAY CHANNEL LIGHT 32	29 42 14 N 92 04 47 W	**Fl R** 4s	17	3	TR on pile.	Ra ref.
19570.01	SOUTHWEST PASS-VERMILION BAY CHANNEL LIGHT 34	29 42 58 N 92 05 26 W	**Fl R** 6s	17	4	TR on pile.	Ra ref.
19570.02	SOUTHWEST PASS-VERMILION BAY CHANNEL LIGHT 35	29 43 39 N 92 06 11 W	**Fl G** 2.5s	17	3	SG on pile.	Ra ref.

(1) No.	(2) Name and Location	(3) Position	(4) Characteristic	(5) Height	(6) Range	(7) Structure	(8) Remarks
			LOUISIANA - Eighth District				
19575	SOUTHWEST PASS-VERMILION BAY CHANNEL LIGHT 36	29 43 42 N 92 06 06 W	**Fl R** 2.5s	17	3	TR on pile.	Ra ref.
19580	SOUTHWEST PASS-VERMILION BAY CHANNEL LIGHT 37	29 44 27 N 92 06 45 W	**Fl G** 4s	17	4	SG on pile.	Ra ref.
19585	SOUTHWEST PASS-VERMILION BAY CHANNEL LIGHT 38	29 44 30 N 92 06 41 W	**Fl R** 4s	17	3	TR on pile.	Ra ref.
19590	Shell Daybeacon 1	29 44 48 N 92 11 54 W		3		SG on pile.	Private aid. Ra ref.
19590.1	Shell Daybeacon 2			3		TR on pile.	Private aid. Ra ref.
19590.2	Shell Daybeacon 3			3		SG on pile.	Private aid. Ra ref.
19590.3	Shell Daybeacon 4			3		TR on pile.	Private aid. Ra ref.
19590.4	Shell Daybeacon 5	29 44 12 N 92 10 30 W		3		SG on pile.	Private aid. Ra ref.
19590.5	Shell Daybeacon 6			3		TR on pile.	Private aid. Ra ref.
19590.6	Shell Daybeacon 7			3		SG on pile.	Private aid. Ra ref.
19590.7	Shell Daybeacon 8			3		TR on pile.	Private aid. Ra ref.
	Vermilion Bay Channel						
19595	- ACADIANA NAVIGATION CHANNEL LIGHT 1	29 38 02 N 91 59 04 W	**Fl G** 2.5s	17	4	SG on pile.	Ra ref.
19600	- ACADIANA NAVIGATION CHANNEL LIGHT 4	29 38 23 N 91 58 50 W	**Q R**	17	4	TR on pile.	Ra ref.
19621	- ACADIANA NAVIGATIONAL CHANNEL LIGHT 6	29 40 03 N 91 57 39 W	**Fl R** 4s	17	3	TR on pile.	Ra ref.
19630	- ACADIANA NAVIGATIONAL CHANNEL LIGHT 8	29 41 44 N 91 56 28 W	**Fl R** 2.5s	17	4	TR on pile.	Ra ref.
19632	ACADIANA NAVIGATION CHANNEL LIGHT 9	29 42 36 N 91 55 55 W	**Fl G** 4s	17	4	SG on pile.	Ra ref.
19639	- ACADIANA NAVIGATIONAL CHANNEL LIGHT 12	29 43 26 N 91 55 17 W	**Fl R** 6s	17	4	TR on pile.	Ra ref.
19648	- ACADIANA NAVIGATIONAL CHANNEL LIGHT 14	29 45 07 N 91 54 06 W	**Fl R** 4s	17	4	TR on pile.	Ra ref.
19657	- ACADIANA NAVIGATIONAL CHANNEL LIGHT 16	29 46 49 N 91 52 56 W	**Fl R** 2.5s	17	4	TR on pile.	Ra ref.
19665	ACADIANA NAVIGATION CHANNEL LIGHT 18	29 47 40 N 91 52 21 W	**Fl R** 4s	17	4	TR on pile.	Ra ref.
19678	- ACADIANA NAVIGATIONAL CHANNEL LIGHT 19	29 49 05 N 91 51 27 W	**Fl G** 4s	17	4	SG on pile.	Ra ref.
19678.1	Acadiana Navigation Channel Daybeacon 20	29 49 03 N 91 51 21 W				TR on pile.	Ra ref.
19679	- Acadiana Navigational Channel Daybeacon 21	29 49 40 N 91 51 05 W				SG on pile.	Ra ref.

(1) No.	(2) Name and Location	(3) Position	(4) Characteristic	(5) Height	(6) Range	(7) Structure	(8) Remarks
			LOUISIANA - Eighth District				
19681	Acadiana Navigation Channel Daybeacon 22	29 49 39 N 91 51 03 W				TR on pile.	Ra ref.
19690	QUINTANA CANAL ENTRANCE LIGHT	29 44 00 N 91 51 18 W	**Fl G** 4s	13			Private aid.
	Weeks Island Channel						
19695	- Daybeacon 1	29 49 06 N 91 50 06 W				SG on pile.	Private aid.
19700	- Daybeacon 3	29 49 06 N 91 50 06 W				SG on pile.	Private aid.
19705	- Daybeacon 5	29 49 00 N 91 50 06 W				SG on pile.	Private aid.
19710	- Daybeacon 7	29 49 00 N 91 50 06 W				SG on pile.	Private aid.
19715	- Daybeacon 9	29 48 54 N 91 50 06 W				SG on pile.	Private aid.
19720	- Daybeacon 11	29 48 54 N 91 50 00 W				SG on pile.	Private aid.
19725	- Daybeacon 13	29 48 48 N 91 50 00 W				SG on pile.	Private aid.
19730	- Daybeacon 15	29 48 48 N 91 50 00 W				SG on pile.	Private aid.
19735	- Daybeacon 17	29 48 42 N 91 50 00 W				SG on pile.	Private aid.
19740	- Daybeacon 19	29 48 36 N 91 50 00 W				SG on pile.	Private aid.
19745	- Daybeacon 21	29 48 30 N 91 50 00 W				SG on pile.	Private aid.
19750	- Daybeacon 23	29 48 30 N 91 49 54 W				SG on pile	Private aid.
19755	- Daybeacon 25	29 48 30 N 91 49 48 W				SG on pile.	Private aid.
19760	- Daybeacon 27	29 48 30 N 91 49 36 W				SG on pile.	Private aid.
	Weeks Bay						
19765	- Daybeacon D	29 48 36 N 91 50 00 W		7		NW on pile.	Private aid.
19770	- Daybeacon H	29 48 30 N 91 50 00 W		7		NW on pile.	Private aid.
19775	- South Channel Daybeacon 1	29 48 30 N 91 49 36 W				SG on pile.	Private aid.
19780	- South Channel Daybeacon 3	29 48 24 N 91 49 36 W				SG on pile.	Private aid.
19785	- South Channel Daybeacon 5	29 48 24 N 91 49 36 W				SG on pile.	Private aid.
19790	- South Channel Daybeacon 7	29 48 18 N 91 49 36 W				SG on pile.	Private aid.
	Avery Canal						
19815	- LIGHT 1	29 49 24 N 91 54 06 W	**Fl G** 2.5s	17	4	SG on dolphin.	Ra ref.

(1) No.	(2) Name and Location	(3) Position	(4) Characteristic	(5) Height	(6) Range	(7) Structure	(8) Remarks
			LOUISIANA - Eighth District				
19820	- LIGHT 3		**Fl G** 4s	17	4	SG on dolphin.	Ra ref.
19825	- LIGHT 4		**Fl R** 4s	17	4	TR on pile.	
19827	- DANGER LIGHT NORTH	29 49 53 N 91 54 30 W	**Fl W** 2.5s	11		NW on pile worded DANGER ROCK SILL.	Private aid.
19829	- DANGER LIGHT SOUTH	29 49 52 N 91 54 32 W	**Fl W** 2.5s	11		NW on pile worded DANGER ROCK SILL.	
	Bayou Petit Anse						
19835	- Daybeacon 8	29 51 06 N 91 56 06 W				TR on pile.	Ra ref.
19840	- Daybeacon 10					TR on pile.	Ra ref.
19845	- Daybeacon 11					SG on pile.	Ra ref.
19850	- Daybeacon 12					TR on pile.	Ra ref.
19855	- Daybeacon 14					TR on pile.	Ra ref.
19860	- Daybeacon 16					TR on pile.	Ra ref.
19865	- Daybeacon 17	29 53 01 N 91 56 17 W				SG on pile.	Ra ref.
19870	- Daybeacon 19					SG on pile.	Ra ref.
19875	- Daybeacon 20					TR on pile.	Ra ref.
19880	- Daybeacon 21					SG on pile.	Ra ref.
19885	- Daybeacon 22	29 53 31 N 91 56 31 W				TR on pile.	Ra ref.
19890	- Daybeacon 24					TR on pile.	Ra ref.
	Vermilion Bay						
	Boston Bayou Entrance Channel						
19895	- LIGHT 1	29 46 24 N 92 01 54 W	**Fl G** 4s	14		SG on dolphin.	Private aid.
19900	- Daybeacon 2					TR on pile.	Private aid.
19905	- Daybeacon 3					SG on pile.	Private aid.
19910	- Daybeacon 4					TR on pile.	Private aid.
19915	- Daybeacon 5					SG on pile.	Private aid.
19920	- Daybeacon 6					TR on pile.	Private aid.
19925	- Daybeacon 7					SG on pile.	Private aid.
19930	- Daybeacon 8					TR on pile.	Private aid.
	Freshwater Bayou						
19935 885	*- Lighted Bell Buoy FB*	29 27 25 N 92 19 25 W	**Mo (A) W**		6	Red and white stripes with red spherical topmark.	
19940	- LIGHT 1	29 28 43 N 92 19 16 W	**Fl G** 4s	17	4	SG on dolphin.	Ra ref.
19945	- LIGHT 2	29 28 39 N 92 19 03 W	**Fl R** 4s	17	4	TR on dolphin.	Ra ref.
19950	- Buoy 3	29 29 25 N 92 19 07 W				Green can.	

(1) No.	(2) Name and Location	(3) Position	(4) Characteristic	(5) Height	(6) Range	(7) Structure	(8) Remarks
			LOUISIANA - Eighth District				
19955	- Buoy 4	29 29 22 N 92 18 56 W				Red nun.	
19960	- Buoy 5	29 30 05 N 92 18 59 W				Green can.	
19965	- LIGHT 6	29 30 04 N 92 18 50 W	**Fl R** 6s	17	4	TR on dolphin.	Ra ref.
19970	- Light 7	29 30 45 N 92 18 49 W	**Fl G** 4s	17	4	SG on dolphin.	Ra ref.
19975	- Buoy 8	29 30 46 N 92 18 43 W				Red nun.	
19980	- LIGHT 9	29 31 21 N 92 18 41 W	**Fl G** 6s	17	4	SG on dolphin.	Ra ref.
19985	- LIGHT 10	29 31 18 N 92 18 36 W	**Fl R** 4s	17	4	TR on dolphin.	Ra ref.
19990	- LIGHT 11 50 feet outside channel limit.		**Fl G** 2.5s	17	4	SG on dolphin.	Ra ref.
19995	- LIGHT 12 50 feet outside channel limit.	29 32 02 N 92 18 28 W	**Fl R** 2.5s	17	4	TR on dolphin.	Ra ref.
19997	- OBSTRUCTION LIGHT 13		**Q G**	17	3	SG on pile.	Ra ref.
20000	- LIGHT 14		**Q R**	17	3	TR on pile.	Ra ref.
20005	- LIGHT 16 60 feet outside channel limit.		**Fl R** 2.5s	17	3	TR on dolphin.	Ra ref.
20010	- LIGHT 18 60 feet outside channel limit.		**Fl R** 2.5s	17	3	TR on pile.	Ra ref.
20015	- LIGHT 20 60 feet outside channel limit.		**Fl R** 2.5s	17	3	TR on pile.	Ra ref.
20018	- WRECK LIGHT 20A	29 44 36 N 92 13 18 W	**Q R**	17	3	TR on pile.	Ra ref.
20020	- LIGHT 22 60 feet outside channel limit.		**Fl R** 2.5s	17	4	TR on pile.	Ra ref.
20022	EXXON MOBIL FEE WELL NO. 1 BREAKWATER LIGHTS(9)	29 33 50 N 92 29 58 W	**Q W**	10		On dolphins.	Private aids.
	NEW ORLEANS TO CALCASIEU RIVER (Chart 11352)						
20025	WHITE LAKE EAST LIGHT 2	29 44 12 N 92 23 30 W	**Fl R** 4s	17	4	TR on pile.	Ra ref.
20030	WHITE LAKE WEST LIGHT 4	29 46 18 N 92 36 54 W	**Fl R** 4s	17	4	TR on pile.	
	ROLLOVER BAYOU TO CALCASIEU PASS (Chart 11344)						
	Mermentau Channel						
20035 1005	*- Entrance Lighted Bell Buoy 2*	29 42 04 N 93 00 34 W	**Fl (2) R** 5s		4	Red.	
20040	- Buoy 3	29 42 41 N 93 00 39 W				Green can.	
20045	- Buoy 4					Red nun.	

(1) No.	(2) Name and Location	(3) Position	(4) Characteristic	(5) Height	(6) Range	(7) Structure	(8) Remarks
			LOUISIANA - Eighth District				
20050	- EAST JETTY LIGHT 6	29 43 19 N 93 00 30 W	**Fl R** 2.5s	21	3	TR on pile.	
20055	- WEST JETTY LIGHT 7	29 43 22 N 93 00 41 W	**Fl G** 2.5s	21	3	SG on pile.	
20060	- LIGHT 8	29 43 37 N 93 00 37 W	**Fl R** 6s	15	4	TR on dolphin.	
20065	ROUND LAKE CANAL BARRICADE LIGHT 1	29 52 00 N 92 39 00 W	**Fl G** 4s	10		SG on pile.	Private aid.
20070	ROUND LAKE CANAL BARRICADE LIGHT 2		**Fl R** 2.5s	10		TR on pile.	Private aid.
	FORKED ISLAND TO ELLENDER (Chart 11348)						
	Mermentau Channel						
20075	- Buoy 11					Green can.	
20080	- Buoy 12	29 44 46 N 93 00 36 W				Red nun.	
20085	- RANGE FRONT LIGHT	29 45 16 N 93 00 36 W	**Q R**	17		On pile.	Visible all around; higher intensity on rangeline.
20090	- RANGE REAR LIGHT 450 yards, 000.7° from front light.		**Iso R** 6s	37		On skeleton tower.	Visible 2° each side of rangeline.
20095	- Buoy 15					Green can.	
20100	- Buoy 16					Red nun.	
20105	- Buoy 17	29 45 12 N 93 00 42 W				Green can.	
20110	- Buoy 18					Red nun.	
20120	- Buoy 21					Green can.	
20130	- Buoy 25					Green can.	
20135	- Buoy 26	29 45 38 N 93 01 10 W				Red nun.	
20140	- Buoy 27					Green can.	
	Upper Mud Lake						
20141	- Buoy 1	29 46 23 N 92 55 14 W				Green can.	
20141.1	- Buoy 2					Red nun.	
20141.2	- Buoy 3					Green can.	
20141.3	- Buoy 4					Red nun.	
20141.4	- Buoy 5					Green can.	
20141.5	- Buoy 6					Red nun.	
20141.6	- Buoy 7	29 46 29 N 92 54 12 W				Green can.	
20141.7	- Buoy 8					Red nun.	
20141.8	- Buoy 9					Green can.	
20141.9	- Buoy 10					Red nun.	

(1) No.	(2) Name and Location	(3) Position	(4) Characteristic	(5) Height	(6) Range	(7) Structure	(8) Remarks
			LOUISIANA - Eighth District				
20142	- Buoy 11	29 46 27 N 92 53 34 W				Green can.	
20142.1	- Buoy 12	29 46 26 N 92 53 34 W				Red nun.	
20142.2	- Buoy 13	29 46 32 N 92 53 18 W				Green can.	
20142.3	- Buoy 14	29 46 31 N 92 53 17 W				Red nun.	
20142.4	- Buoy 15	29 46 39 N 92 53 12 W				Green can.	
20142.5	- Buoy 16					Red nun.	
20142.6	- Buoy 17	29 46 45 N 92 53 09 W				Green can.	
20142.7	- Buoy 18					Red nun.	
20142.8	- Buoy 19	29 47 08 N 92 53 11 W				Green can.	
20142.9	- Buoy 20					Red nun.	
20143	- Buoy 21					Green can.	
	Mermentau Channel						
20145	CATFISH POINT LIGHT 1	29 52 00 N 92 50 42 W	**Fl G** 4s	17	4	SG on dolphin.	
20150	SOUTH GRAND LAKE LIGHT 2	29 50 00 N 92 42 18 W	**Fl W** 10s	21		TR on dolphin.	Private aid.
	Grand Lake						
20155	- LIGHT 1	29 50 00 N 92 40 36 W	**Fl G** 4s	17	4	SG on pile.	
20160	- LIGHT 3	29 53 00 N 92 48 00 W	**Fl G** 4s	17	5	SG on pile.	
20165	- LIGHT 4	29 53 30 N 92 44 42 W	**Fl R** 4s	17	4	TR on pile.	
20170	- LIGHT 5	29 56 00 N 92 46 48 W	**Fl G** 4s	17	4	SG on dolphin.	
20175	- LIGHT 6	29 57 00 N 92 48 18 W	**Fl R** 4s	17	5	TR on pile.	
20180	- LIGHT 8	29 57 30 N 92 47 30 W	**Fl R** 4s	17	4	TR on pile.	
	Mermentau River Crossing						
20185 33675	- JUNCTION LIGHT A	29 58 18 N 92 47 10 W	**Fl (2+1) G** 6s	17	3	JG-SY on pile.	Obscured from 135° to 250°.
20190 33680	- Buoy 1					Green can with yellow square.	
20195 33685	- Buoy 2					Red nun with yellow triangle.	
20200 33690	- Buoy 3					Green can with yellow square.	
20205 33695	- Buoy 4					Red nun with yellow triangle.	

(1) No.	(2) Name and Location	(3) Position	(4) Characteristic	(5) Height	(6) Range	(7) Structure	(8) Remarks
			LOUISIANA - Eighth District				
20210 33700	- Buoy 5					Green can with yellow square.	
20215 33705	- Junction Buoy M	29 58 18 N 92 47 48 W				Red nun with green band and yellow triangle.	
20220 33710	- LIGHT 7	29 58 16 N 92 48 10 W	**Fl G** 2.5s	17	3	SG-SY on pile.	
20224	MERMENTAU WRECK LIGHT WR1	29 58 27 N 92 48 06 W	**Q G**	17	3	SG on pile.	
	Mermentau River						
20225	- Daybeacon 1A					SG on pile.	
20230	- Daybeacon 2					TR on pile.	
20235	- Daybeacon 4	29 59 18 N 92 47 36 W				TR on pile.	Ra ref.
20240	- Daybeacon 5					SG on pile.	
20245	- Daybeacon 6					TR on pile.	
20247	WARREN PETROLEUM PILE LIGHT	30 00 12 N 92 46 42 W	**Fl R** 2.5s	6		On pile.	Private aid.
20250	- Daybeacon 7					SG on pile.	
20255	- Daybeacon 9					SG on pile.	
20260	- Daybeacon 10					TR on pile.	
20265	- Daybeacon 11					SG on pile.	
20270	- Daybeacon 13					SG on pile.	
20275	- Daybeacon 14					TR on pile.	
20280	- Daybeacon 15					SG on pile.	
20285	- Daybeacon 17					SG on pile.	
20290	- Daybeacon 18					TR on pile.	
20295	- Daybeacon 20					TR on pile.	
20300	- Daybeacon 21					SG on pile.	
	Lake Arthur						
20305	- Daybeacon 2					TR on pile.	
20310	- RANGE A FRONT LIGHT	30 02 12 N 92 45 12 W	**Q W**	25		KRW on skeleton tower on piles.	Visible all around; higher intensity on rangeline.
20315	- RANGE A REAR LIGHT 250 yards, 255° from front light.		**Iso W** 6s	35		KRW on skeleton tower on piles.	Visible all around; higher intensity on rangeline.
20320	- RANGE B FRONT LIGHT	30 02 48 N 92 42 00 W	**Q W**	17		KRW on dolphin.	Visible all around; higher intensity on rangeline.
20325	- RANGE B REAR LIGHT 400 yards, 075° from front light.		**Iso W** 6s	37		KRW on skeleton tower on piles.	Visible all around; higher intensity on rangeline.
20330	- Daybeacon 4					TR on pile.	
20335	- Daybeacon 6					TR on pile.	

(1) No.	(2) Name and Location	(3) Position	(4) Characteristic	(5) Height	(6) Range	(7) Structure	(8) Remarks
			LOUISIANA - Eighth District				
20340	- LIGHT 8 50 feet outside channel limit.		**Fl R** 4s	17	4	TR on pile.	
20345	- Daybeacon 10					TR on pile.	
20350	- Daybeacon 12					TR on pile.	
20355	- Daybeacon 14					TR on pile.	
20360	- Daybeacon 16					TR on pile.	
20365	- Daybeacon 18					TR on pile.	
20370	- LIGHT 20A		**Fl R** 4s	17	5	TR on pile.	
20375	- Daybeacon 20					TR on pile.	
20380	- Daybeacon 22					TR on pile.	
20385	- Daybeacon 23					SG on pile.	
20390	- Daybeacon 25					SG on pile.	
20395	- Daybeacon 26					TR on pile.	
20400	- Daybeacon 28					TR on pile.	
20405	- Daybeacon 30					TR on pile.	
20410	- Daybeacon 31					SG on pile.	
20415	- Daybeacon 33					SG on pile.	
20420	PURE TRANSPORTATION CO. DOCK LIGHTS (3)		**Q R**	10		Black dolphin.	Private aids.

Section 15

Calcasieu Channel to Sabine Bank Channel

(1) No.	(2) Name and Location	(3) Position	(4) Characteristic	(5) Height	(6) Range	(7) Structure	(8) Remarks
			LOUISIANA - Eighth District				
	ROLLOVER BAYOU TO CALCASIEU PASS (Chart 11344)						
	Calcasieu Channel						
20425 990	- *Lighted Whistle Buoy CC*	29 20 01 N 93 13 18 W	**Mo (A) W** **Fl W** 2.5s		6	Red and white stripes with red spherical topmark.	RACON: T (–). High intensity flash tube; Fl W 2.5s.
20430	- *Lighted Buoy 1* 100 feet outside channel limit.		**Fl G** 2.5s		4	Green.	
20435	- *Lighted Buoy 2* 100 feet outside channel limit.		**Fl R** 2.5s		4	Red.	
20440	- *Lighted Buoy 1A* 100 feet outside channel limit.		**Fl G** 4s		4	Green.	
20445	- *Lighted Buoy 2A*		**Fl R** 4s		4	Red.	
	CALCASIEU RIVER AND LAKE (Chart 11347)						
	Calcasieu Channel						
20450	- *Lighted Buoy 2B*	29 27 18 N 93 13 18 W	**Q R**		4	Red.	
20455	- *Lighted Buoy 3* 100 feet outside channel limit.	29 28 54 N 93 13 30 W	**Fl G** 4s		4	Green.	
20460	- *Lighted Buoy 4* 100 feet outside channel limit.	29 28 00 N 93 13 18 W	**Fl R** 4s		4	Red.	
20465	- *Lighted Gong Buoy 5*	29 30 00 N 93 13 36 W	**Fl G** 2.5s		4	Green.	
20470	- *Lighted Buoy 6*	29 30 00 N 93 13 24 W	**Fl R** 2.5s		4	Red.	
20475	- *Lighted Buoy 7*	29 30 53 N 93 13 35 W	**Fl G** 4s		5	Green.	
20480	- *Lighted Bell Buoy 8*	29 31 06 N 93 13 30 W	**Q R**		4	Red.	
20485	- *Lighted Buoy 9*	29 31 12 N 93 13 42 W	**Q G**		4	Green.	
20490	- *Lighted Gong Buoy 11*	29 31 48 N 93 14 18 W	**Fl G** 2.5s		4	Green.	
20495	- *Lighted Buoy 12*	29 31 54 N 93 14 06 W	**Fl R** 2.5s		4	Red.	
20500	- *Lighted Buoy 14*	29 32 48 N 93 14 54 W	**Fl R** 4s		4	Red.	
20505	- *Lighted Buoy 15*	29 33 30 N 93 15 42 W	**Fl G** 6s		4	Green.	
20510	- *Lighted Buoy 16*	29 33 36 N 93 15 36 W	**Fl R** 6s		4	Red.	

(1) No.	(2) Name and Location	(3) Position	(4) Characteristic	(5) Height	(6) Range	(7) Structure	(8) Remarks
			LOUISIANA - Eighth District				
20515	*- Lighted Buoy 18*	29 34 24 N 93 16 18 W	**Fl R** 4s		4	Red.	
20520	*- Lighted Buoy 19*	29 35 06 N 93 17 12 W	**Fl G** 6s		4	Green.	
20525	*- Lighted Buoy 20*	29 35 12 N 93 17 00 W	**Fl R** 6s		4	Red.	
20530	*- Lighted Buoy 22*	29 35 54 N 93 17 42 W	**Fl R** 4s		4	Red.	
20535	*- Lighted Buoy 23*	29 36 36 N 93 18 36 W	**Fl G** 2.5s		4	Green.	
20540	*- Lighted Bell Buoy 24*	29 36 42 N 93 18 30 W	**Fl R** 2.5s		4	Red.	
20545	*- Lighted Gong Buoy 27*	29 37 30 N 93 19 24 W	**Q G**		4	Green.	
20550	*- Lighted Buoy 28*	29 37 36 N 93 19 12 W	**Q R**		4	Red.	
20555	CALCASIEU CHANNEL A RANGE FRONT LIGHT	29 46 53 N 93 20 50 W	**Fl R** 2.5s	45		KRW on skeleton tower on piles.	Lighted throughout 24 hours.
20557	CALCASIEU CHANNEL A RANGE FRONT PASSING LIGHT	29 46 53 N 93 20 50 W	**Fl W** 4s	15	4	On same structure as Calcasieu Channel Range A Front Light.	
20560	- RANGE A REAR LIGHT 710 yards, 351.8° from front light.		**F R**	90		KRW on skeleton tower on piles.	Lighted throughout 24 hours.
20565	*- Lighted Buoy 29*	29 38 36 N 93 19 36 W	**Fl G** 2.5s		5	Green.	
20570	*- Lighted Bell Buoy 30*	29 38 42 N 93 19 24 W	**Fl (2) R** 5s		5	Red.	
20575	*- Lighted Buoy 31*	29 39 36 N 93 19 42 W	**Fl G** 4s		4	Green.	
20580	*- Lighted Buoy 32*	29 39 36 N 93 19 30 W	**Fl R** 4s		4	Red.	
20585	*- Lighted Buoy 33*	29 40 36 N 93 19 42 W	**Fl G** 6s		4	Green.	
20590	*- Lighted Buoy 34*	29 40 36 N 93 19 42 W	**Fl R** 6s		4	Red.	
20595	*- Lighted Buoy 35*	29 41 36 N 93 20 06 W	**Fl G** 6s		4	Green.	
20600	*- Lighted Buoy 36*	29 41 36 N 93 19 54 W	**Fl R** 6s		4	Red.	
20605	*- Lighted Buoy 37*	29 42 36 N 93 20 12 W	**Fl G** 4s		4	Green.	Ra ref.
20610	*- Lighted Buoy 38*	29 42 36 N 93 20 00 W	**Fl R** 4s		4	Red.	
20615	*- Lighted Buoy 39*	29 43 33 N 93 20 22 W	**Fl G** 2.5s		4	Green.	
20620	*- Lighted Buoy 40*	29 43 30 N 93 20 12 W	**Fl R** 2.5s		4	Red.	
20625	- WEST JETTY LIGHT 41	29 44 42 N 93 20 30 W	**Q G**	30	4	SG on square tower, on piles.	

(1) No.	(2) Name and Location	(3) Position	(4) Characteristic	(5) Height	(6) Range	(7) Structure	(8) Remarks
			LOUISIANA - Eighth District				
20630	- EAST JETTY LIGHT 42	29 44 41 N 93 20 22 W	**Q R**	30	4	TR on square tower on piles.	
20635	- LIGHT 47 100 feet outside channel limit.		**Fl G** 2.5s	17	4	SG on pile.	
20640	- LIGHT 48 100 feet outside channel limit.		**Q R**	17	3	TR on pile.	
20643	Monkey Island Daybeacon 2	29 46 36 N 93 20 30 W		15		TR on pile.	
20645	- LIGHT 50 130 feet outside channel limit.	29 46 41 N 93 20 40 W	**Fl R** 2.5s	17	4	TR on pile.	
20650	- LIGHT 52 50 feet outside channel limit.		**Fl R** 4s	17	4	TR on pile.	
20655	- LIGHT 53 130 feet outside channel limit.		**Fl G** 4s	17	4	SG on skeleton tower on piles.	
20670	St. John Island Daybeacon 2	29 50 36 N 93 19 42 W		17		TR on pile.	
20675	- LIGHT 56 130 feet outside channel limit.		**Fl R** 2.5s	17	4	TR on pile.	
20680	- LIGHT 57	29 49 36 N 93 20 54 W	**Q G**	30	4	SG on skeleton tower on piles.	
20685	- RANGE B FRONT LIGHT	29 50 15 N 93 20 57 W	**Q W**	33		KRW on skeleton tower on piles.	Visible 2° each side of rangeline.
20690	- RANGE B REAR LIGHT 689 yards, 357° from front light.	29 50 35 N 93 20 58 W	**Iso W** 6s	60		KRW on skeleton tower on piles.	Visible 2° each side of rangeline.
20695	- RANGE C FRONT LIGHT	29 48 54 N 93 21 00 W	**Q W**	30		KRW on skeleton tower.	Visible 2° each side of rangeline.
20697	- RANGE C FRONT PASSING LIGHT		**Fl G** 2.5s	32	4	On same structure as Calcasieu Channel Range C Front Light.	
20700	- RANGE C REAR LIGHT 503 yards, 184.5° from front light.		**Iso W** 6s	55		KRW on skeleton tower.	Visible 2° each side of rangeline.
20705	- LIGHT 59		**Fl G** 2.5s	35	4	SG on skeleton tower on piles. Same structure as Calcasieu Channel Range B Front Light.	
20710	- LIGHT 60		**Fl R** 2.5s	17	4	TR on pile.	
20715	- LIGHT 61 130 feet outside channel limit.		**Fl G** 4s	17	4	SG on skeleton tower on piles.	
20720	- LIGHT 62 130 feet outside channel limit.	29 51 10 N 93 20 43 W	**Fl R** 4s	17	4	TR on pile.	
20725	- LIGHT 63 130 feet outside channel limit.		**Fl G** 6s	17	4	SG on pile.	
20730	- LIGHT 64 130 feet outside channel limit.		**Fl R** 6s	17	4	TR on pile.	

(1) No.	(2) Name and Location	(3) Position	(4) Characteristic	(5) Height	(6) Range	(7) Structure	(8) Remarks
			LOUISIANA - Eighth District				
20735	- PIPELINE LIGHT A	29 52 18 N 93 20 30 W	**Fl Y** 2.5s	17		On piles worded DO NOT ANCHOR OR DREDGE.	Private aid.
20740	- PIPELINE LIGHT B	29 52 12 N 93 20 48 W	**Fl Y** 2.5s	16		On piles worded DO NOT ANCHOR OR DREDGE.	Private aid.
20745	- LIGHT 65 130 feet outside channel limit.		**Fl G** 4s	17	4	SG on skeleton tower on piles.	
20750	- LIGHT 66 130 feet outside channel limit.		**Fl (2) R** 5s	17	4	TR on pile.	
20755	- LIGHT 67 130 feet outside channel limit.		**Fl G** 4s	17	4	SG on pile.	
20760	- LIGHT 68 130 feet outside channel limit.		**Fl R** 4s	17	4	TR on pile.	
20765	- LIGHT 69 130 feet outside channel limit.		**Fl G** 2.5s	17	4	SG on pile.	
20767	- LIGHT 70	29 54 54 N 93 20 24 W	**Fl R** 2.5s	17	4	TR on pile.	
20770	- LIGHT 71 130 feet outside channel limit.		**Fl G** 4s	17	4	SG on pile.	
20775	- LIGHT 72		**Fl R** 4s	17	4	TR on skeleton tower on piles.	
20780	- LIGHT 73 130 feet outside channel limit.		**Fl G** 6s	17	4	SG on pile.	
20785	- LIGHT 74 130 feet outside channel limit.		**Fl R** 6s	17	4	TR on skeleton tower on piles.	
20790	- LIGHT 75 130 feet outside channel limit.		**Fl G** 2.5s	17	4	SG on pile.	
20795	- LIGHT 76 130 feet outside channel limit.		**Fl R** 2.5s	17	4	TR on pile.	
20800	- LIGHT 77 130 feet outside channel limit.		**Fl G** 4s	17	4	SG on skeleton tower on piles.	
20805	- LIGHT 78 130 feet outside channel limit.		**Fl R** 4s	17	4	TR on pile.	
20810	- LIGHT 79 130 feet outside channel limit.		**Fl G** 6s	17	4	SG on skeleton tower on piles.	
20815	- LIGHT 80 130 feet outside channel limit.	29 59 33 N 93 19 58 W	**Fl R** 6s	17	4	TR on pile.	
20820	- LIGHT 81 130 feet outside channel limit.		**Fl G** 2.5s	17	4	SG on skeleton tower on piles.	
20825	- LIGHT 82 130 feet outside channel limit.		**Fl R** 2.5s	17	4	TR on skeleton tower on piles.	

(1) No.	(2) Name and Location	(3) Position	(4) Characteristic	(5) Height	(6) Range	(7) Structure	(8) Remarks
			LOUISIANA - Eighth District				
20830	- LIGHT 83 130 feet outside channel limit.		**Fl G** 6s	17	4	SG on skeleton tower on piles.	
20835	- LIGHT 84 130 feet outside channel limit.		**Fl R** 6s	17	4	TR on pile.	
20850	CALCASIEU LAKE CHANNEL LIGHT 2	30 01 42 N 93 19 12 W	**Q R**	10		TR on dolphin.	Private aid.
20855	- LIGHT 85 130 feet outside channel limit.	30 02 53 N 93 19 41 W	**Fl G** 4s	17	4	SG on pile.	
20860	- LIGHT 86 130 feet outside channel limit.	30 02 53 N 93 19 41 W	**Fl R** 4s	17	4	TR on pile.	
20865	- RANGE D FRONT LIGHT	30 05 46 N 93 19 28 W	**Iso R** 2s (Night) **Iso W** 2s (Day)	30 27		KRW on skeleton tower on piles.	Night: Visible 2° each side of rangeline. Day: Light visible only on rangeline.
20867	- RANGE D FRONT PASSING LIGHT		**Fl R** 4s	32	4	On same structure as Calcasieu Channel Range D Front Light.	
20870	- RANGE D REAR LIGHT 790 yards, 004.5° from front light.	30 06 09 N 93 19 26 W	**Iso R** 6s (Night) **Iso W** 6s (Day)	60 63		KRW on skeleton tower on piles.	Night: Visible only on the rangeline. Day: Light visible only on rangeline.
20875	- LIGHT 87 130 feet outside channel limit.		**Fl G** 6s	17	4	SG on skeleton tower on piles.	
20880	- LIGHT 88 130 feet outside channel limit.		**Fl R** 6s	17	4	TR on pile.	
20885	- LIGHT 89 130 feet outside channel limit.		**Fl G** 4s	17	4	SG on pile.	
20890	- LIGHT 90 130 feet outside channel limit.		**Fl R** 4s	17	4	TR on skeleton tower on piles.	
20895 33765	- LIGHT 91 50 feet outside channel limit.		**Fl G** 2.5s	17	4	SG-SY on skeleton tower on piles.	
20900 33760	- LIGHT 92	30 05 22 N 93 19 25 W	**Fl R** 2.5s	17	4	TR-SY on pile.	
	Devils Elbow						
20901	- LIGHT 1 90 yards outside channel limit.	30 05 49 N 93 19 14 W	**Oc G** 4s	17	3	SG-TY on pile.	Ra ref.
20902	- LIGHT 2 72 yards outside channel limit.		**Oc R** 4s	17	3	TR-SY on pile.	Ra ref.
20903	- LIGHT 3 88 yards outside channel limit.		**Fl G** 2.5s	17	3	SG-SY on pile.	Ra ref.
20903	- LIGHT 3 88 yards outside channel limit.		**Fl G** 2.5s	17	3	SG-TY on pile.	Ra ref.
20905 33745	- JUNCTION LIGHT	30 06 14 N 93 18 28 W	**Fl (2+1) R** 6s	20	3	JR-TY on skeleton tower.	
20920 33750	- RANGE FRONT LIGHT	30 05 15 N 93 19 47 W	**Q W**	20		KRW-I on pile.	Visible all around. Higher intensity on the rangeline.

(1) No.	(2) Name and Location	(3) Position	(4) Characteristic	(5) Height	(6) Range	(7) Structure	(8) Remarks
			LOUISIANA - Eighth District				
20925 33755	- RANGE REAR LIGHT 102 yards, 226.1° from front light.	30 05 13 N 93 19 50 W	**Iso W** 6s	40		KRW-1 on skeleton tower.	Visible all around. Higher intensity on the rangeline.
20927	ALCOA METALS WEST DOLPHIN LIGHT	30 06 34 N 93 17 57 W	**Fl G** 2.5s	12		On dolphin.	Private aid.
20927.01	ALCOA METALS DOCK LIGHTS (2)	30 06 35 N 93 17 46 W	**Fl G** 2.5s	12		On pier.	Private aid.
20927.02	ALCOA METALS EAST DOLPHIN LIGHT	30 06 37 N 93 17 39 W	**Fl G** 2.5s	12		On mooring dolphin.	Private aid.
20928 33743	DEVIS ELBOW INDUSTRIAL CANAL RANGE FRONT LIGHT 5	30 06 28 N 93 18 19 W	**Q G**	20	4	KRW-I and SG on skeleton tower on piles.	Visible all around. Higher intensity on rangeline. KRW-I for inbound traffic. SG for outboard traffic.
20929 33744	- RANGE REAR LIGHT 192 yards, 046.4° from front light.	30 06 32 N 93 18 14 W	**F G**	37		KRW-I on skeleton tower on piles.	Visible all around. Higher intrnsity on rangeline.
20929.05	- LIGHT 7		**Fl G** 2.5s	17	3	SG on pile.	Ra ref.
20929.06	- LIGHT 8	30 06 27 N 93 17 59 W	**Fl R** 2.5s	17	3	TR on pile.	Ra ref.
20931	- LIGHT 10 30 yards outside channel limit.	30 06 30 N 93 17 40 W	**Oc R** 4s	17	3	TR on pile.	Ra ref.
20933	- LIGHT 12 40 yards outside channel limit.	30 06 29 N 93 17 25 W	**Q R**	17	3	TR on pile.	Ra ref.
20935	TRUNKLINE LNG DOLPHIN LIGHTS (4)	30 06 36 N 93 17 30 W	**Fl G** 2.5s	30		On dolphin.	Private aids.
	Calcasieu River						
20940	- LEADING LIGHT A	30 06 34 N 93 20 05 W	**Iso W** 6s	25		NB on skeleton tower on piles.	Visible all around; higher intensity on bearing 182°30′.
20945	- LIGHT 96 130 feet outside channel limit.		**Fl R** 2.5s	17	4	TR on skeleton tower on pile.	
20950	- LIGHT 97		**Fl G** 2.5s	17	4	SG on pile.	
20955	- LIGHT 98		**Q R**	17	4	TR on pile.	
20960	- LIGHT 99		**Fl G** 4s	17	4	SG on dolphin.	
20965	- LIGHT 100		**Fl R** 2.5s	17	4	TR on dolphin.	
20967	- LIGHT 101	30 07 48 N 93 20 00 W	**Fl G** 4s	17	4	SG on pile.	
20968	- LIGHT 102	30 07 24 N 93 19 48 W	**Fl R** 4s	17	4	TR on pile.	
20970	- LIGHT 103	30 07 48 N 93 19 54 W	**Fl G** 2.5s	17	4	SG on pile.	
20975	- RANGE E FRONT LIGHT	30 07 37 N 93 19 44 W	**Q W**	30		KRW on skeleton tower on piles.	Visible all around; higher intensity on rangeline.
20980	- RANGE E REAR LIGHT 700 yards, 173° from front light.		**Iso W** 6s	40		KRW on skeleton tower on piles.	Visible all around; higher intensity on rangeline.
20985	- LIGHT 104	30 08 06 N 93 19 42 W	**Fl R** 2.5s	17	4	TR on pile.	
20990	CALCACIEU REFINING DOCK LIGHTS (3)		**Fl R** 2.5s	13		On dolphins	Private aids.

(1) No.	(2) Name and Location	(3) Position	(4) Characteristic	(5) Height	(6) Range	(7) Structure	(8) Remarks
			LOUISIANA - Eighth District				
21005	- LIGHT 106	30 08 42 N 93 19 48 W	**Fl R** 4s	17	4	TR on skeleton tower on piles.	
21007	- LIGHT 108	30 09 12 N 93 19 54 W	**Q R**	17	4	TR on pile.	Ra ref.
21010	DAVISON CHEMICAL DOCK LIGHTS (2)	30 09 18 N 93 19 54 W	**F G**	13		On dolphin.	Private aids.
21015	CLIFTON RIDGE TANKER DOCK LIGHTS (2)	30 09 24 N 93 19 48 W	**Fl G** 2.5s	18		On each end of dock.	Private aids.
21020	CLIFTON RIDGE DOCK LIGHTS (3)		**F W**	19		On dock.	Private aids.
21025	- LIGHT 110	30 09 42 N 93 19 06 W	**Fl R** 2.5s	17	4	TR on pile.	
	Citgo Petroleum						
21029	CITGO PIPELINE FACILITY DOLPHIN LIGHT	30 09 36 N 93 19 24 W	**Fl G** 2.5s	9		On dolphin.	Private aid.
21029.1	- LIGHT 109	30 09 42 N 93 19 18 W	**Q G**	17	4	SG on pile.	
21029.3	CITGO PETROLEUM MANUFACTURING COMPLEX BULKHEAD LIGHTS (2)	30 01 00 N 93 19 14 W	**Fl G** 2.5s	8		On bulkhead.	Private aid.
21030	- REFINING DOCK A LIGHTS (2)		**Fl G** 2.5s	20		On dock.	Private aids.
21035	- REFINING DOCK B LIGHTS (2)		**Fl G** 2.5s	20		On dock.	Private aids.
21037	- LIGHT 112	30 10 30 N 93 19 00 W	**Q R**	17	4	TR on pile.	
21040	- REFINING DOCK C LIGHTS (2)		**Fl G** 2.5s	22		On dock.	Private aids.
21045	- REFINING DOCK P LIGHTS (2)		**Fl G** 2.5s	15		On dock.	Private aids.
21050	- REFINING DOCK D LIGHTS (2)		**Fl G** 2.5s	18		On dock.	Private aids.
	Calcasieu River						
21055	- LIGHT 114 130 feet outside channel limit.	30 11 06 N 93 18 18 W	**Fl R** 2.5s	17	4	TR on pile.	
21057	Cline Canal Entrance Daybeacon 1	30 11 52 N 93 16 18 W		7		SG on pile.	Private aid.
21057.1	Cline Canal Entrance Daybeacon 3	30 11 50 N 93 16 13 W		7		SG on pile.	Private aid.
21057.2	Cline Canal Entrance Daybeacon 5	30 11 49 N 93 16 09 W		7		SG on pile.	Private aid.
	Coon Island Channel						
21060	- LIGHT 1	30 12 18 N 93 16 42 W	**Fl G** 2.5s	17	4	SG on pile.	
21065	- LIGHT 2	30 12 24 N 93 16 36 W	**Fl R** 2.5s	17	4	TR on pile.	Ra ref.
21070	- RANGE A FRONT LIGHT	30 13 06 N 93 16 54 W	**Q G**	15		Skeleton tower.	Lighted throughout 24 hours.

(1) No.	(2) Name and Location	(3) Position	(4) Characteristic	(5) Height	(6) Range	(7) Structure	(8) Remarks
			LOUISIANA - Eighth District				
21075	- RANGE A REAR LIGHT 200 yards, 347° from front light.		**Oc G** 4s	34		KRW on piles.	Higher intensity beam on rangeline.
21080	- Daybeacon 1A					SG on pile.	
21085	- LIGHT 3		**Fl G** 4s	17	4	SG on pile.	
21090	- LIGHT 4		**Fl R** 4s	17	4	TR on pile.	
21095	- LIGHT 6	30 12 54 N 93 16 48 W	**Fl R 6s**	17	3	TR on pile.	
21100	PPG SOUTH LOADING TERMINAL DOCK LIGHTS (2)	30 12 54 N 93 16 48 W	**F G**	12		On sheerpipe caissons.	Private aids.
21105	- LIGHT 8	30 13 06 N 93 16 48 W	**Fl R** 2.5s	17	3	TR on pile.	
21110	PPG RIVERSIDE POWER LIGHT	30 13 12 N 93 16 48 W	**F G**	10		On corner of structure.	Private aid.
21115	PPG CHLORINE LOADING LIGHT	30 13 24 N 93 16 42 W	**F G**	16		On corner of dock.	Private aid.
21120	PPG CAUSTIC LOADING DOCK LIGHTS (2)	30 13 24 N 93 16 36 W	**F G**	11		On sheerpipe caissons on ends of dock.	Private aids.
21125	- LIGHT 10 75 feet outside channel limit.	30 13 12 N 93 16 48 W	**Fl R** 4s	17	3	TR on pile.	
21130	- Daybeacon 12	30 13 16 N 93 16 41 W				TR on pile.	
21135	- LIGHT 14		**Fl R** 6s	17	3	TR on pile.	
21140	- LIGHT 16		**Fl R 2.5s**	17	3	TR on pile.	
	Calcasieu River						
21143	- Buoy 115	30 11 54 N 93 17 18 W				Green can.	
21144	Bayou D'Inde Junction Buoy BD	30 11 54 N 93 17 18 W				Green can with red band.	
21145	- LIGHT 115A		**Fl G** 2.5s	17	4	SG on pile.	
21150	- LIGHT 116 130 feet outside channel limit.		**Q R**	17	4	TR on pile.	
21155	- LIGHT 117		**Q G**	17	4	SG on pile.	
21160	- LIGHT 118		**Fl R** 2.5s	17	4	TR on pile.	
21165	- LIGHT 119 130 feet outside channel limit.	30 12 43 N 93 15 36 W	**Fl G** 2.5s	17	4	SG on pile.	
21170	- LIGHT 120		**Q R**	17	4	TR on pile.	
21175	- PIER 7 LIGHT		**Fl R** 2.5s	15		On pier.	Private aid.
21180	LAKE CHARLES HARBOR DOCK LIGHT A	30 13 06 N 93 15 36 W	**Fl R** 2.5s			On dolphin.	Private aid.
21185	LAKE CHARLES HARBOR DOCK LIGHT B	30 13 06 N 93 15 30 W	**Fl R** 2.5s			On dolphin.	Private aid.
21190	- LIGHT 121 130 feet outside channel limit.	30 13 10 N 93 15 41 W	**Q G**	17	4	SG on pile.	

(1) No.	(2) Name and Location	(3) Position	(4) Characteristic	(5) Height	(6) Range	(7) Structure	(8) Remarks
			LOUISIANA - Eighth District				
	Clooneys Loop						
21195	- LIGHT 2 130 feet outside channel limit.	30 13 00 N 93 16 00 W	**Fl R** 4s	17	4	TR on pile.	
21200	- LIGHT 3 130 feet outside channel limit.	30 13 06 N 93 16 12 W	**Fl G** 4s	17	4	SG on pile.	
21205	CONOCO DOCK 1 DOLPHIN LIGHT	30 13 54 N 93 15 30 W	**Fl G** 2.5s	12		On dolphin.	Private aid.
21210	CONOCO DOCK 1 LIGHTS (2)		**Fl G** 2.5s	16		On dock.	Private aids.
21215	CONOCO DOCK 2 LIGHTS (2)		**Fl G** 2.5s	16		On dock.	Private aids.
21217	CONOCO DOCK 2B LIGHTS (3)	30 13 49 N 93 15 14 W	**Fl G** 2.5s	10		On dolphin.	Private aid.
21220	CONOCO DOCK 3 LIGHTS (2)		**Fl G** 2.5s	16		On dock.	Private aids.
21225	CONOCO DOCK 3 DOLPHIN LIGHT		**Fl G** 2.5s	12		On dolphin.	Private aid.
	Calcasieu River						
21230	WESTLAKE DOCK LIGHT	30 13 12 N 93 15 06 W	**F G**	8		On concrete bridge pier.	Private aid.
21235	NORTH AMERICAN LAND COMPANY FUEL DOCK LIGHT A	30 13 12 N 93 15 00 W	**Fl G** 2.5s			On pier.	Private aid.
21240	NORTH AMERCAN LAND COMPANY FUEL DOCK LIGHT B	30 13 12 N 93 15 00 W	**Fl G** 2.5s			On pier.	Private aid.
21243	- LIGHT 122	30 13 06 N 93 14 18 W	**Q R**	17	4	TR on pile.	
21244	*- Lighted Buoy 122A*	30 13 16 N 93 14 24 W	**Fl R** 4s		3	Red.	
21245	- LIGHT 123 120 feet outside channel limit.		**Q G**	17	3	SG on skeleton tower.	
21250	- LIGHT 125	30 13 24 N 93 14 30 W	**Fl G** 2.5s	17	3	SG on pile.	
21255	- LIGHT 124	30 13 24 N 93 14 24 W	**Fl R** 2.5s	17	3	TR on pile.	
21260	- LIGHT 126 120 feet outside channel limit.		**Fl R** 4s	17	4	TR on pile.	
21265	- Daybeacon 128	30 13 48 N 93 14 42 W				TR on pile.	
21270	- LIGHT 130 120 feet outside channel limit.		**Fl R** 4s	17	4	TR on pile.	
21275	WEST LAKE SHIP BERTH 13 DOCK LIGHT	30 13 54 N 93 14 48 W	**Fl G** 2.5s	11		On dock.	Private aid.
21280	- Daybeacon 132 120 feet outside channel limit.					TR on pile.	

(1) No.	(2) Name and Location	(3) Position	(4) Characteristic	(5) Height	(6) Range	(7) Structure	(8) Remarks
			LOUISIANA - Eighth District				
21285	- Daybeacon 134 120 feet outside channel limit.					TR on pile.	
21290	- LIGHT 136 120 feet outside channel limit.		**Fl R** 6s	17	4	TR on pile.	
21295	- EROSION EAST LIGHTS (2)	30 14 30 N 93 14 42 W	**Fl R** 2.5s	10		On pile clusters.	Private aid.
21300	- EROSION WEST LIGHTS (2)	30 14 30 N 93 14 54 W	**Fl G** 2.5s	10		On pile clusters.	Private aid.
21305	LAKE CHARLES BULK TERMINAL NO. 7 DOCK LIGHTS (2)	30 14 30 N 93 13 06 W	**Fl R** 2.5s	23			Private aids.

Section 16

Sabine Bank Channel to Galveston Bay

(1) No.	(2) Name and Location	(3) Position	(4) Characteristic	(5) Height	(6) Range	(7) Structure	(8) Remarks
	TEXAS - LOUISIANA - Eighth District						
	CALCASIEU PASS TO SABINE PASS (Chart 11341)						
	Sabine Bank Channel						
21310 1065	- *Lighted Whistle Buoy SB*	29 25 01 N 93 40 01 W	**Mo (A) W** **Fl W** 2.5s		6	Red and white stripes with red spherical topmark.	RACON: K (**– • –**). High instensity flash tube: Fl W 2.5s.
21315	- *Lighted Buoy 1* 100 feet outside channel limit.	29 26 06 N 93 40 06 W	**Fl G** 4s		4	Green.	
21320	- *Lighted Buoy 2* 100 feet outside channel limit.		**Fl R** 4s		4	Red.	
21325	- *Lighted Buoy 3* 100 feet outside channel limit.	29 27 06 N 93 40 06 W	**Fl G** 6s		4	Green.	
21330	- *Lighted Buoy 4* 100 feet outside channel limit.	29 27 06 N 93 39 54 W	**Fl R** 6s		4	Red.	
21335	- *Lighted Gong Buoy 5* 100 feet outside channel limit.		**Fl G** 2.5s		4	Green.	
21340	- *Lighted Buoy 6* 100 feet outside channel limit.		**Fl R** 2.5s		4	Red.	
21345	- *Lighted Buoy 7*		**Q G**		4	Green.	
21350	- *Lighted Bell Buoy 8* 50 feet outside channel limit.		**Q R**		4	Red.	
21355	- *Lighted Buoy 9*	29 29 00 N 93 40 12 W	**Q G**		4	Green.	
21360	- *Lighted Gong Buoy 11* 100 feet outside channel limit.		**Fl G** 2.5s		4	Green.	
21365	- *Lighted Buoy 12* 100 feet outside channel limit.		**Fl R** 2.5s		4	Red.	
21370	- *Lighted Buoy 13* 100 feet outside channel limit.		**Fl G** 4s		4	Green.	
21375	- *Lighted Buoy 14* 100 feet outside channel limit.		**Fl R** 4s		4	Red.	
21380	- *Lighted Buoy 17* 100 feet outside channel limit.		**Fl G** 4s		4	Green.	
21385	- *Lighted Buoy 18* 100 feet outside channel limit.		**Fl R** 2.5s		4	Red.	

(1) No.	(2) Name and Location	(3) Position	(4) Characteristic	(5) Height	(6) Range	(7) Structure	(8) Remarks
			TEXAS - LOUISIANA - Eighth District				
21390	*- Lighted Buoy 21* 100 feet outside channel limit.		**Fl G** 4s		4	Green.	
21395	*- Lighted Buoy 22* 100 feet outside channel limit.		**Fl R** 4s		4	Red.	
21400	*- Lighted Buoy 25* 100 feet outside channel limit.		**Fl G** 4s		4	Green.	
21405	*- Lighted Buoy 26* 100 feet outside channel limit.		**Fl R** 4s		4	Red.	
21410	*- Lighted Gong Buoy 29* 100 feet outside channel limit.		**Q G**		4	Green.	
21415	*- Lighted Buoy 30* 100 feet outside channel limit.		**Q R**		4	Red.	
21420	SABINE PASS OUTER RANGE A FRONT LIGHT	29 39 19 N 93 49 51 W	**Q G**	36		KRW on skeleton tower on piles.	Visible 2° each side of rangeline.
21425	SABINE PASS OUTER RANGE A REAR LIGHT 1035 yards 337.8° from front light.		**Iso G** 6s	67		KRW on skeleton tower on piles.	Visible 2° each side of rangeline.
	SABINE PASS AND LAKE (Chart 11342)						
	Sabine Bank Channel						
21430	*- Lighted Buoy 31* 200 feet outside channel limit.		**Fl G** 2.5s		4	Green.	
21435	*- Lighted Bell Buoy 32* 200 feet outside channel limit.		**Fl R** 2.5s		4	Red.	
21440	*- Lighted Buoy 33* 200 feet outside channel limit.		**Fl G** 2.5s		4	Green.	
21445	*- Lighted Bell Buoy 34* 200 feet outside channel limit.		**Fl R** 2.5s		4	Red.	
	Sabine Pass						
21450 1080	**- Sabine Pass East Jetty Light**	29 38 41 N 93 49 22 W	**F W**	42	11	Cylindrical tower on piles.	HORN: 2 blasts ev 20s (2s bl-2s si-2s bl-14s si). Continuously from Nov. 1 to Apr. 30.
21455	- East Side Dredging Range Front Daybeacon	29 40 00 N 93 50 06 W		51		Black square slatted daymark on skeleton tower.	Range marks edge of channel for dredging purposes. May show fixed amber light when dredging is in progress. Maintained by U.S. Army Corps of Engineers.
21460	- East Side Dredging Range Rear Daybeacon 1,350 yards, 338° from front daybeacon.			71		Orange square slatted daymark on skeleton tower.	Maintained by U.S. Army Corps of Engineers. May show fixed amber light when dredging is in progress.

(1) No.	(2) Name and Location	(3) Position	(4) Characteristic	(5) Height	(6) Range	(7) Structure	(8) Remarks
			TEXAS - LOUISIANA - Eighth District				
21465	- West Side Dredging Range Front Daybeacon	29 39 12 N 93 49 48 W		51		Black square slatted daymark on skeleton tower.	Range marks edge of channel for dredging purposes. Maintained by U.S. Army Corps of Engineers. May show fixed amber light when dredging is in progress.
21470	- West Side Dredging Range Rear Daybeacon 1,740 yards, 338° from front daybeacon.			71		Orange square slatted daymark on skeleton tower.	Maintained by U.S. Army Corps of Engineers. May show fixed amber light when dredging is in progress.
21475	- *Lighted Buoy 18* 50 feet outside channel limit.	29 38 42 N 93 49 18 W	**Q R**			Red.	
21480	- *Lighted Buoy 17*		**Q G**		3	Green.	
21485	SABINE PASS JETTY RANGE B FRONT LIGHT	29 41 37 N 93 50 18 W	**Q R**	20		KRW on skeleton tower on piles.	Visible 2° each side of rangeline.
21490	SABINE PASS JETTY RANGE B REAR LIGHT 600 yards, 347° from front light.	29 41 52 N 93 50 21 W	**Oc R** 4s	50		KRW on skeleton tower.	Visible 2° each side of rangeline.
21495	- *Lighted Buoy 19* 50 feet outside channel limit.		**Fl G** 2.5s		4	Green.	
21500	- *Lighted Bell Buoy 20* 50 feet outside channel limit.		**Fl R** 2.5s		4	Red.	
21505	- *Lighted Buoy 21* 50 feet outside channel limit.		**Fl G** 2.5s		4	Green.	
21510	- *Lighted Buoy 22* 50 feet outside channel limit.		**Fl R** 2.5s		4	Red.	
21515	- *Lighted Buoy 26* 50 feet outside channel limit.		**Q R**		3	Red.	
21520	- Jetty Channel Dredging East Side Range Front Daybeacon			31		Black triangular daymark on skeleton tower.	Range marks edge of channel for dredging purposes. Maintained by U.S. Army Corps of Engineers.
21525	- Jetty Channel Dredging East Side Range Rear Daybeacon			41		Orange square daymark on skeleton tower.	Range marks edge of channel for dredging purposes. Maintained by U.S. Army Corps of Engineers.
21530	- Jetty Channel Dredging West Side Range Front Daybeacon			31		Black triangular daymark on skeleton tower.	Range marks edge of channel for dredging purposes. Maintained by U.S. Army Corps of Engineers.
21535	- Jetty Channel Dredging West Side Range Rear Daybeacon			41		Orange square daymark on skeleton tower.	Range marks edge of channel for dredging purposes. Maintained by U.S. Army Corps of Engineers.
21540	- *Lighted Buoy 27*	29 41 18 N 93 50 18 W	**Q G**		4	Green.	
21545	SABINE PASS RANGE C FRONT LIGHT	29 45 29 N 93 53 24 W	**Q R**	27 25	3	KRW on skeleton tower on piles.	Visible all around, higher intensity on rangeline.

(1) No.	(2) Name and Location	(3) Position	(4) Characteristic	(5) Height	(6) Range	(7) Structure	(8) Remarks
			TEXAS - LOUISIANA - Eighth District				
21550	- SABINE PASS RANGE C REAR LIGHT 1,190 yards, 326.1° from front light.	29 45 56 N 93 53 45 W	**Iso R** 6s	70		KRW on skeleton tower on piles.	Visible 2° each side of rangeline.
21555	*- Lighted Buoy 29* 50 feet outside channel limit.		**Fl G** 2.5s		4	Green.	
21563	Sabine Pass Lighted Buoy 30	29 41 54 N 93 50 33 W	**Fl R** 2.5s	17	4	TR on pile.	
21565	*- Lighted Buoy 32* 50 feet outside channel limit.		**Fl R** 4s		4	Red.	
21570	- Buoy 34 50 feet outside channel limit.					Red nun.	
21575	*- Lighted Buoy 36*		**Fl R** 4s		4	Red.	
21585	- ANCHORAGE BASIN LIGHT A	29 44 06 N 93 51 54 W	**Fl Y** 4s	17	5	NY on dolphin.	
21590	- LIGHT 37	29 44 00 N 93 52 22 W	**Q G**	17	4	SG on pile.	
21592	SABINE PASS BATTLEGROUND STATE PARK ENTRANCE LIGHT 1	29 44 04 N 93 52 28 W	**Fl G** 6s	7		SG on pile.	Private aid.
21592.01	Sabine Pass Battleground State Park Entrance Daybeacon 2	29 44 04 N 93 52 29 W				TR on pile.	Private aid.
21595	- LIGHT 38		**Q R**	17	4	TR on pile.	
21600	- LIGHT 39		**Q G**	17	4	SG on pile.	
21604.01	Chevron Sabine Facility Danger Buoy A	29 45 31 N 93 53 11 W				White with orange diamond.	Private aid.
21604.02	Chevron Sabine Facility Danger Buoy B	29 45 32 N 93 53 16 W				White with orange diamond.	Private aid.
	Chevron Sabine Facility Channel						
21605	- Buoy 1	29 45 30 N 93 53 18 W				Green can.	Private aid.
21606	Chevron Sabine Facility Danger Buoy C	29 45 37 N 93 53 22 W				White with orange diamond.	Private aid.
21610	- Buoy 2					Red nun.	Private aid.
21615	- Buoy 3					Green can.	Private aid.
21620	- Buoy 4					Red nun.	Private aid.
21622	Chevron Sabine Facility Danger Buoy D	29 45 47 N 93 53 18 W				White with orange diamond.	Private aid.
21625	- Buoy 5					Green can.	Private aid.
21630	- Buoy 6					Red nun.	Private aid.
21632	Chevron Sabine Facility Danger Buoy E	29 45 52 N 93 53 16 W				White with orange diamond.	Private aid.
21635	- Buoy 7					Green can.	Private aid.
21640	- Buoy 8					Red nun.	Private aid.
21645	- Buoy 9					Green can.	Private aid.

(1) No.	(2) Name and Location	(3) Position	(4) Characteristic	(5) Height	(6) Range	(7) Structure	(8) Remarks
			TEXAS - LOUISIANA - Eighth District				
21647	Chevron Sabine Facility Danger Buoy F	29 45 57 N 93 53 13 W				White with orange diamond.	Private aid.
21650	- Buoy 10					Red nun.	Private aid.
	Sabine Lake						
	Scurlock Channel						
21687	TEXAS WATERBOARD LIGHTED RESEARCH TOWER A	29 56 06 N 93 48 18 W	**Fl Y** 4s	6		NY on pile.	Private aid. Ra ref.
21735	SABINE LAKE LIGHT	29 57 36 N 93 49 36 W	**Q W**	8		NR on dolphin.	Private aid.
	Port Arthur Canal						
21760	- LIGHT 40		**Q R**	17	4	TR on pile.	
21765	- RANGE D FRONT LIGHT	29 45 18 N 93 53 00 W	**Q W**	40		Skeleton tower on piles.	Lighted throughout 24 hours.
21770	- RANGE D REAR LIGHT 727 yards, 111° from front light.		**Iso W** 6s	75		Skeleton tower on piles.	Lighted throughout 24 hours.
21775	- RANGE E FRONT LIGHT	29 46 20 N 93 56 13 W	**Q G**	26	3	KRW on skeleton tower.	For upbound traffic. Visible for 2° each side of rangeline.
21776	- RANGE E FRONT PASSING LIGHT		**Q G**	10	3	KRW on skeleton tower. On same structure as Port Arthur Canal Range E Front Light.	
21780	- RANGE E REAR LIGHT 550 yards, 291° from front light.		**Iso G** 6s	54		KRW on skeleton tower on piles.	Visible 2° each side of rangeline.
21785	- LIGHT 43		**Fl G** 2.5s	17	5	SG on pile.	
21790	- LIGHT 45	29 46 48 N 93 56 42 W	**Q G**	30	4	SG on skeleton tower on piles. Same structure as Port Arthur Canal Range F Front Light.	
21795	- RANGE F FRONT LIGHT	29 46 48 N 93 56 42 W	**Q G**	31		KRW on skeleton tower on piles. Same structure as Port Arthur Canal Light 45.	For downbound traffic. Visible 2° each side of rangeline.
21800	- RANGE F REAR LIGHT 635 yards, 162.3° from front light.	29 46 30 N 93 56 36 W	**Iso G** 6s	55		KRW on skeleton tower on piles.	Visible 2° each side of rangeline.
21805	- LIGHT 46		**Q R**	17	4	TR on pile.	
21810	- RANGE G FRONT LIGHT	29 49 34 N 93 57 44 W	**Q W** **Q G**	38 36			Ra ref. Lighted throughout 24 hours.
21815	- RANGE G REAR LIGHT 425 yards, 342.5° from front light.		**Iso W** 6s **Iso G** 6s	72 74			Ra ref. Lighted throughout 24 hours.
21820	- LIGHT 47		**Fl G** 4s	17	5	SG on pile.	
21825	- LIGHT 48		**Fl R** 4s	17	4	TR on pile.	
21830 34080	- LIGHT 49	29 49 24 N 93 57 42 W	**Fl G** 4s	17	4	SG-SY on pile.	
21835	TAYLOR BAYOU TURNING BASIN LIGHT 1		**Fl G** 4s	17	4	SG on pile.	

(1) No.	(2) Name and Location	(3) Position	(4) Characteristic	(5) Height	(6) Range	(7) Structure	(8) Remarks
			TEXAS - LOUISIANA - Eighth District				
	Sabine - Neches Canal						
21840 34075	- LIGHT 50		**Fl R** 2.5s	17	4	TR-SY on pile.	Ra ref.
21845 34070	- Buoy 50A	29 50 06 N 93 57 12 W				Red nun with yellow square.	
21850 34065	- Buoy 50B	29 50 30 N 93 57 06 W				Red nun with yellow square.	
21855 34060	- LIGHT 51		**Fl G** 4s	17	4	SG-TY on pile.	
21860 34055	- LIGHT 52		**Q R**	17	4	TR-SY on pile.	
21865 34045	- RANGE H FRONT LIGHT	29 52 06 N 93 55 49 W	**Q R**	39		KRW-I on skeleton tower on block.	For upbound traffic Visible 2° each side of rangeline.
21870 34050	- RANGE H REAR LIGHT 335 yards, 040° from front light.		**Iso R** 6s	51		KRW on skeleton tower on concrete block.	
21875 34040	- LIGHT 52A	29 51 36 N 93 56 12 W	**Fl R** 2.5s	17	4	TR-SY on pile.	Ra ref.
21880 34035	- LIGHT 54		**Fl R** 4s	17	4	TR-SY on pile.	
21885 34030	- LIGHT 56		**Fl R** 4s	17	4	TR-SY on pile.	
21890 34025	- LIGHT 58		**Fl R** 4s	17	4	TR-SY on pile.	Ra ref.
21895 34020	- LIGHT 60		**Fl R** 2.5s	17	4	TR-SY on pile.	
21900 34015	- LIGHT 62	29 55 44 N 93 52 27 W	**Fl R** 4s	17	4	TR-SY on pile.	
21901	- LIGHT 62A	29 56 09 N 93 52 04 W	**Fl R** 4s	17	4	TR-SY on pile.	
21905 34005	- RANGE L FRONT LIGHT	29 56 36 N 93 51 48 W	**Q W**	30		KRW-I on skeleton tower on piles.	Visible 2° each side of rangeline.
21910 34010	- RANGE L REAR LIGHT 962 yards, 037.6° from front light.		**Iso W** 6s	56		KRW on skeleton tower on piles.	Visible 2° each side of rangeline.
21915 33995	- RANGE K FRONT LIGHT	29 56 05 N 93 52 05 W	**Q W**	30		KRW-I on skeleton tower on piles.	Visible 2° each side of rangeline.
21917 33997	- RANGE K FRONT PASSING LIGHT		**Fl R** 2.5s	15	3	On same structure as Neches Canal Range K Front Light.	
21920 34000	- RANGE K REAR LIGHT 535 yards, 200° from front light.		**Iso W** 6s	53		KRW on skeleton tower.	Visible 2° each side of rangeline.
21925 33965	- UPPER RANGE M FRONT LIGHT	29 58 18 N 93 51 09 W	**Q W**	30		KRW-I on skeleton tower.	For upbound traffic. Visible 2° each side of rangeline. Lighted throughout 24 hours.
21930 33970	- UPPER RANGE M REAR LIGHT 775 yards, 018.7° from front light.		**Iso W** 6s	49		KRW on skeleton tower on piles. On same structure as Neches River Outer Range R Rear Light.	Visible 2° each side of rangeline.

(1) No.	(2) Name and Location	(3) Position	(4) Characteristic	(5) Height	(6) Range	(7) Structure	(8) Remarks
			TEXAS - LOUISIANA - Eighth District				
21935 33990	- LIGHT 64		**Fl R** 4s	17	4	TR-SY on pile.	Ra ref.
21945 33985	- Buoy 64A					Red nun with yellow square.	
21950 33975	- Buoy 64B					Red nun with yellow square.	
21955	- LEADING LIGHT A	29 57 48 N 93 51 06 W	**Fl W** 4s	17	7	NR on dolphin.	
21960 33980	- LIGHT 65	29 58 00 N 93 51 24 W	**Fl G** 4s	17	4	SG-TY on pile.	
21965 33960	- LIGHT 66		**Fl R** 2.5s	17	4	TR-SY on pile.	
21970 33950	- RANGE N FRONT LIGHT	29 58 00 N 93 51 42 W	**Q G**	40		KRW-I on skeleton tower on piles.	For westbound traffic. Visible 2° each side of rangeline.
21975 33955	SABINE-NECHES CANAL N RANGE REAR LIGHT 970 yards, 250.2° from front light.	29 57 53 N 93 52 16 W	**Iso G** 6s	62		KRW on skeleton tower on piles.	Visible 2° each side of rangeline.
	SABINE AND NECHES RIVER (Chart 11343)						
	Sabine - Neches Canal						
21980 33945	- Buoy 67					Green can with yellow triangle.	
21985 33940	- Buoy 68	29 58 20 N 93 50 39 W				Red nun with yellow square.	
21990 33935	- Buoy 69					Green can with yellow triangle.	
21995 33930	- Buoy 70					Red nun with yellow square.	
22000 33925	- Buoy 71					Green can with yellow triangle.	
22005 33920	- Buoy 72	29 58 36 N 93 49 51 W				Red nun with yellow square.	
22010 33915	- Buoy 73					Green can with yellow triangle.	
22012 33913	- LIGHT 73A	29 58 50 N 93 49 23 W	**Fl G** 4s	17	4	SG-TY on pile.	Ra ref.
22015 33910	- Buoy 74					Red nun with yellow square.	
22017 33907	- LIGHT 74A	29 58 44 N 93 49 21 W	**Fl R** 4s	17	4	TR-SY on pile.	
22020 33905	- Buoy 75					Green can with yellow triangle.	
22025 33900	- Buoy 76					Red nun with yellow square.	
22030 33895	- Buoy 77					Green can with yellow triangle.	
22035 33890	- Buoy 78					Red nun with yellow square.	
22040 33885	- Buoy 79					Green can with yellow triangle.	

(1) No.	(2) Name and Location	(3) Position	(4) Characteristic	(5) Height	(6) Range	(7) Structure	(8) Remarks
			TEXAS - LOUISIANA - Eighth District				
22045 33880	- Buoy 80					Red nun with yellow square.	
22050 33870	- RANGE O FRONT LIGHT	29 59 31 N 93 47 02 W	**Q R**	22		KRW on skeleton tower.	For eastbound traffic. Visible 2° each side of rangeline.
22055 33875	- RANGE O REAR LIGHT 953 yards, 070.3° from front light.		**Iso R** 6s	52		KRW on skeleton tower on mud sills.	Visible 2° each side of rangeline.
22057 33877	- RANGE O REAR PASSING LIGHT		**Fl R** 4s	54	4	On same structure as Neches Canal Range O Rear Light.	
	Sabine River						
22060 33865	- LIGHT 1	29 59 54 N 93 46 30 W	**Fl G** 2.5s	17	4	SG-TY on pile.	Ra ref.
22065 33860	- LIGHT 2		**Fl R** 4s	17	4	TR-SY on pile.	Ra ref.
22070 33855	- Daybeacon 4					TR-SY on pile.	
22075 33840	- LIGHT 5		**Fl G** 4s	17	4	SG-TY on skeleton tower on piles.	
22080 33845	- RANGE P FRONT LIGHT		**Q W**	25		KRW-I on skeleton tower on piles.	Visible 4° either side of rangeline.
22085 33850	- RANGE P REAR LIGHT 1,200 yards, 038.8° from front light.		**Iso W** 6s	47		KRW-I on skeleton tower on piles.	Visible 4° either side of rangeline.
22090 33835	- LIGHT 8		**Fl R** 2.5s	17	4	TR-SY on skeleton tower on piles.	
22095 33830	- Daybeacon 10					TR-SY on pile.	
22100 33825	- LIGHT 11		**Fl G** 4s	17	4	SG-TY on pile.	
22105 33820	- LIGHT 13		**Fl G** 4s	17	4	SG-TY on pile.	
22110 33815	- Daybeacon 13A	30 01 48 N 93 44 24 W				SG-TY on pile.	
22115 33810	- LIGHT 15		**Fl G** 4s	17	4	SG-TY on pile.	
22117 33807	DYNEGY MIDSTREAM DOCK LIGHTS (2)	30 02 09 N 93 44 21 W	**Fl G** 2.5s			On dolphins.	
22120 33805	- LIGHT 16		**Q R**	17	4	TR-SY on pile.	
22125 33795	- RANGE Q FRONT LIGHT	30 02 22 N 93 44 18 W	**Q W**	25		KRW on skeleton tower on piles.	Visible all around; higher intensity on rangeline.
22130 33800	- RANGE Q REAR LIGHT 667 yards, 231.5° from front light.		**Iso W** 6s	45		KRW on skeleton tower on mud sills.	Visible all around; higher intensity on rangeline.
	Adams Bayou						
22135 33790	- LIGHT 2	30 02 55 N 93 43 47 W	**Fl R** 4s	17	4	TR-SY on pile.	
22140	DUPONT LIGHT 1		**F G**	22		On wharf.	Private aid.

(1) No.	(2) Name and Location	(3) Position	(4) Characteristic	(5) Height	(6) Range	(7) Structure	(8) Remarks
			TEXAS - LOUISIANA - Eighth District				
22145	DUPONT LIGHT 3		**F G**	22		On wharf.	Private aid.
22150	DUPONT LIGHT 5		**F G**	22		On wharf.	Private aid.
	Sabine River						
22155 33785	- LIGHT 20		**Fl R** 2.5s	17	4	TR-SY on pile.	
22160 33780	- Daybeacon 21	30 03 12 N 93 43 18 W				SG-TY on pile.	Ra ref.
22165 33775	- LIGHT 22		**Fl R** 4s	17	4	TR-TY on pile.	
22170	- Daybeacon 23					SG on pile.	
22175	- LIGHT 24	30 03 42 N 93 42 54 W	**Fl R** 4s	17	4	TR on dolphin.	
22180	- Daybeacon 25					SG on pile.	
22185	- Daybeacon 26					TR on pile.	Ra ref.
22190	- LIGHT 27		**Fl G** 4s	17	4	SG on pile.	
22191	Conway Bayou Danger Daybeacon A	30 04 05 N 93 42 54 W				NW on pile.	Ra ref.
22191.1	Conway Bayou Danger Buoy C	30 04 02 N 93 42 06 W				White can with orange bands and orange diamond.	
22191.2	Conway Bayou Danger Daybeacon B	30 03 33 N 93 42 00 W				NW on pile.	Ra ref.
22195	- Daybeacon 29					SG on pile.	
22200	- LIGHT 31	30 04 42 N 93 43 30 W	**Fl G** 4s	17	5	SG on pile.	
22203	OLD RIVER OBSTRUCTION LIGHT 2	30 04 44 N 93 43 33 W	**Q R**	17	3	TR on pile.	
22205	*- Obstruction Lighted Buoy 53*		**Q G**			Green.	Private aid.
22225	NAVY PIER 10 LIGHTS (2)	30 05 50 N 93 43 15 W	**Fl G** 2.5s	10		On dolphin.	Maintained by U.S. Navy.
	Orange County Pier						
22245	ORANGE COUNTY PIER LIGHT 6	30 06 01 N 93 42 57 W	**Q G**	10		On pile.	Private aid.
22260	ORANGE COUNTY PIER LIGHT 3	30 06 13 N 93 42 51 W	**Q G**	10		On pile.	Private aid.
22265	ORANGE COUNTY PIER LIGHT 2	30 06 18 N 93 42 50 W	**Q G**	10		On pile.	Private aid.
			TEXAS - Eighth District				
	SABINE AND NECHES RIVERS (Chart 11343)						
	Neches River						
22275	- Buoy 2	29 58 12 N 93 51 18 W				Red nun.	

(1) No.	(2) Name and Location	(3) Position	(4) Characteristic	(5) Height	(6) Range	(7) Structure	(8) Remarks
			TEXAS - Eighth District				
22280	- LIGHT 4	29 58 18 N 93 51 18 W	**Q R**	17	4	TR on dolphin.	
22285	- Buoy 5					Green can.	
22290	- LIGHT 6	29 58 30 N 93 51 24 W	**Fl R** 4s	17	4	TR on pile.	
22295	- LIGHT 7		**Fl G** 4s	17	4	SG on pile.	
22300	- Buoy 9					Green can.	
22305	- OUTER RANGE R FRONT LIGHT	29 58 41 N 93 51 25 W	**Fl W** 2.5s	25			Visible only on rangeline. Lighted throughout 24 hours.
22307	- LIGHT 10		**Fl R** 2.5	14	3	TR on pile.	
22310	- OUTER RANGE R REAR LIGHT 1,300 yards, 100.4° from front light.		**Iso W** 6s	49		KRW on skeleton tower on piles. On same structure as Sabine-Neches Canal Upper Range M Rear Light.	Visible 2° each side of rangeline.
22315	FINA WHARF LIGHT 1		**F G**	22		On pile.	Private aid.
22320	FINA WHARF LIGHT 3		**F G**	22		On pile.	Private aid.
22325	FINA WHARF LIGHT 5		**F G**	22		On pile.	Private aid.
22330	- LIGHT 14		**Fl R** 4s	17	4	TR on skeleton tower on mud sills.	
22335	- LIGHT 19		**Q G**	17	4	SG on dolphin.	
22340	- LIGHT 20		**Fl R** 4s	17	4	TR on dolphin.	
22345	- LIGHT 22		**Fl R** 4s	17	4	TR on dolphin.	
22350	- RANGE S FRONT LIGHT	29 59 18 N 93 55 36 W	**Q G**	35		KRW on skeleton tower on mud sills.	For downbound traffic. Visible all around; higher intensity on rangeline.
22355	- RANGE S REAR LIGHT 135 yards, 113° from front light.		**Iso G** 6s	50		KRW on skeleton tower on mud sills.	Visible 2° each side of rangeline.
22360	TEXAS COMPANY WHARF LIGHTS (3)		**Fl G** 2.5s	10		On wharf.	Private aids.
22365	TEXAS PETROCHEMICAL NECHES RIVER WHARF LIGHTS (4)	29 59 37 N 93 56 35 W	**Fl G** 2.5s	10		On wharf.	Private aids.
22370	- LIGHT 26	29 59 54 N 93 56 54 W	**Fl R** 4s	17	4	TR on dolphin.	
22375	ABSORPTION PLANT WHARF LIGHTS (2)		**Fl G** 2.5s	18			Private aids.
22380	- LIGHT 26A		**Fl R** 2.5s	17	4	TR on dolphin.	
22385	- LIGHT 28	30 00 45 N 93 57 22 W	**Q R**	17	4	TR on dolphin.	
22390	- LIGHT 29		**Q G**	17	3	SG on pile.	
22395	- LIGHT 30	30 01 00 N 93 57 42 W	**Q R**	17	4	TR on pile.	Ra ref.
22400	SMITH BLUFF LIGHT 1	30 00 42 N 93 58 06 W	**Fl G** 2.5s	20		Pile structure.	Private aid.
22405	SMITH BLUFF LIGHT 3		**Fl G** 2.5s	25		Pile structure.	Private aid.
22420	- LIGHT 34		**Fl R** 4s	17	4	TR on pile.	

(1) No.	(2) Name and Location	(3) Position	(4) Characteristic	(5) Height	(6) Range	(7) Structure	(8) Remarks
			TEXAS - Eighth District				
22425	- RANGE T FRONT LIGHT	30 00 27 N 93 58 42 W	**F G**	40		On skeleton tower on block.	Lighted throughout 24 hours.
22430	- RANGE T REAR LIGHT 310 yards, 107.9° from front light.		**F G**	69		On skeleton tower on block.	Lighted throughout 24 hours.
22435	- RANGE U FRONT LIGHT	30 01 18 N 94 01 42 W	**F G**	25		KRW on skeleton tower on piles.	Visible 2° each side of rangeline.
22440	- RANGE U REAR LIGHT 560 yards, 287.9° from front light.		**F G**	45		KRW on skeleton tower.	Visible 2° each side of rangeline.
22445	- LIGHT 40		**Fl R** 4s	17	4	TR on pile.	
22450	- LIGHT 42		**Q R**	35	4	TR on pile.	
22452	Oiltanking Dock Channel Buoy 1	30 01 37 N 94 01 59 W				Green can.	Private aid.
22452.01	Oiltanking Dock Channel Buoy 2	30 01 59 N 94 01 59 W				Red nun.	Private aid.
22452.02	Oiltanking Dock Channel Buoy 3	30 01 36 N 94 02 01 W				Green can.	Private aid.
22452.03	Oiltanking Dock Channel Buoy 4	30 01 38 N 94 02 02 W				Red nun.	Private aid.
22452.04	Oiltanking Dock Channel Buoy 5	30 01 35 N 94 02 05 W				Green can.	Private aid.
22452.05	Oiltanking Dock Channel Buoy 6	30 01 36 N 94 02 06 W				Red nun.	Private aid.
22452.06	Oiltanking Dock Channel Buoy 7	30 01 33 N 94 02 08 W				Green can.	Private aid.
22452.07	Oiltanking Dock Channel Buoy 8	30 01 35 N 94 02 09 W				Red nun.	Private aid.
22455	AMOCO WHARF SOUTH LIGHT		**Fl G** 2.5s	25		Pole derrick.	Private aid.
22460	AMOCO WHARF NORTH LIGHT		**Fl G** 2.5s	25		Pole derrick.	Private aid.
22465	- LIGHT 46		**Fl R** 4s	17	4	TR on pile.	
22470	- LIGHT 49		**Fl G** 4s	17	4	SG on dolphin.	
22472	STANDLOND CUT ENTRANCE LIGHT 2	30 02 24 N 94 02 12 W	**Fl R** 2.5s	10		TR on pile.	Private aid.
22475	- LIGHT 51		**Q G**	17	4	SG on dolphin.	
22480	- LIGHT 54		**Fl R** 4s	17	4	TR on pile.	
22485	- LIGHT 56		**Q R**	17	4	TR on skeleton tower on mud sills.	
22490	GULF STATES EROSION BARRIER LIGHTS (2)	30 03 24 N 94 01 48 W	**Q R**	13		On erosion barrier.	Private aids.
22495	- LIGHT 58		**Q R**	17	4	TR on dolphin.	
22500	- LIGHT 60		**Q R**	17	4	TR on dolphin.	
22503	NECHES INDUSTRIAL MOORING DOLPHIN LIGHTS (2)	30 03 24 N 94 02 12 W	**Fl G** 2.5s	43		On dolphins.	Private aids.
22505	- LIGHT 63		**Fl G** 4s	17	4	SG on pile.	

(1) No.	(2) Name and Location	(3) Position	(4) Characteristic	(5) Height	(6) Range	(7) Structure	(8) Remarks
			TEXAS - Eighth District				
22510	POWER PLANT DIVERSION WALL LIGHTS (2)	30 03 54 N 94 02 48 W	**Fl G** 2.5s	4			Private aids.
22515	- LIGHT 66	30 04 08 N 94 02 56 W	**Fl R** 4s	17	4	TR on pile.	Ra ref.
22517	LOWER NECHES VALLEY LIGHT Marks submerged pipeline.	30 04 12 N 94 03 12 W	**Fl W** 4s	17		On dolphin.	Private aid.
22520	- LIGHT 68		**Fl R** 4s	17	4	TR on skeleton tower on piles.	
22525	MOBIL CHEMICAL DOCK LIGHTS (2)	30 04 30 N 94 03 36 W	**Fl G** 2.5s	15		On wharf.	Private aids.
22530	- LIGHT 70		**Fl R** 4s	17	4	TR on skeleton tower on piles.	Ra ref.
22535	MOBIL NO. 5 WHARF LIGHTS (2)	30 04 36 N 94 03 54 W	**Fl G** 2.5s	27		On dolphin.	Private aids.
22540	MOBIL NO. 4 WHARF LIGHTS (2)	30 04 36 N 94 04 00 W	**Fl G** 2.5s	30		On end of dock.	Private aids.
22545	MOBIL NO. 2 WHARF LIGHTS (2)	29 41 11 N 94 58 54 W	**Fl G** 2.5s	30		On end of dock.	Private aids.
22550	PORT OF BEAUMONT RO-RO DOCK LIGHTS (2)	30 04 30 N 94 05 06 W	**F G**	5		On dock ramp.	Private aids.
22552	*- Entrance Channel Lighted Buoy 1*	29 16 00 N 94 34 26 W	**Q G**		4	Green.	High intensity flash tube: Fl W 2.5s.
			Fl W 2.5s		9		
22552	*- Galveston Bay Entrance Channel Lighted Buoy 1* 150 feet outside channel limit.	29 16 00 N 94 34 27 W	**Q G**		4	Green.	
22555	*- Entrance Lighted Buoy 2* 150 feet outside channel limit.	29 16 07 N 94 34 19 W	**Q R**		4	Red.	
22558	*- Entrance Lighted Buoy 1A* 150 feet outside channel limit.	29 16 45 N 94 35 26 W	**Fl G** 4s		4	Green.	

Section 17

Galveston Bay to Houston Ship Channel

(1) No.	(2) Name and Location	(3) Position	(4) Characteristic	(5) Height	(6) Range	(7) Structure	(8) Remarks
			TEXAS - Eighth District				
	GALVESTON BAY ENTRANCE (Chart 11324)						
22560	*- Entrance Lighted Buoy 2A* 150 feet outside channel limit.	29 16 53 N 94 35 18 W	**Fl R** 6s		4	Red.	
22562	*- Entrance Lighted Buoy 1B* 150 feet outside channel limit.	29 17 33 N 94 36 27 W	**Fl G** 6s		4	Green.	
22564	*- Entrance Lighted Buoy 2B* 150 feet outside channel limit.		**Fl R** 4s		4	Red.	
22566	*- Entrance Lighted Buoy 1C* 150 feet outside channel limit.	29 18 11 N 94 37 17 W	**Q G**		4	Green.	
22568	*- Entrance Lighted Buoy 2C* 150 feet outside channel limit.	29 18 21 N 94 37 09 W	**Q R**		4	Red.	
22570 1165	*- Galveston Bay Entrance Lighted Whistle Buoy GA*	29 09 30 N 94 25 54 W	**Mo (A) W (NIGHT)** **Fl W** 2.5s (NIGHT)		6 9	Red and white stripes with red spherical topmark.	High intensity flash tube: Fl W 2.5s.
22575 1167.1	*Galveston Bay Entrance Traffic Lane Lighted Buoy A*	29 10 48 N 94 27 36 W	**Fl Y** 2.5s		6	Yellow.	
22580 1167.3	*Galveston Bay Entrance Traffic Lane Lighted Buoy C*	29 12 07 N 94 29 17 W	**Fl Y** 4s		6	Yellow.	
22582 1167.4	**Mariner GA-144-1 RACON**	29 15 54 N 94 31 30 W	**C** **(– • – •)**	55		On Mariner Platform.	BAND: S, X SIGN: MARINER GA-144-1. Private aid.
22585 1167.5	*Galveston Bay Entrance Traffic Lane Lighted Buoy E*	29 13 25 N 94 30 59 W	**Fl Y** 6s		6	Yellow.	
22590 1167.6	*Galveston Bay Traffic Lane Lighted Buoy G*	29 14 44 N 94 32 41 W	**Fl Y** 2.5s		6	Yellow.	
22592 1167.7	*Galveston Bay Entrance Lighted Buoy GB*	29 14 44 N 94 32 41 W	**Mo (A) W** (Night) **Fl W** 2.5s (Night)		6 8	Red and white stripes with red spherical topmark.	RACON: G(**– – •**). High intensity flash tube Fl W 2.5s.
	Galveston Bay						
22602	**Mariner GA-151-1 RACON**	28 13 30 N 94 34 42 W	**B** **(– • • •)**	53		On Mariner Cassion.	BAND: S,X SIGN: MARINER GA-151-1 Private aid.
22605	- ENTRANCE CHANNEL RANGE A FRONT LIGHT	29 21 11 N 94 42 44 W	**Fl W** 2.5s **Fl W** 2.5s **(Day)** **Fl W** 2.5s **(Night)**	43 40 37	4	On skeleton tower.	Visible all around. **Day** light visible only on rangeline. **Night** light visible 2° each side of rangeline.
22610	- ENTRANCE CHANNEL RANGE A REAR LIGHT 4,463 yards, 301° from front light.		**F W** **F W**	122 125		Skeleton tower on block.	Lighted throughout 24 hours.
22620	*- Entrance Channel Lighted Buoy 3* 100 feet outside channel limit.		**Fl G** 4s		4	Green.	

(1) No.	(2) Name and Location	(3) Position	(4) Characteristic	(5) Height	(6) Range	(7) Structure	(8) Remarks
			TEXAS - Eighth District				
22625	*- Entrance Channel Lighted Buoy 4* 150 feet outside channel limit.	29 19 21 N 94 39 04 W	**Fl R** 4s		4	Red.	
22630	*- Entrance Channel Lighted Gong Buoy 5* 150 feet outside channel limit.		**Fl G** 2.5s		4	Green.	
22635	*- Entrance Channel Lighted Buoy 6* 150 feet outside channel limit.		**Fl R** 2.5s		4	Red.	
22640	GALVESTON SOUTH JETTY LIGHT 5A		**Iso G** 6s	30	6	SG on pile.	HORN: 1 blast ev 10s (2s bl). Continuously from Nov. 1 to May 1. Ra ref.
22645	GALVESTON NORTH JETTY LIGHT 6A		**Iso R** 6s	30	6	TR on pile.	Ra ref.
22650	*- Entrance Channel Lighted Buoy 7* 122 feet outside channel limit.	29 20 20 N 94 41 20 W	**Q G**		4	Green.	
22655	*- Entrance Channel Lighted Bell Buoy 8* 150 feet outside channel limit.		**Q R**		4	Red.	
22660	- ENTRANCE CHANNEL RANGE B FRONT LIGHT	29 21 18 N 94 45 48 W	**Q G** **Q G**	35 37	3	KRW on skeleton tower on piles.	Visible all around; higher intensity on rangeline.
22665	- ENTRANCE CHANNEL RANGE B REAR LIGHT 1,296 yards, 282.2° from front light.		**Iso G** 6s	70		KRW on skeleton tower on piles.	
22667	- ENTRANCE CHANNEL RANGE B REAR PASSING LIGHT		**Fl W** 4s	17	5	On same structure as Galveston Bay Entrance Channel Range B Rear Light.	
22670	*- Entrance Channel Lighted Buoy 7A* 150 feet outside channel limit.		**Fl G** 2.5s		4	Green.	
22675	Galveston Entrance North Side Dredging Range Rear Daybeacon			70		Black octagonal daymark on skeleton tower.	Range marks edge of channel for dredging purposes. Maintained by U.S. Army Corps of Engineers. May show fixed amber light when dredging is in progress.
22680	Galveston Entrance South Side Dredging Range Front Daybeacon			50		Orange square daymark on skeleton tower.	Maintained by U.S. Army Corps of Engineers. May show fixed amber light when dredging is in progress.
22685	Galveston Entrance South Side Dredging Range Rear Daybeacon 3,310 yards, 301° from front daybeacon.			70		Black square daymark on skeleton tower.	Maintained by U.S. Army Corps of Engineers. May show fixed amber light when dredging is in progress.
22690	*- Entrance Channel Lighted Buoy 9* 150 feet outside channel limit.	29 20 39 N 94 42 56 W	**Q G**		4	Green.	
22695	*- Entrance Channel Lighted Bell Buoy 10* 150 feet outside channel limit.	29 20 48 N 94 42 54 W	**Q R**		4	Red.	

(1) No.	(2) Name and Location	(3) Position	(4) Characteristic	(5) Height	(6) Range	(7) Structure	(8) Remarks
			TEXAS - Eighth District				
22700	- ENTRANCE CHANNEL RANGE C FRONT LIGHT	29 20 30 N 94 46 58 W	**Q G**	35		KRW on skeleton tower on piles.	Visible 2° each side of rangeline.
22705	- ENTRANCE CHANNEL RANGE C REAR LIGHT 1,670 yards, 266° from front light.	29 20 27 N 94 47 54 W	**Iso G** 6s	70		KRW on skeleton tower on concrete block.	Visible 2° each side of rangeline. Lighted throughout 24 hours.
22710	*- Entrance Channel Lighted Buoy 11* 100 feet outside channel limit.		**Fl G** 2.5s		4	Green.	
22715	*- Entrance Channel Lighted Bell Buoy 12* 100 feet outside channel limit.		**Fl R** 2.5s		4	Red.	
22720	*Galveston Anchorage Lighted Buoy A* Marks Northeast corner of anchorage area.	29 21 06 N 94 42 54 W	**Fl Y** 6s		4	Yellow.	
22725	*Galveston Anchorage Lighted Buoy B* Marks northwest corner of anchorage area.	29 21 18 N 94 44 30 W	**Fl Y** 6s		4	Yellow.	
22730	GALVESTON NORTH JETTY LIGHT WR2 Marks derelict wreck.	29 21 51 N 94 44 39 W	**Q R**	17	2	TR on pile.	
22732	*Galveston Anchorage Lighted Buoy C*	29 20 57 N 94 46 09 W	**Fl Y** 6s		5	Yellow.	
22735	*- Entrance Channel Lighted Bell Buoy 16*		**Q R**		4	Red.	
22740 34390	*Pelican Island Spit Shoal Lighted Buoy P*	29 20 27 N 94 46 21 W	**Fl (2+1) G** 6s		4	Green and red bands.	
	Galveston Outer Bar						
22745	- North Side Dredging Range Front Daybeacon	29 21 24 N 94 45 48 W		48		Black diamond daymark on pile structure.	Range marks edge of channel for dredging purposes. A F G light may be displayed during dredging operations. Maintained by U.S. Army Corps of Engineers.
22750	- North Side Dredging Range Rear Daybeacon 1,335 yards, 282.5° from front daybeacon.			68		Black square daymark on skeleton tower on piles.	F G light may be displayed during dredging operations. Maintained by U.S. Army Corps Engineers.
22755	- South Side Dredging Range Front Daybeacon	29 21 12 N 94 45 48 W		48		Black diamond daymark on pile structure.	Range marks edge of channel for dredging purposes. F G light may be displayed during dredging operations. Maintained by U.S. Army Corps of Engineers.
22760	- South Side Dredging Range Rear Daybeacon 1,335 yards, 282.5° from front daybeacon.			68		Black square daymark on skeleton tower on piles.	F G light may be displayed during dredging operations. Maintained by U.S. Army Corps of Engineers.
	Galveston Inner Bar						
22765	- North Side Dredging Range Front Daybeacon	29 20 30 N 94 47 00 W		43		Black diamond daymark on pile structure.	Range marks edge of channel for dredging purpose. F G light may be displayed during dredging operations. Maintained by U.S. Army Corps of Engineers.

(1) No.	(2) Name and Location	(3) Position	(4) Characteristic	(5) Height	(6) Range	(7) Structure	(8) Remarks
			TEXAS - Eighth District				
22770	- North Side Dredging Range Rear Daybeacon 1,665 yards, 266°09′ from front daybeacon.			63		Black square daymark on skeleton tower.	F G light may be displayed during dredging operations. Maintained by U.S. Army Corps of Engineers.
22775	- South Side Dredging Range Front Daybeacon	29 20 24 N 94 46 42 W		43		Black diamond daymark on pile structure.	Range marks edge of channel for dredging purposes. F G light may be displayed during dredging operations. Maintained by U.S. Army Corps of Engineers.
22780	- South Side Dredging Range Rear Daybeacon 1,665 yards, 266°09′ from front daybeacon.			63		Black square daymark on skeleton tower.	F G light may be displayed during dredging operations. Maintained by U.S. Army Corps of Engineers.
	Galveston Channel						
22785 34395	*- Lighted Gong Buoy 1* 50 feet outside channel limit.		**Fl G** 4s		4	Green with yellow square.	
22790 34400	- LIGHT 2	29 20 14 N 94 46 35 W	**Q R**	17	3	TR-TY on dolphin.	Ra ref.
22793	SEAWOLF FISHING PIER LIGHT	29 20 03 N 94 46 35 W	**Fl Y** 4s	16		On pier.	
22795 34405	- LIGHT 3	29 19 47 N 94 46 29 W	**Fl G** 2.5s	17	4	SG-SY on dolphin.	Ra ref.
22800 34410	BOLIVAR-GALVESTON SOUTH FERRY LANDING LIGHTS (4)	29 19 39 N 94 46 26 W	**Fl R** 2.5s **Fl G** 2.5s	15 15		On dolphins.	Private aids.
22805 34415	GRASSO MARINE DOCKS LIGHTS (2)	29 19 24 N 94 46 54 W	**Fl R** 2.5s	15		On end of dock.	Private aids.
22810 34420	GALVESTON ISLAND MARINA LIGHT	29 19 06 N 94 46 42 W	**Q R**	10			Private aid.
22812 34422	GALVESTON TERMINAL DOCK LIGHT	29 18 43 N 94 48 25 W	**Fl R (2)** 6s	19		On dock.	
	Houston Ship Channel						
22815 34385	*- Entrance Lighted Bell Buoy 18*	29 21 04 N 94 47 01 W	**Q R**		4	Red with yellow square.	
22820	BOLIVAR FERRY SLIP LIGHT 4	29 21 36 N 94 46 48 W	**F Y**	7		On dolphin.	Private aid.
22825	GALVESTON-BOLIVAR NORTH FERRY LANDING LIGHTS (4)	29 21 42 N 94 46 46 W	**Fl R** 2.5s **Fl G** 2.5s	15 15		On dolphins.	Private aids.
22830	Bolivar Point Entrance Daybeacon 1	29 21 54 N 94 47 00 W				SG on pile.	Private aid.
22835	Bolivar Point Entrance Daybeacon 2	29 21 54 N 94 47 00 W				TR on pile.	Private aid.
22840	- ENTRANCE OUTER RANGE FRONT LIGHT	29 20 09 N 94 46 10 W	**F G**	30		KRW on skeleton tower.	For downbound traffic. Visible 2° each side of rangeline.
22845	- ENTRANCE OUTER RANGE REAR LIGHT 1,794 yards, 138.4° from front light.		**F G**	75		KRW on skeleton tower.	Visible 2° each side of rangeline.
22850	- ENTRANCE INNER RANGE FRONT LIGHT	29 22 40 N 94 48 43 W	**Q G** **Q G**	25 27	3	KRW on skeleton tower on piles.	Visible all around; higher intensity on rangeline.

(1) No.	(2) Name and Location	(3) Position	(4) Characteristic	(5) Height	(6) Range	(7) Structure	(8) Remarks
			TEXAS - Eighth District				
22855	- ENTRANCE INNER RANGE REAR LIGHT 2,510 yards, 318.3° from front light.		**Iso G** 6s	69		KRW on skeleton tower on piles.	Visible 2° each side of range line.
22857	- ENTRANCE INNER RANGE REAR PASSING LIGHT		**Fl W** 4s	12	5	On same structure as Galveston Channel Entrance Inner Range Rear Light.	
	Bolivar Roads Alternate Inbound Route						
22858.01	BOLIVAR ROADS ALTERNATE INBOUND ROUTE LIGHT S	29 22 10 N 94 47 45 W	**Fl (2+1) R** 6s	17	3	JR-TY on pile.	
22858.02	- Lighted Buoy 2	29 22 27 N 94 47 35 W	**Fl R** 2.5s		3	Red.	
22858.03	BOLIVAR ROADS ALTERNATE INBOUND ROUTE LIGHT 3	29 22 19 N 94 47 57 W	**Fl G** 6s	17	3	SG on pile.	
22858.05	*- Lighted Buoy 4*	29 22 37 N 94 47 58 W	**Fl R** 4s		3	Red.	
22858.09	BOLIVAR ROADS ALTERNATE INBOUND ROUTE LIGHT N	29 22 27 N 94 48 10 W	**Fl (2+1) R** 6s	17	3	JR on pile.	
22859	BOLIVAR ROADS ALTERNATE INBOUND ROUTE LEADING LIGHT	29 22 53 N 94 48 46 W	**Iso W** 2s	17	6	NB on pile.	Visible all around; higher intensity on the centerline.
	Houston Ship Channel						
22865	*- Lighted Buoy 25*		**Fl G** 4s		4	Green.	
22870	*- Lighted Buoy 26*	29 22 10 N 94 48 03 W	**Q R**		4	Red.	
22875	*- Rock Pile Lighted Buoy 25A*		**Fl G** 2.5s		4	Green.	
22880	LOWER GALVESTON BAY OUTER RANGE FRONT LIGHT	29 20 53 N 94 47 31 W	**Fl W** 2.5s (Day) **Fl G** 2.5s (Night) **Fl G** 2.5s	42 39 45	 4	On piles.	DAY: Visible 2° each side of range line. NIGHT: Visible all around, higher intensity on range line.
22885	LOWER GALVESTON BAY OUTER RANGE REAR LIGHT 3,632 yards, 156.2° from front light.	29 19 14 N 94 46 42 W	**Oc W** 4s (Day) **Oc G** 4s (Night)	132 135		On skeleton tower on piles.	Visible 2° each side of range line.
22886	LOWER GALVESTON BAY OUTER RANGE REAR PASSING LIGHT		**Fl W** 4s	40	5	On same structure as Lower Galveston Bay Outer Range Rear Light.	
22887	*- Lighted Buoy 27* 280 feet outside channel limit.	29 22 42 N 94 48 33 W	**Fl G** 2.5s		4	Green.	Ra ref.
22888	*- Lighted Buoy 28* 265 feet outside channel limit.	29 22 46 N 94 48 22 W	**Fl R** 2.5s		4	Red.	
22890	*Houston Ship Channel Lighted Buoy 29 235 feet outside channel limit.*	29 23 13 N 94 48 48 W	**Fl (2) G** 6s			Green.	
22895	*- Lighted Buoy 30* 235 feet outside channel limit.	29 23 17 N 94 48 37 W	**Fl (2) R** 6s		4	Red.	Ra ref.
22905	*Houston Ship Channel Lighted Buoy 31 235 feet outside channel limit.*	29 23 44 N 94 49 04 W	**Fl G** 2.5s			Green.	

(1) No.	(2) Name and Location	(3) Position	(4) Characteristic	(5) Height	(6) Range	(7) Structure	(8) Remarks
			TEXAS - Eighth District				
22910	*- Lighted Buoy 32*	29 23 48 N 94 48 53 W	**Fl R** 2.5s		4	Red.	Ra ref.
22917	*Houston Ship Channel Lighted Buoy 33* 235 feet outside channel limit	29 24 25 N 94 49 24 W	**Fl G** 4s	17	4	Green.	
22922	- LIGHT 34	29 24 29 N 94 49 14 W	**Fl R** 4s	17	4	TR on pile.	
22925	- LIGHT 35 235 feet outside channel limit.	29 25 02 N 94 49 43 W	**Fl G** 6s	17	4	SG on pile.	Ra ref.
22926	- LIGHT 35A	29 25 24 N 94 49 54 W	**Fl G** 4s	17	4	SG on pile.	
22927	- WRECK LIGHT WR35B	29 25 22 N 94 50 01 W	**Q G**	17	3	SG on pile.	
	UPPER GALVESTON BAY (Chart 11327)						
	Houston Ship Channel						
22930	- LIGHT 36 235 feet outside channel limit.	29 25 06 N 94 49 30 W	**Fl R** 6s	17	4	TR on pile.	Ra ref.
22935	- LIGHT 37 235 feet outside channel limit.	29 25 38 N 94 50 01 W	**Fl G** 2.5s	17	4	SG on pile.	
22945	- LIGHT 38 235 feet outside channel limit.	29 25 42 N 94 49 51 W	**Fl R** 2.5s	17	4	TR on pile.	
22950	LOWER GALVESTON BAY INNER RANGE FRONT LIGHT	29 30 30 N 94 52 22 W	**Fl W** 2.5s (Day) **Fl G** 2.5s (Night) **Fl G** 2.5s	42 39 55	4	On piles.	DAY: Visible 2° each side of range line. NIGHT: Visible all around, higher intensity on range line.
22955	LOWER GALVESTON BAY INNER RANGE REAR LIGHT 1,564.3 yards, 336.2° from front light.		**Iso W** 6s (Day) **Iso G** 6s (Night)	116 119		On skeleton tower on piles.	Visible 2° each side of range line.
22957	LOWER GALVESTON BAY INNER RANGE REAR PASSING LIGHT		**Fl W** 4s	40	6	On same structure as Lower Galveston Bay Inner Range Rear Light.	
22960	- LIGHT 39 235 feet outside channel limit.	29 26 14 N 94 50 19 W	**Fl (2) G** 6s	17	4	SG on pile.	Ra ref.
22965	- LIGHT 40 235 feet outside channel limit.	29 26 18 N 94 50 09 W	**Fl (2) R** 6s	17	4	TR on pile.	Ra ref.
22970	- LIGHT 41 235 feet outside channel limit.	29 26 50 N 94 50 37 W	**Fl G** 2.5s	17	4	SG on pile.	
22975	- LIGHT 42 235 feet outside channel limit.	29 26 54 N 94 50 27 W	**Fl R** 2.5s	17	4	TR on pile.	Ra ref.
22980	- LIGHT 43 235 feet outside channel limit.	29 27 26 N 94 50 56 W	**Fl G** 4s	17	4	SG on pile.	Ra ref.
22985	- LIGHT 44 235 feet outside channel limit.	29 27 30 N 94 50 45 W	**Fl R** 4s	17	4	TR on pile.	Ra ref.

(1) No.	(2) Name and Location	(3) Position	(4) Characteristic	(5) Height	(6) Range	(7) Structure	(8) Remarks
			TEXAS - Eighth District				
22990	- LIGHT 45 235 feet outside channel limit.	29 28 03 N 94 51 14 W	**Fl G** 6s	17	4	SG on pile.	
22995	- LIGHT 46 235 feet outside channel limit.	29 28 07 N 94 51 04 W	**Fl R** 6s	17	4	TR on pile.	
23000	- LIGHT 47 235 feet outside channel limit.	29 28 39 N 94 51 32 W	**Fl G** 2.5s	17	4	SG on pile.	Ra ref.
23005	- LIGHT 48 235 feet outside channel limit.	29 28 43 N 94 51 22 W	**Fl R** 2.5s	17	4	TR on pile.	
23010	- LIGHT 49 235 feet outside channel limit.	29 29 15 N 94 51 50 W	**Fl (2) G** 6s	17	4	SG on pile.	
23015	- LIGHT 50 235 feet outside channel limit.	29 29 19 N 94 51 40 W	**Fl (2) R** 6s	17	4	TR on pile.	Ra ref.
23016.01	- LIGHT 1	29 31 48 N 94 48 57 W	**Fl G** 2.5s	17	3	SG on pile.	Ra ref.
23016.02	- Daybeacon 2	29 32 00 N 94 48 36 W				TR on pile.	Ra ref.
23016.03	- Daybeacon 3	29 32 13 N 94 48 21 W				SG on pile.	Ra ref.
23016.04	- Daybeacon 4	29 32 19 N 94 48 09 W				TR on pile.	Ra ref.
23016.05	- Daybeacon 5	29 32 37 N 94 47 47 W				SG on pile.	Ra ref.
23016.06	- LIGHT 7	29 32 50 N 94 47 26 W	**Fl G** 4s	17	4	SG on pile.	Ra ref.
23016.07	- Daybeacon 9	29 32 49 N 94 46 46 W				SG on pile.	Ra ref.
23016.08	- LIGHT 10	29 32 45 N 94 46 20 W	**Fl R** 2.5s	17	3	TR on pile.	Ra ref.
23020	- LIGHT 51 500 feet from the channel centerline.	29 29 33 N 94 52 00 W	**Q G**	17	4	SG on pile.	Ra ref.
23025	- LIGHT 52 500 feet from the channel centerline.	29 29 38 N 94 51 50 W	**Q R**	17	4	TR on pile.	Ra ref.
23033	- LIGHT 53	29 30 14 N 94 52 31 W	**Fl G** 2.5s	17	3	SG on pile.	
23038	- LIGHT 54	29 30 19 N 94 52 21 W	**Fl R** 2.5s	17	4	TR on pile.	Ra ref.
23039	Redfish Island Shoal South Daybeacon	29 30 19 N 94 53 09 W				NR on pile.	Ra ref.
23039.1	REDFISH ISLAND SHOAL LIGHT	29 31 26 N 94 53 39 W	**Fl W** 6s	17	5	NG on pile.	
23039.2	Redfish Island Shoal North Daybeacon	29 31 03 N 94 53 56 W				NG on pile.	Ra ref.
23040	UPPER GALVESTON BAY OUTER RANGE FRONT LIGHT	29 28 56 N 94 51 24 W	**Q G**	35		KRW on skeleton tower on piles.	Visible 2° each side of rangeline.

(1) No.	(2) Name and Location	(3) Position	(4) Characteristic	(5) Height	(6) Range	(7) Structure	(8) Remarks
			TEXAS - Eighth District				
23045	UPPER GALVESTON BAY OUTER RANGE REAR LIGHT 1,492 yards, 146° from front light.	29 41 11 N 94 58 54 W	**Iso G** 6s	65		KRW on skeleton tower on piles.	Visible 2° each side of rangeline.
23050	UPPER GALVESTON BAY INNER RANGE FRONT LIGHT	29 37 08 N 94 57 42 W	**Q W**	25		KRW on piles.	Visible only on rangeline.
23055	UPPER GALVESTON BAY INNER RANGE REAR LIGHT 1,600 yards, 326° from front light.	29 37 47 N 94 58 13 W	**Iso W** 6s	65		KRW on skeleton tower on piles.	Visible only on rangeline.
23060	- LIGHT 55	29 30 46 N 94 52 55 W	**Fl G** 4s	17	4	SG on pile.	Ra ref.
23073	- LIGHT 56	29 30 52 N 94 52 46 W	**Fl R** 4s	17	4	TR on pile.	Ra ref.
23090	- LIGHT 57 500 feet from the channel centerline.	29 31 19 N 94 53 21 W	**Fl G** 2.5s	17	4	SG on pile.	
23095	- LIGHT 58 500 feet from the channel centerline.	29 31 25 N 94 53 12 W	**Fl R** 2.5s	17	4	TR on pile.	Ra ref.
23100	- PIPELINE MARKER LIGHT A	29 31 06 N 94 53 12 W	**Q W**	13		On pile.	Private aid.
23105	- PIPELINE MARKER LIGHT B		**Q W**	13		On pile.	Private aid.
23110	- PIPELINE MARKER LIGHT C		**Q W**	13		On pile.	Private aid.
23115	- PIPELINE MARKER LIGHT D		**Q W**	13		On pile.	Private aid.
23120	- LIGHT 59 500 feet from the channel centerline.		**Fl (2) G** 6s	17	4	SG on pile.	Ra ref.
23125	- LIGHT 60 500 feet from the channel centerline.		**Fl (2) R** 6s	17	4	TR on pile.	Ra ref.
23130	- LIGHT 61 500 feet from the channel centerline.	29 32 23 N 94 54 10 W	**Fl G** 2.5s	17	4	SG on pile.	
23135	- LIGHT 62 500 feet from the channel centerline.	29 32 29 N 94 54 01 W	**Fl R** 2.5s	17	4	TR on pile.	Ra ref.
	South Boater Cut						
23136	- LIGHT 1 50 feet outside channel limit.	29 32 35 N 94 53 12 W	**Fl G** 4s	17	4	SG on pile.	Ra ref.
23136.3	- Daybeacon 3 50 feet outside channel limit.					SG on pile.	Ra ref.
23136.4	- Daybeacon 4 50 feet outside channel limit.					TR on pile.	Ra ref.
23136.5	- Daybeacon 5 50 feet outside channel limit.	29 32 24 N 94 54 39 W				SG on pile.	Ra ref.
23136.6	- Daybeacon 6 50 feet outside channel limit.					TR on pile.	Ra ref.

(1) No.	(2) Name and Location	(3) Position	(4) Characteristic	(5) Height	(6) Range	(7) Structure	(8) Remarks
			TEXAS - Eighth District				
23136.8	- LIGHT 8 50 feet outside channel limit.	29 32 25 N 94 55 05 W	**Fl R** 4s	17	3	TR on pile.	Ra ref.
	Houston Ship Channel						
23145	- LIGHT 63 500 feet from the channel centerline.	29 32 58 N 94 54 37 W	**Fl G** 4s	17	4	SG on pile.	
23150	- LIGHT 64 500 feet from the channel centerline.		**Fl R** 4s	17	4	TR on pile.	Ra ref.
23155	- LIGHT 65 500 feet from the channel centerline.	29 33 30 N 94 55 02 W	**Fl G** 6s	17	4	SG on pile.	
23160	- LIGHT 66 500 feet from the channel centerline.	29 33 36 N 94 54 53 W	**Fl R** 6s	17	4	TR on pile.	Ra ref.
23165	- LIGHT 67 500 feet from the channel centerline.	29 33 04 N 94 55 27 W	**Fl G** 2.5s	17	4	SG on pile.	Ra ref.
23170	- LIGHT 68 500 feet from the channel centerline.	29 34 09 N 94 55 18 W	**Fl R** 2.5s	17	4	TR on pile.	Ra ref.
23175	- LIGHT 69 500 feet from the channel centerline.	29 34 37 N 94 55 53 W	**Fl (2) G** 6s	17	5	SG on pile.	Ra ref.
23180	- LIGHT 70 500 feet from the channel centerline.	29 34 42 N 94 55 43 W	**Fl (2) R** 6s	17	4	TR on pile.	Ra ref.
23183	HOUSTON SHIP CHANNEL NORTH BOATER CUT LIGHT 1 50 feet outside channel limit.	29 35 31 N 94 55 06 W	**Fl G** 4s	17	3	SG on pile.	Ra ref.
23183.3	Houston Ship Channel North Boater Cut Daybeacon 3 50 feet outside channel limit.					SG on pile.	Ra ref.
23183.4	Houston Ship Channel North Boater Cut Daybeacon 4 50 feet outside channel limit.	29 35 16 N 94 55 35 W				TR on pile.	Ra ref.
23183.5	Houston Ship Channel North Boater Cut Daybeacon 5 50 feet outside channel limit.	29 34 44 N 94 56 25 W				SG on pile.	Ra ref.
23183.6	Houston Ship Channel North Boater Cut Daybeacon 6 50 feet outside channel limit.	29 34 46 N 94 56 27 W				TR on pile.	Ra ref.
23183.8	HOUSTON SHIP CHANNEL NORTH BOATER CUT LIGHT 8 50 feet outside channel light.	29 34 32 N 94 56 50 W	**Fl R** 4s	17	3	TR on pile.	Ra ref.
23185	- LIGHT 71 500 feet from the channel centerline.	29 35 09 N 94 56 18 W	**Fl G** 2.5s	17	4	SG on pile.	Ra ref.
23190	- LIGHT 72 500 feet from the channel centerline.	29 35 15 N 94 56 08 W	**Fl R** 2.5s	17	4	TR on pile.	Ra ref.
23195	HOUSTON SHIP CHANNEL LIGHT 73 500 feet from the channel centerline.	29 35 42 N 94 56 43 W	**Fl G** 4s	17	4	SG on pile.	Ra ref.

(1) No.	(2) Name and Location	(3) Position	(4) Characteristic	(5) Height	(6) Range	(7) Structure	(8) Remarks
			TEXAS - Eighth District				
23200	- LIGHT 74 500 feet from the channel centerline.	29 35 48 N 94 56 34 W	**Fl R** 4s	17	4	TR on pile.	Ra ref.
23205	- LIGHT 75 500 feet from the channel centerline.		**Q G**	17	4	SG on pile.	Ra ref.
23210	- LIGHT 76 500 feet from the channel centerline.	29 36 31 N 94 57 07 W	**Q R**	17	4	TR on pile.	Ra ref.
23215	MORGANS POINT APPROACH OUTER RANGE FRONT LIGHT	29 35 47 N 94 56 56 W	**Fl W** 2.5s **Fl W** 2.5s **(Day)** **Fl G** 2.5s **(Day)**	42 38 40	5	KRW on skeleton tower on piles.	Visible 2° each side of rangeline.
23220	MORGANS POINT APPROACH OUTER RANGE REAR LIGHT 2,361 yards, 161.7° from front light.		**Iso W** 6s **(Day)** **Iso G** 6s **(Night)**	108 110		KRW on skeleton tower on piles.	Visible 2° each side of rangeline.
23221	MORGANS POINT APPROACH OUTER RANGE REAR PASSING LIGHT		**Fl W** 4s	38	6	On same structure as Morgans Point Approach Outer Range Rear Light.	
	Five Mile Cut						
23222	- Buoy 2	29 36 30 N 94 57 06 W				Red nun.	
23223	- Buoy 4					Red nun.	
23224	- Buoy 6					Red nun.	
23225	Five Mile Cut Daybeacon 7	29 36 42 N 94 55 18 W				SG on pile.	
	Bayport Ship Channel						
23230	- OUTER RANGE FRONT LIGHT	29 36 52 N 94 57 07 W	**Q G**	25		KRW on skeleton tower on piles.	Visible 2° each side of rangeline.
23233	- OUTER RANGE FRONT PASSING LIGHT		**Fl W** 4s	14	5	On same structure as Bayport Ship Channel Outer Range Front Light.	
23235	- OUTER RANGE REAR LIGHT 1,400 yards, 88.9° from front light.		**Iso G** 6s	60		KRW on skeleton tower on piles.	Visible 2° each side of rangeline.
23237	- OUTTER RANGE REAR PASSING LIGHT		**Fl W** 4s	14	5	On same structure as Bayport Ship Channel Outer Range Rear Light.	
23240	- Buoy 1	29 36 36 N 94 57 18 W				Green can.	
23245	BAYPORT SHIP CHANNEL JUNCTION LIGHT B 500 feet from the channel centerline.	29 37 10 N 94 57 33 W	**Fl (2+1) G** 6s	17	4	JG on pile.	Ra ref.
23250	- LIGHT 2		**Fl R** 2.5s	17	4	TR on pile.	
23255	- BAYPORT SHIP CHANNEL INNER RANGE FRONT LIGHT	29 36 47 N 95 01 30 W	**Iso G** 2s	25		KRW on pile.	

(1) No.	(2) Name and Location	(3) Position	(4) Characteristic	(5) Height	(6) Range	(7) Structure	(8) Remarks
			TEXAS - Eighth District				
23260	- BAYPORT SHIP CHANNEL INNER RANGE REAR LIGHT 1200 yards, 268.9° from front light.	29 36 47 N 95 02 11 W	**Oc G** 4s	71		KRW on skeleton tower.	Visible only on the channel line.
23265	- LIGHT 3		**Fl G** 2.5s	17	4	SG on pile.	Ra ref.
23270	- LIGHT 4		**Fl R** 2.5s	17	4	TR on pile.	Ra ref.
23275	- LIGHT 5		**Fl G** 4s	17	4	SG on pile.	
23280	- LIGHT 6		**Fl R** 4s	17	4	TR on pile.	
23285	- LIGHT 7		**Fl G** 6s	17	4	SG on pile.	Ra ref.
23290	- LIGHT 8		**Fl R** 2.5s	17	4	TR on pile	
23295	- LIGHT 9		**Fl G** 2.5s	17	4	SG on pile.	
23297	- LIGHT 11	29 36 45 N 95 00 59 W	**Fl G** 4s	17	4	SG on pile.	Ra ref.
	Houston Ship Channel						
23300	- Buoy 76A 500 feet from the channel centerline.					Red nun.	
23305	- LIGHT 78 500 feet from channel centerline.	29 37 13 N 94 57 23 W	**Fl R** 4s	17	4	TR on pile.	Ra ref.
23310	HOUSTON SHIP CHANNEL LIGHT 81 500 feet from the channel centerline.	29 37 54 N 94 57 50 W	**Fl G** 2.5s	17	4	SG on pile.	
23315	- LIGHT 82 500 feet from the channel centerline.	29 37 57 N 94 57 40 W	**Fl R** 2.5s	17	4	TR on pile.	Ra ref.
23320	- LIGHT 83 500 feet from the channel centerline.	29 38 30 N 94 58 04 W	**Fl G** 4s	17	4	SG on pile.	
23325	- LIGHT 84 500 feet from the channel centerline.	29 38 33 N 94 57 53 W	**Fl R** 4s	17	4	TR on pile.	
23330	- LIGHT 85 500 feet from the channel centerline.		**Fl G** 6s	17	4	SG on pile.	Ra ref.
23335	- LIGHT 86 500 feet from channel centerline.		**Fl R** 6s	17	4	TR on dolphin.	Ra ref.
	HOUSTON SHIP CHANNEL (Chart 11328)						
	Houston Ship Channel						
23340	HOUSTON SHIP CHANNEL LIGHT 87 500 feet from the channel centerline.	29 39 45 N 94 58 32 W	**Fl G** 2.5s	17	4	SG on pile.	Ra ref.
23343	- LIGHT 88 500 feet from the channel centerline.	29 39 48 N 94 58 22 W	**Fl R** 2.5s	17	4	TR on pile.	
23345	- LIGHT 89	29 40 21 N 94 58 45 W	**Fl (2) G** 6s	17	5	SG on pile.	Ra ref.
23347	-LIGHT 89A 125 feet outside channel limit.	29 40 37 N 94 58 51 W	**Fl G** 4s	17	4	SG on pile.	

(1) No.	(2) Name and Location	(3) Position	(4) Characteristic	(5) Height	(6) Range	(7) Structure	(8) Remarks
			TEXAS - Eighth District				
23350	- LIGHT 90 500 feet from the channel centerline.		**Fl (2) R** 6s	17	4	TR on pile.	Ra ref.
23352	-LIGHT 90A 500 feet from the channel centerline.		**Fl R** 4s	17	4	TR on pile.	
23355	MORGANS POINT APPROACH INNER RANGE FRONT LIGHT	29 41 23 N 94 59 03 W	**Fl W** 2.5s **Fl W** 2.5s **(Day)** **Fl G** 2.5s **(Night)**	26 24 21	5	KRW on skeleton tower on piles.	Visible all around; higher intensity on the rangeline.
23360	MORGANS POINT APPROACH INNER RANGE REAR LIGHT 3,106 yards, 341.7° from front light.		**Iso W** 6s **Iso G** 6s	93 96		KRW on skeleton tower.	Visible only on the rangeline.
23375	- LIGHT 91	29 40 58 N 94 58 59 W	**Fl G** 2.5s	17	3	SG on dolphin.	Ra ref.
23377	-LIGHT 92 500 feet from the channel centerline.		**Fl R** 2.5s	17	4	TR on pile.	
23380	BARBOURS CUT CROSSING RANGE FRONT LIGHT	29 40 42 N 94 58 42 W	**Q R**	25		KRW on skeleton tower on concrete block.	For downbound traffic. Visible 2° each side of rangeline.
23385	BARBOURS CUT CROSSING RANGE REAR LIGHT 223 yards, 146.8° from front light.		**Iso R** 6s	50		KRW on skeleton tower.	Visible 2° each side of rangeline.
	Cedar Bayou Channel						
23390	- Daybeacon 2					TR on pile.	Ra ref.
23395	- Buoy 4					Red nun.	
23400	- Daybeacon 6					TR on pile.	Ra ref.
23405	- Buoy 8					Red nun.	
23410	- Daybeacon 10					TR on pile.	Ra ref.
23415	- Buoy 12					Red nun.	
23420	- LIGHT 14 50 feet outside channel limit.	29 41 18 N 94 57 54 W	**Fl R** 4s	17	4	TR on pile.	Ra ref.
23425	- Daybeacon 16					TR on pile.	Ra ref.
23430	- Daybeacon 18					TR on pile.	Ra ref.
23435	- Daybeacon 20					TR on pile.	Ra ref.
23440	- Daybeacon 22					TR on pile.	Ra ref.
23445	- LIGHT 23	29 40 41 N 94 56 27 W	**Fl G** 4s	17	4	SG on pile.	
23450	- Daybeacon 24					TR on pile.	Ra ref.
23455	- Daybeacon 25					SG on pile.	
23460	- Daybeacon 26					TR on pile.	Ra ref.
23465	- Daybeacon 27					SG on pile.	Ra ref.
23470	- Daybeacon 28					TR on pile.	Ra ref.
23475	- Daybeacon 29					SG on pile.	Ra ref.

(1) No.	(2) Name and Location	(3) Position	(4) Characteristic	(5) Height	(6) Range	(7) Structure	(8) Remarks
			TEXAS - Eighth District				
23480	- LIGHT 30		**Fl R** 4s	17	3	TR on pile.	Ra ref.
23485	- LIGHT 31		**Fl G** 4s	17	4	SG on pile.	Ra ref.
23490	- Daybeacon 33					SG on pile.	Ra ref.
23495	- Daybeacon 35					SG on pile.	Ra ref.
23500	- LIGHT 37		**Fl G** 6s	17	4	SG on pile.	
23505	- Daybeacon 38					TR on pile.	Ra ref.
23510	- Daybeacon 39					SG on pile.	
23515	- Daybeacon 40					TR on pile.	Ra ref.
23520	- Daybeacon 42					TR on pile.	Ra ref.

Section 18

Houston Ship Channel to Trinity Bay

(1) No.	(2) Name and Location	(3) Position	(4) Characteristic	(5) Height	(6) Range	(7) Structure	(8) Remarks
			TEXAS - Eighth District				
	HOUSTON SHIP CHANNEL (Chart 11328)						
	Houston Ship Channel						
23525	BARBOURS CUT JUNCTION LIGHT BC	29 41 12 N 94 59 12 W	**Fl (2+1) G** 6s	17	4	JG on pile.	Ra ref.
23530	- LIGHT 93 125 feet outside channel limit.		**Fl G** 4s	17	4	SG on pile.	
23535	UPPER MORGANS POINT INBOUND RANGE FRONT LIGHT	29 42 05 N 95 00 02 W	**Q G**	20		KRW on dolphin.	Visible only on the rangeline.
23536	UPPER MORGANS POINT RANGE FRONT PASSING LIGHT	29 42 05 N 95 00 02 W	**Fl W** 4s	15	3	On same structure as Upper Morgans Point Inbound Range Front Light.	
23540	UPPER MORGANS POINT INBOUND RANGE REAR REAR LIGHT 234 yards, 312.6° from front light.		**Iso G** 6s	35		KRW on skeleton tower on piles.	Visible on range line only.
23545	UPPER MORGANS POINT OUTBOUND RANGE FRONT LIGHT	29 41 00 N 94 58 45 W	**Q R**	20	5	KRW on skeleton tower on piles.	Visible all around, higher intensity on rangeline. Ra ref.
23550	UPPER MORGANS POINT OUTBOUND RANGE REAR LIGHT 154 yards, 132.6° from front light.		**Iso R** 6s	37		KRW on skeleton tower on pile platform.	Visible on range line only.
23556	- LIGHT 94 150 feet outside the channel limit.	29 41 23 N 94 59 06 W	**Fl R** 4s	17	4	TR on pile.	Ra ref.
23560	- LIGHT 95 100 feet outside channel limit.	29 41 34 N 94 59 31 W	**Fl G** 6s	17	4	SG on pile.	
23562	- LIGHT 96 120 feet outside the channel limit.	29 41 39 N 94 59 25 W	**Fl R** 6s	17	4	TR on pile.	Ra ref.
23565	- LIGHT 97 120 feet outside channel limit.		**Fl G** 2.5s	17	4	SG on pile.	
23567	-LIGHT 98 150 feet outside channel limit.	29 41 55 N 94 59 46 W	**Fl R** 2.5s	17	4	TR on pile	
23575	- LIGHT 99 100 feet outside channel limit.		**Fl G** 4s	17	4	SG on pile.	Ra ref.
23577	-LIGHT 100 150 feet outside channel limit.	29 42 01 N 94 59 58 W	**Fl R** 4s	17	4	TR on pile.	
	Baytown Marina Channel						
23580	- Daybeacon 1					SG on pile.	Private aid.
23585	- Daybeacon 2					TR on pile.	Private aid.
23590	- Daybeacon 3					SG on pile.	Private aid.
23595	- Daybeacon 4					TR on pile.	Private aid.

(1) No.	(2) Name and Location	(3) Position	(4) Characteristic	(5) Height	(6) Range	(7) Structure	(8) Remarks
			TEXAS - Eighth District				
23600	- Daybeacon 5					SG on pile.	Private aid.
23605	- Daybeacon 6					TR on pile.	Private aid.
23610	- Daybeacon 7					SG on pile.	Private aid.
23615	- Daybeacon 8					TR on pile.	Private aid.
23620	- Daybeacon 9					SG on pile.	Private aid.
23625	- Daybeacon 10					TR on pile.	Private aid.
23630	- Daybeacon 11					SG on pile.	Private aid.
23635	- Daybeacon 12					TR on pile.	Private aid.
23640	- Daybeacon 13					SG on pile.	Private aid.
	Baytown Goose Creek Channel						
23645	- Daybeacon 1					SG on pile.	Private aid.
23650	- Daybeacon 2					TR on pile.	Private aid.
23655	- Daybeacon 3					SG on pile.	Private aid.
23660	- Daybeacon 4					TR on pile.	Private aid.
23665	- Daybeacon 5					SG on pile.	Private aid.
23670	- Daybeacon 6					TR on pile.	Private aid.
23675	- Daybeacon 7					SG on pile.	Private aid.
23680	- Daybeacon 8					TR on pile.	Private aid.
23685	- Daybeacon 9					SG on pile.	Private aid.
23690	- Daybeacon 10					TR on pile.	Private aid.
23695	- Daybeacon 11					SG on pile.	Private aid.
23700	- Daybeacon 12					TR on pile.	Private aid.
23705	- Daybeacon 13					SG on pile.	Private aid.
23710	- Daybeacon 14					TR on pile.	Private aid.
23715	- Daybeacon 15	29 42 27 N 94 59 29 W				SG on pile.	Private aid.
23720	- Daybeacon 16					TR on pile.	Private aid.
23725	- Daybeacon 17					SG on pile.	Private aid.
23730	- Daybeacon 18					TR on pile.	Private aid.
23735	- Daybeacon 19	29 42 31 N 94 59 34 W				SG on pile.	Private aid.
23740	- Daybeacon 20					TR on pile.	Private aid.
23745	- Daybeacon 21					SG on pile.	Private aid.
23750	- Daybeacon 22					TR on pile.	Private aid.
23755	- Daybeacon 23					SG on pile.	Private aid.
23760	- Daybeacon 24					TR on pile.	Private aid.
23765	- Daybeacon 25					SG on pile.	Private aid.

(1) No.	(2) Name and Location	(3) Position	(4) Characteristic	(5) Height	(6) Range	(7) Structure	(8) Remarks
			TEXAS - Eighth District				
23770	- Daybeacon 26					TR on pile.	Private aid.
23775	- Daybeacon 27					SG on pile.	Private aid.
23780	- Daybeacon 28					TR on pile.	Private aid.
23785	- Daybeacon 29					SG on pile.	Private aid.
23790	- Daybeacon 30					TR on pile.	Private aid.
	Baytown Marina Channel						
23795	- Daybeacon 14					TR on pile.	Private aid.
23800	- Daybeacon 15					SG on pile.	Private aid.
23805	- Daybeacon 16					TR on pile.	Private aid.
23810	- Daybeacon 17					SG on pile.	Private aid.
23815	- Daybeacon 18					TR on pile.	Private aid.
23820	- Daybeacon 19					SG on pile.	Private aid.
	Houston Ship Channel						
23825	LOWER RED LIGHT BEND INBOUND RANGE FRONT LIGHT	29 42 08 N 95 01 01 W	**Q G**	19		KRW on skeleton tower on piles.	Visible all around, higher intensity on rangeline.
23830	LOWER RED LIGHT BEND INBOUND RANGE REAR LIGHT 70 yards, 276.8° from front light.		**Iso G** 6s	29		KRW on skeleton tower on piles.	Visible each side of rangeline.
23835	LOWER RED LIGHT BEND OUTBOUND RANGE FRONT LIGHT	29 41 58 N 94 59 51 W	**Q R**	19		KRW on skeleton tower on piles.	Visible all around; higher intensity on rangeline.
23840	LOWER RED LIGHT BEND OUTBOUND RANGE REAR LIGHT 174 yards, 096.8° from front light.		**Iso R** 6s	29		KRW on skeleton tower on piles.	Visible all around; higher intensity on rangeline.
23842	-LIGHT 101 120 feet outside channel limit.	29 41 59 N 95 00 24 W	**Fl G** 6s	17	4	SG on pile.	
23846	-LIGHT 102 200 feet outside channel limit.	29 42 08 N 95 00 21 W	**Fl R** 6s	17	4	TR on pile.	
23851	-LIGHT 101A 120 feet outside channel limit.	29 42 01 N 95 00 46 W	**Fl G** 4s	17	4	SG on pile.	
23852	-LIGHT 102A 120 feet outside channel limit.	29 42 11 N 95 00 46 W	**Fl R** 4s	17	4	TR on pile.	
	HOUSTON SHIP CHANNEL (Chart 11329)						
	Houston Ship Channel						
23855	- LIGHT 103	29 42 15 N 95 01 10 W	**Fl G** 2.5s	17	4	SG on pile.	
23860	HI-PORT INDUSTRIES MOORING FACILITY LIGHTS (2)	29 47 36 N 95 03 24 W	**Fl R** 2.5s	8		On pilings.	Private aids.
	San Jacinto Bay Barge Channel						
23865	- Daybeacon 1	29 42 12 N 95 01 12 W				SG on pile.	Private aid.

(1) No.	(2) Name and Location	(3) Position	(4) Characteristic	(5) Height	(6) Range	(7) Structure	(8) Remarks
			TEXAS - Eighth District				
23870	- Daybeacon 3					SG on pile.	Private aid.
23875	- Daybeacon 4					TR on pile.	Private aid.
23880	- Daybeacon 5					SG on pile.	Private aid.
23885	- Daybeacon 6					TR on pile.	Private aid.
23890	- Daybeacon 8					TR on pile.	Private aid.
23895	- Daybeacon 10					TR on pile.	Private aid.
23900	- Daybeacon 12					TR on pile.	Private aid.
23905	- Daybeacon 14					TR on pile.	Private aid.
23910	- Daybeacon 15					SG on pile.	Private aid.
23915	- Daybeacon 16					TR on pile.	Private aid.
23920	- Daybeacon 18					TR on pile.	Private aid.
23925	- Daybeacon 20					TR on pile.	Private aid.
23930	- Daybeacon 22					TR on pile.	Private aid.
23935	- Daybeacon 23					SG on pile.	Private aid.
23940	- Daybeacon 24					TR on pile.	Private aid.
23945	- Daybeacon 25					SG on pile.	Private aid.
23950	- Daybeacon 26					TR on pile.	Private aid.
23955	- Daybeacon 27					SG on pile.	Private aid.
23960	- Daybeacon 28					TR on pile.	Private aid.
	Houston Ship Channel						
23985	- LIGHT 104	29 42 22 N 95 01 02 W	**Fl R** 2.5s	17	4	TR on pile.	
23987	- LIGHT 105 100 feet outside the channel limit.	29 42 30 N 95 01 17 W	**Fl G** 4s	17	4	SG on pile.	Ra ref.
23990	- LIGHT 106	29 42 31 N 95 01 08 W	**Fl R** 4s	17	3	TR on pile.	
23995	- LIGHT 107 130 feet outside the channel limit.		**Fl G** 6s	17	5	SG on pile.	Ra ref.
24000	- LIGHT 108 130 feet outside the channel limit.	29 42 52 N 95 01 10 W	**Fl R** 6s	17	4	TR on pile.	
24005	UPPER RED LIGHT BEND INBOUND RANGE FRONT LIGHT	29 43 30 N 95 01 12 W	**Q R**	68		KRW on skeleton tower on piles.	For upbound traffic. Visible 2° each side of rangeline.
24010	UPPER RED LIGHT BEND INBOUND RANGE REAR LIGHT 1022 yards, 000.5° from front light.		**Oc R** 4s	145		KRW on skeleton tower on concrete block.	Visible 2° each side of rangeline Lighted throughout 24 hours.
24015	UPPER RED LIGHT BEND OUTBOUND RANGE FRONT LIGHT	29 42 19 N 95 01 16 W	**Q R**	17	5	KRW on skeleton tower on piles.	Visible all around; higher intensity on rangeline.

(1) No.	(2) Name and Location	(3) Position	(4) Characteristic	(5) Height	(6) Range	(7) Structure	(8) Remarks
			TEXAS - Eighth District				
24020	UPPER RED LIGHT BEND OUTBOUND RANGE REAR LIGHT 215 yards, 180° from front light.		**Iso R** 6s **Iso R** 6s	27 25	4	KRW on skeleton tower on piles. On same structure as Lower Red Light Bend Inbound Range Front Light.	Visible on range line only. Visible all around; higher intesity on rangeline.
24025	- LIGHT 109 100 feet outside the channel limit.	29 43 15 N 95 01 20 W	**Fl G** 4s	17	5	SG on pile.	
24026	- LIGHT 110 215 feet outside the channel limit.	29 43 12 N 95 01 09 W	**Fl R** 4s	17	4	TR on pile.	Ra ref.
24027	Exxon Black Duck Bay Obstruction Buoy	29 43 18 N 95 00 48 W				NW with orange band, orange diamond, worded DANGER.	Marks submerged obstruction. Private aid.
24029	- LIGHT 109A 100 feet outside channel limit.	29 43 25 N 95 01 24 W	**Fl G** 6s	17	4	SG on pile.	Ra ref.
24030	- Buoy 110A					Red nun.	
24035	- LIGHT 111	29 43 39 N 95 01 38 W	**Fl G** 2.5s	17	4	SG on pile.	Ra ref.
24045	EXXON DOCK 2 LIGHT	29 43 37 N 95 01 18 W	**Fl R** 2.5s	20		On pilings.	Private aid.
24050	EXXON DOCK 5 LIGHT	29 43 39 N 95 01 23 W	**Fl R** 2.5s	22		On pilings.	Private aid.
24055	BAYTOWN BEND RANGE FRONT LIGHT	29 43 54 N 95 01 45 W	**Q R**	17	4	KRW on skeleton tower on piles.	Visible all around, higher intensity on rangeline.
24060	BAYTOWN BEND RANGE REAR LIGHT 200 yards, 319.0° from front light.		**Iso R** 6s	25		KRW on skeleton tower on piles.	Visible all around; higher intensity on rangeline. Ra ref.
24066	BAYTOWN BEND TOWER OBSTRUCTION LIGHT A	29 43 40 N 95 01 41 W	**Q W**	11		On base of lattice tower.	Private aid.
24070	BAYTOWN BEND TOWER OBSTRUCTION LIGHT B		**Q W**	12		On base of tower.	Private aid.
24072	BAYTOWN BEND TOWER OBSTRUCTION LIGHT C	29 43 52 N 95 01 35 W	**Q W**	12		On base of lattice tower.	Private aid.
24074	BAYTOWN BEND TOWER OBSTRUCTION LIGHT D	29 43 51 N 95 01 29 W	**Q W**	12		On base of lattice tower.	Private aid.
24075	LOWER PEGGY'S LAKE INBOUND RANGE FRONT LIGHT	29 43 57 N 95 03 08 W	**Q R**	25		KRW on skeleton tower on piles.	Visible 2° each side of rangeline.
24080	LOWER PEGGY'S LAKE INBOUND RANGE REAR LIGHT 216 yards, 276.9° from front light.	29 43 58 N 95 03 16 W	**Iso R** 6s	40		KRW on skeleton tower on block. On same structure as Lower Crossover Outbound Range Rear Light.	Visible 2° each side of rangeline.
24085	LOWER PEGGY'S LAKE OUTBOUND RANGE FRONT LIGHT	29 43 46 N 95 01 29 W	**Q R**	45		KRW on skeleton tower on piles.	For downbound traffic. Visible all around; higher intensity on rangeline.
24090	LOWER PEGGY'S LAKE OUTBOUND RANGE REAR LIGHT 596 yards, 095.5° from front light.		**Oc R** 4s	99		KRW on skeleton tower on concrete block.	Visible all around, higher intensity on rangeline. Lighted throughout 24 hours.
24096.05	*-Lighted Buoy 112*	29 43 49 N 95 01 36 W	**Fl R** 4s		3	Red.	
24100.04	- LIGHT 111A 130 feet oputside channel limit.	29 43 44 N 95 01 53 W	**Fl G** 2.5s	17	4	SG on pile.	Ra ref.

(1) No.	(2) Name and Location	(3) Position	(4) Characteristic	(5) Height	(6) Range	(7) Structure	(8) Remarks
			TEXAS - Eighth District				
24100.05	- LIGHT 112A 125 feet outside the channel limit.	29 43 53 N 95 01 56 W	**Fl R** 2.5s	17	4	TR on pile.	Ra ref.
24102	- LIGHT 113 110 feet outside channel limit.	29 43 46 N 95 02 16 W	**Fl G** 4s	17	4	SG on pile.	Ra ref.
24105.05	- LIGHT 114 120 feet outside the channel limit.	29 43 56 N 95 02 16 W	**Fl R** 4s	17	4	TR on pile.	Ra ref.
24106	- LIGHT 114A 120 feet outside the channel limit.	29 43 56 N 95 02 27 W	**Fl R** 6s	17	4	TR on pile.	Ra ref.
24107	- LIGHT 113B 135 feet outside channel limit.	29 43 49 N 95 02 38 W	**Fl G** 4s	17	4	SG on pile.	Ra ref.
24107.1	- LIGHT 113C 152 feet outside channel limit.	29 43 51 N 95 02 50 W	**Fl G** 6s	17	4	SG on pile.	
24108	- LIGHT 114B 240 feet outside the channel limit.	29 43 57 N 95 02 38 W	**Fl R** 4s	17	4	TR on pile.	Ra ref.
24130	- LIGHT 115 118 feet outside channel limit.	29 43 56 N 95 02 00 W	**Fl G** 2.5s	17	4	SG on pile.	
24140	- LIGHT 116 112 feet outside channel limit.		**Fl R** 2.5s	17	4	TR on pile.	Ra ref.
24147	UPPER PEGGY'S LAKE INBOUND RANGE FRONT LIGHT	29 44 25 N 95 03 41 W	**Q R**	25		KRW on skeleton tower on pile.	Visible all around; higher intensity on rangeline.
24150	UPPER PEGGY'S LAKE INBOUND RANGE REAR LIGHT 198 yards, 302.9° from front light.		**Iso R** 6s	35		KRW on skeleton tower on piles.	Visible 4° each side of rangeline.
24155	UPPER PEGGY'S LAKE OUTBOUND RANGE FRONT LIGHT	29 43 47 N 95 02 39 W	**Q R**	25		KRW on skeleton tower on piles.	Visible all around; higher intensity on rangeline.
24157	EXXON GOAT ISLAND DOCK LIGHT	29 44 06 N 95 02 42 W	**Fl R** 2.5s	8		On. pile.	Private aid.
24160	UPPER PEGGY'S LAKE OUTBOUND RANGE REAR LIGHT 225 yards, 122.9° from front light.		**Iso R** 6s	35		KRW on skeleton tower on pile.	Visible 2° each side of rangeline.
24164	- LIGHT 117 125 feet outside channel limit.	29 44 09 N 95 03 24 W	**Q G**	17	4	SG on pile.	
24170	- LIGHT 118 120 feet outside channel limit.		**Q R**	17	4	TR on pile.	Ra ref.
24172	- LIGHT 117A 126 feet outside channel limit.	29 44 16 N 95 03 32 W	**Fl G** 4s	17	4	SG on pile.	
24173	- LIGHT 119 131 feet outside channel limit.	29 44 24 N 95 03 38 W	**Fl G** 2.5s	17	4	SG on pile.	
24195	- LIGHT 120 125 feet outside channel limit.		**Fl R** 2.5s	17	4	TR on pile.	Ra ref.
24199	- LIGHT 121 198 feet outside channel limit.	29 44 41 N 95 03 49 W	**Fl G** 4s	17	4	SG on pile.	
24201	- LIGHT 121A 135 feet outside channel limit.	29 45 08 N 95 04 02 W	**Fl G** 2.5s	17	4	SG on pile.	

(1) No.	(2) Name and Location	(3) Position	(4) Characteristic	(5) Height	(6) Range	(7) Structure	(8) Remarks
			TEXAS - Eighth District				
24205	- LIGHT 122 137 feet outside the channel limit.		**Fl R** 4s	17	4	TR on pile.	Ra ref.
24206	- LIGHT 122A 195 feet outside channel limit.	29 45 12 N 95 03 52 W	**Fl R** 2.5s	17	4	TR on pile.	
24210	CROSSOVER INBOUND RANGE FRONT LIGHT	29 45 36 N 95 04 10 W	**Q G**	30		KRW on skeleton tower on piles. On same structure as Lynchburg Outbound Range Front Light.	Visible only on the rangeline.
24210.01	CROSSOVER INBOUND RANGE FRONT PASSING LIGHT 311 feet outside channel limit.	29 45 36 N 95 04 10 W	**Q R**	10	3	KRW on skeleton tower on piles. On same structure as Lynchburg Outbound Range Front Light.	
24212	TEPPCO BARGE DOCK LIGHT	29 44 53 N 95 04 01 W	**Fl G** 2.5s	8		On dolphin.	Private aid.
24215	CROSSOVER INBOUND RANGE REAR LIGHT 552 yards, 335.4° from front light.		**Iso G** 6s	50		KRW on skeleton tower on piles.	Visible only on the rangeline.
24222	CROSSOVER OUTBOUND RANGE FRONT LIGHT	29 44 07 N 95 03 26 W	**Q R**	30		KRW on skeleton tower on piles.	Visible 4° each side of rangeline.
24225	CROSSOVER OUTBOUND RANGE REAR LIGHT 635 yards, 155° from front light.		**Iso R** 6s	50		KRW on skeleton tower on piles. On same structure as Peggy's Lake Inbound Range Rear Light.	Visible 2° each side of rangeline.
24229	- LIGHT 123 108 feet outside channel limit.	29 45 17 N 95 04 07 W	**Fl G** 6s	17	4	SG on pile.	
24236	- LIGHT 124 122 feet outside channel limit.	29 45 21 N 95 03 58 W	**Fl R** 6s	17	4	TR on pile.	
24257	- LIGHT 124A 114 feet outside channel limit.		**Fl R** 2.5s	17	4	TR on pile.	
24260	- LIGHT 125 83 feet outside channel limit.		**Q G**	17	4	SG on pile.	Ra ref.
24269	- LIGHT 125A 102 feet outside channel limit.	29 45 34 N 95 04 27 W	**Fl G** 2.5s	17	4	SG on pile.	
24270	- LIGHT 126 167 feet outside channel limit.		**Q R**	17	4	TR on pile.	Ra ref.
24272	- LIGHT 126A 173 feet outside channel limit.	29 45 41 N 95 04 22 W	**Fl R** 2.5s	17	4	TR on pile.	
24275	LYNCHBURG INBOUND RANGE FRONT LIGHT	29 45 57 N 95 04 57 W	**Q R**	17		KRW on skeleton tower on piles.	Visible all around; higher intensity on rangeline.
24280	LYNCHBURG INBOUND RANGE REAR LIGHT 247 yards, 303.6° from front light.		**Iso R** 6s	37		KRW on skeleton tower on piles.	Visible 4° each side of rangeline.
24285	LYNCHBURG OUTBOUND RANGE FRONT LIGHT	29 45 20 N 95 03 55 W	**Q G**	25		KRW on skeleton tower on piles. On same structure as Crossover Inbound Range Front Light.	Visible 4° each side of rangeline.
24290	LYNCHBURG OUTBOUND RANGE REAR LIGHT 180 yards, 123.6° from front light.		**Iso G** 6s	35		KRW on skeleton tower on piles.	Visible 4° each side of rangeline.
24295	CIW A PIPELINE LIGHT A	29 45 36 N 95 04 36 W	**Fl G** 2.5s	6		On dolphin.	Private aid.
24300	CIW A PIPELINE LIGHT B		**Fl G** 2.5s	11		On 40 foot diameter steel dolphin.	Private aid.

(1) No.	(2) Name and Location	(3) Position	(4) Characteristic	(5) Height	(6) Range	(7) Structure	(8) Remarks
			TEXAS - Eighth District				
24305	SAN JACINTO JUNCTION LIGHT SJ	29 45 54 N 95 04 54 W	**Fl (2+1) R** 6s	17	4	JR on pile.	Ra ref.
	San Jacinto River						
	Due to frequently changing conditions, positions of buoys are not listed.						
24310	- Buoy 2					Red nun.	
24315	- Buoy 4					Red nun.	
24325	- Buoy 6					Red nun.	
24332	- Buoy 8					Red nun.	
24340	- Buoy 10					Red nun.	
24342	SOUTHWEST SHIPYARD DOLPHIN LIGHTS (2)	29 44 24 N 95 04 00 W	**Fl G** 2.5s	14		On dolphin.	Private aid.
24345	- Buoy 11					Green can.	
24355	- Buoy 13					Green can.	
24360	- Buoy 14					Red nun.	
24365	*- Lighted Buoy 15*		**Fl G** 2.5s			Green.	
24370	- Buoy 16					Red nun.	
24375	*- Lighted Buoy 17*		**Fl G** 4s			Green.	
24377	- Buoy 18					Red nun.	
24380	- Buoy 19					Green can.	
24382	- Buoy 20					Red nun.	
24384	- Buoy 20A					Red nun.	
24385	- Buoy 21					Green can.	
24387	- Buoy 22					Red nun.	
24390	- Buoy 23					Green can.	
24392	- Buoy 24					Red nun.	
24395	- Buoy 25					Green can.	
24397	- Buoy 26					Red nun.	
24400	- Buoy 27					Green can.	
24402	- Buoy 29					Green can.	
24404	- Buoy 31					Green can.	
24404.1	- Buoy 32					Red nun.	
	Houston Ship Channel						
24405	- LIGHT 127 50 feet outside 12 foot curve.		**Fl G** 4s	17	4	SG on pile.	
24410	- LIGHT 128 170 feet outside channel limit.		**Fl R** 2.5s	17	4	TR on pile.	Ra ref.
24415	OLD RIVER TRANSMISSION TOWER LIGHT A	29 45 54 N 95 05 18 W	**Fl R** 2.5s			On transmission tower.	Private aid.

(1) No.	(2) Name and Location	(3) Position	(4) Characteristic	(5) Height	(6) Range	(7) Structure	(8) Remarks
			TEXAS - Eighth District				
24420	OLD RIVER TRANSMISSION TOWER LIGHT B	29 45 48 N 95 05 18 W	**Fl G** 2.5s			On transmission tower.	Private aid.
24425	- LIGHT 129 50 feet outside 12 foot curve.		**Q G**	17	4	SG on pile.	
24430	- LIGHT 130		**Fl R** 2.5s	17	4	TR on pile.	Ra ref.
24435	- LIGHT 131		**Fl G** 2.5s	17	4	SG on pile.	
24440	Carpenters Bayou Entrance Buoy 2	29 45 24 N 95 05 36 W				Red nun.	
24442	-LIGHT 131A 115 feet outside channel limit.		**Fl G** 2.5s	17	4	SG on pile.	
24445	- LIGHT 132 150 feet outside channel limit.		**Fl R** 4s	17	4	TR on pile.	Ra ref.
24450	- LIGHT 133 260 feet outside channel limit.		**Fl G** 2.5s	17	3	SG on pile.	Ra ref.
24455	- TERMINAL UPPER DOLPHIN LIGHT	29 45 00 N 95 05 54 W	**Fl R** 2.5s	21		On dolphin.	Private aid.
24460	- TERMINAL DOCK LIGHT	29 44 54 N 95 05 54 W	**Fl R** 2.5s	21		On dock.	Private aid.
24465	- TERMINAL LOWER DOLPHIN LIGHT	29 44 54 N 95 06 00 W	**Fl R** 2.5s	21		On dolphin.	Private aid.
24470	- LIGHT 136		**Fl R** 2.5s	17	4	TR on pile.	
24472	*R & H Inc. Outfall Lighted Buoy*	29 44 28 N 95 06 25 W	**Fl W** 4s	6		White with orange bands.	Private aid.
24475	- LIGHT 139 150 feet outside channel limit.		**Fl G** 4s	17	4	SG on pile.	
24485	- LIGHT 144	29 44 12 N 95 08 30 W	**Fl R** 2.5s	17	4	TR on pile.	
24490	- LIGHT 145 150 feet outside channel limit.		**Fl G** 4s	17	4	SG on pile.	
24495	- LIGHT 146 150 feet outside channel limit.		**Fl R** 4s	17	4	TR on pile.	
24497	-LIGHT 149 175 feet outside channel limit.		**Fl G** 2.5s	17	3	SG on pile.	
24500	- LIGHT 150 125 feet outside channel limit.		**Fl R** 2.5s	17	4	TR on pile.	
24502	-LIGHT 151 355 feet outside channel limit.		**Fl G** 4s	17	4	SG on pile.	
24505	- LIGHT 152 150 feet outside channel limit.		**Fl R** 2.5s	17	4	TR on pile.	
24510	- LIGHT 160		**Fl R** 2.5s	17	3	TR on pile.	
24517	-LIGHT 162 150 feet outside channel limit.		**Fl R** 4s	17	4	TR on pile.	

(1) No.	(2) Name and Location	(3) Position	(4) Characteristic	(5) Height	(6) Range	(7) Structure	(8) Remarks
			TEXAS - Eighth District				
24522	-LIGHT 164 115 feet outside channel limit.		**Fl R** 6s	17	4	TR on pile.	
24525	SIMS BAYOU DOCK LIGHTS (2)	29 43 00 N 95 14 30 W	**Fl G** 2.5s	13		On steel pile dolphin.	Private aids.
24527	VALERO REFINING CO. DOCK LTS (2)	29 43 15 N 95 14 59 W				On dolphins.	Private aid.
24530	Fidelity Island Daybeacon 2	29 43 39 N 95 15 27 W				TR on pile.	
24535	MANCHESTER WHARF LIGHT	29 43 30 N 95 15 42 W	**Fl G** 2.5s	21		On wharf.	Private aid.

Section 19

Trinity Bay to Matagorda Bay

(1) No.	(2) Name and Location	(3) Position	(4) Characteristic	(5) Height	(6) Range	(7) Structure	(8) Remarks
			TEXAS - Eighth District				
	GALVESTON BAY (Chart 11326)						
	Trinity Bay						
	Double Bayou Channel						
24545	- LIGHT 2 25 feet outside channel limit.	29 37 41 N 94 45 56 W	**Fl R** 4s	17	4	TR on pile.	Ra ref.
24550	- Daybeacon 4					TR on pile.	
24555	- LIGHT 6	29 38 03 N 94 44 48 W	**Fl R** 4s	17	3	TR on pile.	Ra ref.
24560	- Daybeacon 8					TR on pile.	Ra ref.
24565	- LIGHT 10	29 38 28 N 94 43 27 W	**Fl R** 2.5s	17	3	TR on pile.	Ra ref.
24570	- Daybeacon 11 25 feet outside channel limit.					SG on pile.	Ra ref.
24575	- Daybeacon 12					TR on pile.	Ra ref.
24580	- Daybeacon 13 25 feet outside channel limit.					SG on pile.	Ra ref.
24582	- Buoy 13A					Green can.	
24585	- Daybeacon 14					TR on pile.	Ra ref.
24590	- Daybeacon 15					SG on pile.	
24595	- LIGHT 16 20 feet outside channel limit.		**Q R**	17	3	TR on pile.	Ra ref.
	Anahuac Channel						
24600	- LIGHT 1 50 feet outside channel limit.	29 41 58 N 94 44 09 W	**Fl G** 6s	17	4	SG on dolphin.	
24605	- Daybeacon 2 50 feet outside channel limit.					TR on pile.	
24610	- LIGHT 3 50 feet outside channel limit.	29 42 42 N 94 43 36 W	**Fl G** 2.5s	17	3	SG on dolphin.	
24615	- Daybeacon 4 50 feet outside channel limit.					TR on pile.	
24620	- ANAHUAC CHANNEL LIGHT 5	29 43 32 N 94 43 01 W	**Fl G** 4s	17	4	SG on dolphin.	
24625	- Daybeacon 7					SG on pile.	
24630	- LIGHT 9		**Fl G** 4s	17	4	SG on dolphin.	
24635	- Daybeacon 11					SG on pile.	
24640	- Daybeacon 13					SG on pile.	

(1) No.	(2) Name and Location	(3) Position	(4) Characteristic	(5) Height	(6) Range	(7) Structure	(8) Remarks
			TEXAS - Eighth District				
24645	- LIGHT 15		**Fl G** 2.5s	25	3	SG on dolphin.	
24650	- Daybeacon 16					TR on pile.	
24655	- LIGHT 18		**Fl R** 4s	17	3	TR on dolphin.	
	Trinity Bay						
24660	TRINITY BAY STATE TRACT 18-19A LIGHT 2	29 44 06 N 94 45 36 W	**Q W**	10		TR on dolphin.	Private aid.
24665	TRINITY BAY STATE TRACT 22-23A LIGHT 2	29 44 12 N 94 44 42 W	**Q W**	10		TR on dolphin.	Private aid.
24670	Fisher Shoal Daybeacon 1	29 39 30 N 94 50 06 W				SG on pile.	
	Red Bayou Channel						
24675	- Daybeacon 2	29 45 30 N 94 47 24 W				TR on pile.	Private aid.
24680	- Daybeacon 4					TR on pile.	Private aid.
24685	- Daybeacon 6					TR on pile.	Private aid.
24690	- Daybeacon 8					TR on pile.	Private aid.
24695	- Daybeacon 10					TR on pile.	Private aid.
	GALVESTON AND TEXAS CITY HARBORS (Chart 11324)						
	Texas City Channel						
	Buoys are located 60 to 150 feet outside channel limit.						
24700	- CUT A OUTER RANGE FRONT LIGHT	29 20 11 N 94 45 19 W	**Q G**	25		KRW on skeleton tower on piles.	For downbound traffic. Visible 2° each side of rangeline.
24705	- CUT A OUTER RANGE REAR LIGHT 1,085 yards, 116.6° from front light.		**Iso G** 6s	65		KRW on skeleton tower on piles.	Visible on range line only.
24710	*- Lighted Buoy 1*		**Fl G** 4s		4	Green.	
24715	- CUT A INNER RANGE FRONT LIGHT	29 22 18 N 94 50 12 W	**Q G**	25		KRW on skeleton tower on piles.	For upbound traffic. Visible 2° each side of rangeline.
24717	- CUT A INNER RANGE FRONT PASSING LIGHT		**Fl R** 4s	17	4	On same structure as Texas City Channel Cut A Inner Range Front Light.	
24720	- CUT A INNER RANGE REAR LIGHT 1,165 yards, 296.6° from front light.		**Iso G** 6s	60		KRW on skeleton tower on piles.	Visible 2° each side of rangeline.
24725	*- Lighted Buoy 2*	29 21 18 N 94 47 42 W	**Fl R** 6s		3	Red.	
24730	*- Lighted Buoy 3*	29 21 12 N 94 47 48 W	**Fl G** 6s		3	Green.	
24735	- LIGHT 5	29 21 24 N 94 48 18 W	**Fl G** 2.5s	17	4	SG on pile.	Ra ref.
24745	- LIGHT 7	29 21 42 N 94 49 00 W	**Fl G** 4s	17	4	SG on pile.	
24747	TEXAS CITY DIKE BOAT RAMP LIGHT	29 22 00 N 94 48 54 W	**Fl R** 2.5s	8		On breakwater.	Private aid.

(1) No.	(2) Name and Location	(3) Position	(4) Characteristic	(5) Height	(6) Range	(7) Structure	(8) Remarks
			TEXAS - Eighth District				
24750	- LIGHT 9	29 22 05 N 94 49 50 W	**Q G**	17	4	SG on pile.	
24753	- LIGHT 10	29 22 11 N 94 49 47 W	**Fl R** 2.5s	17	4	TR on pile.	Ra ref.
24755	- CUT B OUTER RANGE FRONT LIGHT	29 22 02 N 94 49 23 W	**Q R**	30		KRW on piles.	Visible 2° each side of rangeline.
24757	- CUT B OUTER RANGE FRONT PASSING LIGHT		**Fl R** 4s	17	3	On same structure as Texas City Channel Cut B Outer Range Front Light.	
24760	- CUT OUTER RANGE REAR LIGHT 897 yards, 105.2° from front light.		**Oc R** 4s	65		KRW on skeleton tower on piles.	Visible 2° each side of rangeline.
24765	- CUT B INNER RANGE FRONT LIGHT	29 22 55 N 94 53 04 W	**Fl R** 2.5s (NIGHT) **Fl R** 2.5s (NIGHT)	25 27	4	KRW on skeleton tower on piles.	Visible 2° each side of rangeline.
24770	- CUT B INNER RANGE REAR LIGHT 483 yards, 285.2° from front light.		**Iso R** 6s	56		KRW on skeleton tower on piles.	Visible 2° each side of rangeline.
24775	- LIGHT 12	29 22 28 N 94 50 55 W	**Fl R** 6s	17	4	TR on pile.	
24780	- LIGHT 11	29 22 22 N 94 50 58 W	**Fl G** 2.5s	17	4	SG on pile.	
24785	- LIGHT 14	29 22 41 N 94 51 51 W	**Fl R** 4s	17	4	TR on pile.	
24790	- LIGHT 15	29 22 36 N 94 52 00 W	**Fl G** 4s	17	4	SG on pile.	
24795	- CUT C RANGE FRONT LIGHT	29 23 02 N 94 52 42 W	**Q G**	17		KRW on piles.	Visible all around; higher intensity on rangeline.
24800	- CUT C RANGE REAR LIGHT 335 yards, 049.8° from front light.		**Iso G** 6s	23		KRW on piles.	Visible all around; higher intensity on rangeline.
24805	- LIGHT 17	29 22 46 N 94 52 42 W	**Q G**	17	3	SG on pile.	
24807	- LIGHT 18	29 22 54 N 94 52 48 W	**Fl R** 2.5s	17	3	TR on pile.	
24810	- LIGHT 19	29 22 45 N 94 52 56 W	**Fl G** 2.5s	17	3	SG on pile.	
24812	- LIGHT 21	29 22 38 N 94 53 06 W	**Q G**	17	3	SG on pile.	
24815	*Sterling Chemical Pipeline Lighted Buoy PL*	29 22 48 N 94 53 12 W	**Fl Y** 2.5s			Yellow.	Private aid.
24820	- TURNING CELL LIGHT	29 21 54 N 94 53 24 W	**Fl R** 2.5s			On dolphin.	Private aid.
24825	- RANGE FRONT LIGHT		**Q G**	20		KRW on skeleton tower on piles.	Visible all around; higher intensity on rangeline.
24830	- RANGE REAR LIGHT 300 yards, 090° from front light.		**Iso G** 6s	30		KRW on skeleton tower on piles.	Visible all around; higher intensity on rangeline.
	Texas City Connection Channel						
24835	- Buoy 1					Green can.	

(1) No.	(2) Name and Location	(3) Position	(4) Characteristic	(5) Height	(6) Range	(7) Structure	(8) Remarks
			TEXAS - Eighth District				
24840	- Buoy 2					Red nun.	
24845	- Buoy 3					Green can.	
24850	- Buoy 4					Red nun.	
24855	- Buoy 5					Green can.	
24860	- Buoy 6					Red nun.	
24865	- Buoy 7					Green can.	
	UPPER GALVESTON BAY (Chart 11327)						
	Dickinson Bayou Channel						
24895	- Daybeacon 1	29 28 04 N 94 51 32 W				SG on pile.	Ra ref.
24900	- Daybeacon 2	29 28 00 N 94 52 45 W				TR on pile.	Ra ref.
24905	- Buoy 3					Green can.	
24910	- LIGHT 4	29 27 44 N 94 53 59 W	**Fl R** 4s	17	4	TR on pile.	Ra ref.
24915	- Daybeacon 5					SG on pile.	
24920	- Buoy 7					Green can.	
24925	- Daybeacon 8					TR on pile.	
24930	- Buoy 9					Green can.	
24935	- Buoy 11					Green can.	
24940	- Buoy 13					Green can.	
24945	- LIGHT 14 60 feet outside channel limit.		**Fl R** 4s	17	4	TR on pile.	Ra ref.
24950	- Buoy 15					Green can.	
24955	- Daybeacon 17					SG on pile.	Ra ref.
24960	- Daybeacon 19					SG on pile.	Ra ref.
24965	- Daybeacon 21					SG on pile.	Ra ref.
24967	- Daybeacon 22					TR on pile.	Ra ref.
24970	- Buoy 23					Green can.	
24975	- Buoy 25					Green can.	
24980	- LIGHT 27		**Fl G** 4s	17	4	SG on pile.	
24985	- Daybeacon 29					SG on pile.	
24990	- Buoy 31	29 27 54 N 94 57 22 W				Green can.	
24995	- Buoy 33					Green can.	
25000	- Buoy 35					Green can.	
25005	- Daybeacon 37					SG on pile.	

(1) No.	(2) Name and Location	(3) Position	(4) Characteristic	(5) Height	(6) Range	(7) Structure	(8) Remarks
	TEXAS - Eighth District						
	Galveston Bay						
25015	- Oyster Lease 403A Daybeacons (4)					NW on pile, worded DANGER SUBMERGED OYSTER REEF.	Private aids.
25020	- Oyster Lease 404A Daybeacons (4)					NW on pile, worded DANGER SUBMERGED OYSTER REEF.	Private aids.
25025	- Oyster Lease 405A Daybeacons (4)					NW on pile, worded DANGER SUBMERGED OYSTER REEF.	Private aids.
25030	- Oyster Lease 406A Daybeacons (4)					NW on pile, worded DANGER SUBMERGED OYSTER REEF.	Private aids.
25035	- Oyster Lease 407A Daybeacons (4)					NW on pile, worded DANGER SUBMERGED OYSTER REEF.	Private aids.
25040	- Oyster Lease 411A Daybeacons (4)					NW on pile, worded DANGER SUBMERGED OYSTER REEF.	Private aids.
25045	EAGLE POINT WRECK LIGHT WR1	29 29 15 N 94 53 34 W	**Q G**	17	3	SG on dolphin.	
25060	TEXAS CORINTHIAN YACHT CLUB PIER LIGHTS (2)	29 31 54 N 95 00 06 W	**Fl R** 2.5s	10		On pier.	Private aids.
	Clear Creek Channel						
25065	- Daybeacon 1	29 33 06 N 94 59 32 W				SG on pile.	Ra ref.
25070	- LIGHT 2 60 feet outside channel limit.	29 33 09 N 94 59 32 W	**Fl R** 6s	30	4	TR on skeleton tower on piles.	Ra ref. HORN: 1 blast ev 10s (2s bl). Operates continuously from Nov. 1 to Apr. 30. Ra ref.
25075	- Daybeacon 3	29 33 02 N 95 00 00 W				SG on pile.	Ra ref.
25080	- LIGHT 4 60 feet outside channel limit.		**Fl R** 4s	17	3	TR on pile.	
25085	- Daybeacon 5	29 32 58 N 95 00 27 W				SG on pile.	Ra ref.
25090	- LIGHT 6	29 33 01 N 95 00 36 W	**Fl R** 2.5s	17	3	TR on pile.	Ra ref.
25095	- Daybeacon 7	29 32 53 N 95 00 57 W				SG on pile.	Ra ref.
25100	- LIGHT 8	29 32 56 N 95 00 57 W	**Q R**	17	3	TR on pile.	Ra ref.
25103	- LIGHT 10	29 32 54 N 95 01 42 W	**Q R**	17	3	TR on pile.	
	GALVESTON BAY (Chart 11326)						
	Clear Creek Channel						
25105	- Buoy 11					Green can.	
25107	Buoy 11A					Green can.	
25110	CLEAR CREEK CHANNEL LIGHT 13 50 feet outside channel limit.	29 33 07 N 95 01 57 W	**Fl G** 4s	17	4	SG on pile.	
25115	- Buoy 14					Red nun.	

(1) No.	(2) Name and Location	(3) Position	(4) Characteristic	(5) Height	(6) Range	(7) Structure	(8) Remarks
			TEXAS - Eighth District				
25120	- Buoy 15					Green can.	
25125	- LIGHT 16	29 33 18 N 95 02 33 W	**Fl R** 4s	17	3	TR on pile.	
25130	- LIGHT 17 50 feet outside channel limit.		**Q G**	17	4	SG on pile.	
25135	- Buoy 18					Red nun.	
25140	- Buoy 19					Green can.	
25145	- LIGHT 20	29 33 18 N 95 03 40 W	**Fl R** 4s	17	4	TR on pile.	
25147	- Buoy 22	29 33 18 N 95 03 42 W				Red nun.	
25150	- LIGHT 23 50 feet outside channel limit.	29 33 08 N 95 04 11 W	**Q G**	17	4	SG on pile.	
25155	- Buoy 24					Red nun.	
25160	- Daybeacon 25					SG on pile.	
	Lakewood Yacht Club Channel						
25165	- Daybeacon 1	29 33 12 N 95 01 54 W				SG on pile.	Private aid.
25170	- Daybeacon 3					SG on pile.	Private aid.
25175	- Daybeacon 5					SG on pile.	Private aid.
25180	- Daybeacon 7					SG on pile.	Private aid.
25185	- Daybeacon 9					SG on pile.	Private aid.
25190	- Daybeacon A					JR on pile.	Private aid.
25195	- Daybeacon 11					SG on pile.	Private aid.
25200	- Daybeacon 12					TR on pile.	Private aid.
25205	- Daybeacon 13					SG on pile.	Private aid.
25210	- Daybeacon 14					TR on pile.	Private aid.
25215	- Daybeacon 15					SG on pile.	Private aid.
25220	- East Channel Daybeacon 1					SG on pile.	Private aid.
25225	- Daybeacon 16					TR on pile.	Private aid.
25230	- Daybeacon 18					TR on pile.	Private aid.
	Watergate Marina Channel						
25235	- Daybeacon 1					SG on pile.	Private aid.
25240	- LIGHT 2	29 33 06 N 95 02 00 W	**Fl R** 2.5s	10		TR on pile.	Private aid.
25245	- Daybeacon 3					SG on pile.	Private aid.
25250	- Daybeacon 4					TR on pile.	Private aid.
25255	- Junction Daybeacon A					JG on pile.	Private aid.
25260	- Daybeacon 6					TR on pile.	Private aid.

(1) No.	(2) Name and Location	(3) Position	(4) Characteristic	(5) Height	(6) Range	(7) Structure	(8) Remarks
			TEXAS - Eighth District				
25265	- Daybeacon 7					SG on pile.	Private aid.
25270	- Daybeacon 8					TR on pile.	Private aid.
25275	- Daybeacon 10					TR on pile.	Private aid.
25280	WATERGATE MARINA BREAKWATER LIGHT 2	29 32 54 N 95 02 06 W	**Q W**	10		TR on end of breakwater.	Private aid.
25285	- LIGHT 9	29 32 54 N 95 02 18 W	**Q G**	10		SG on pile.	Private aid.
25290	- LIGHT 11		**Q W**	8		SG on breakwater bulkhead.	Private aid.
25295	- LIGHT 13		**Q G**	8		SG on breakwater bulkhead.	Private aid.
25300	- RANGE FRONT LIGHT		**F G**	12		KRW on post.	Private aid.
25305	- RANGE REAR LIGHT	29 32 42 N 95 02 36 W	**F G**	24		KRW on top of boat shed roof.	Private aid.
	Jarboe Bayou Channel						
25310	- Daybeacon 2					TR on pile.	Private aid.
25315	- Daybeacon 4					TR on pile.	Private aid.
25320	- Daybeacon 6					TR on pile.	Private aid.
25325	- Daybeacon 8					TR on pile.	Private aid.
	Waterford Harbor Channel						
25330	- JUNCTION LIGHT B	29 33 00 N 95 02 12 W	**Fl (2+1) R** 6s			JR on pile.	Private aid.
25335	- Daybeacon 1	29 32 54 N 95 02 18 W				SG on pile.	Private aid.
25340	- Daybeacon 2	29 33 00 N 95 02 18 W				TR on pile.	Private aid.
25345	- Daybeacon 3	29 32 54 N 95 02 18 W				SG on pile.	Private aid.
25350	- Daybeacon 4	29 33 00 N 95 02 18 W				TR on pile.	Private aid.
25355	- Daybeacon 5	29 32 54 N 95 02 24 W				SG on pile.	Private aid.
25360	- Daybeacon 6	29 32 54 N 95 02 24 W				TR on pile.	Private aid.
25365	- Daybeacon 7	29 32 54 N 95 02 30 W				SG on pile.	Private aid.
25370	- Daybeacon 8	29 32 54 N 95 02 30 W				TR on pile.	Private aid.
	Marina Del Sol Channel						
25376	*- Lighted Buoy 1*	29 33 24 N 95 02 57 W	**Fl G** 2.5s			Green.	Private aid.
25381	- Buoy 2	29 33 25 N 95 02 58 W				Red nun.	Private aid.
25385	- Daybeacon 3	29 33 18 N 95 02 54 W				SG on pile.	Private aid.
25390	- Daybeacon 4	29 33 18 N 95 02 54 W				TR on pile.	Private aid.

(1) No.	(2) Name and Location	(3) Position	(4) Characteristic	(5) Height	(6) Range	(7) Structure	(8) Remarks
			TEXAS - Eighth District				
25395	- Daybeacon 5	29 33 18 N 95 02 54 W				SG on pile.	Private aid.
25400	- Daybeacon 6	29 33 18 N 95 02 54 W				TR on pile.	Private aid.
25405	- Daybeacon 7	29 33 12 N 95 02 54 W				SG on pile.	Private aid.
25410	- Daybeacon 8	29 33 12 N 95 02 54 W				TR on pile.	Private aid.
25415	- Daybeacon 9	29 33 12 N 95 02 54 W				SG on pile.	Private aid.
25420	- Daybeacon 10	29 33 12 N 95 02 54 W				TR on pile.	Private aid.
25425	- LIGHT 11	29 33 06 N 95 02 54 W	**Fl G** 2.5s	12		SG on pile.	Private aid.
25430	- LIGHT 12	29 33 12 N 95 02 54 W	**Fl R** 2.5s	12		TR on pile.	Private aid.
	Clear Lake Nasa Channel						
25435	- Junction Daybeacon A	29 33 10 N 95 04 10 W				JR on pile.	
25440	- Junction Daybeacon B	29 33 09 N 95 04 13 W				JR on pile.	
25442	- Buoy 1					Green can.	
25443	- Buoy 2					Red nun.	
25445	- Daybeacon 4					TR on pile.	
25450	- Daybeacon 5			15		SG on pile.	
25455	- Daybeacon 6			15		TR on pile.	
	Hilton Hotel Marina Channel						
25460	- Entrance Daybeacon 1					SG on pile.	Private aid.
25465	- Entrance Daybeacon 2					TR on pile.	Private aid.
25470	- RANGE FRONT LIGHT	29 33 18 N 95 04 30 W	**F G**	12		On pile.	Private aid.
25475	- RANGE REAR LIGHT 40 yards, 272.3° from front light.		**F G**	20		On building.	Private aid.
25480	- BREAKWATER LIGHT 3	29 33 18 N 95 04 24 W	**F G**	12		SG on pile.	Private aid.
25485	- BREAKWATER LIGHT 4	29 33 24 N 95 04 24 W	**F R**	12		TR on pile.	Private aid.
	Ideal Channel						
25490	- Daybeacon 1	29 32 54 N 95 04 24 W				SG on pile.	Private aid.
25495	- LIGHT 2	29 32 56 N 95 04 24 W	**Fl R** 4s			TR on dolphin.	Private aid.
25500	- Daybeacon 3					SG on pile.	Private aid.
25505	- Daybeacon 4					TR on pile.	Private aid.
25510	- LIGHT 5		**Q G**			SG on dolphin.	Private aid.

(1) No.	(2) Name and Location	(3) Position	(4) Characteristic	(5) Height	(6) Range	(7) Structure	(8) Remarks
			TEXAS - Eighth District				
25515	- Daybeacon 6					TR on pile.	Private aid.
25520	- Daybeacon 7					SG on pile.	Private aid.
25525	- Daybeacon 8					TR on pile.	Private aid.
25530	- Daybeacon 9					SG on pile.	Private aid.
	Plantation Channel						
25535	- LIGHT 1	29 32 42 N 95 04 36 W	**Fl G** 4s	11		SG on dolphin.	Private aid.
25540	- Daybeacon 2					TR on pile.	Private aid.
25545	- Daybeacon 3					SG on pile.	Private aid.
25547	CLEAR LAKE WHARF LIGHT 1	29 32 06 N 95 04 36 W	**Fl G** 4s	17		On dolphins.	Private aid.
25548	CLEAR LAKE WHARF LIGHT 2	29 32 06 N 95 04 36 W	**Fl R** 4s	17		On dolphins.	Private aid.
25549	Robinson Channel Daybeacon 1	29 32 02 N 95 04 49 W		8		SG on pile.	Private aid.
25549.1	Robinson Channel Daybeacon 2	29 31 57 N 95 04 45 W		8		TR on pile.	Prviate aid.
25549.2	Robinson Channel Daybeacon 3	29 31 55 N 95 04 42 W		8		SG on pile.	Private aid.
	Houston Yacht Club						
25550	- ENTRANCE LIGHT 1	29 37 18 N 94 59 54 W	**Q G**	23		SG on breakwater.	Private aid.
25555	- ENTRANCE LIGHT 2		**Q R**	23		TR on breakwater.	Private aid.
25560	- RANGE FRONT LIGHT	29 37 06 N 95 00 06 W	**F R**	12		White triangular daymark on pile.	Private aid.
25565	- RANGE REAR LIGHT 520 yards, 211.8° from front light.		**F R**	30		White circular daymark on pile.	Private aid.
25570	- CHANNEL ENTRANCE LIGHT	29 37 18 N 94 59 54 W	**Fl W** 4s	30		Pile structure.	Private aid.
25575	SYLVAN BEACH BREAKWATER LIGHT 1	29 39 00 N 95 00 00 W	**Fl G** 2.5s	10		SG on pile.	Private aid.
	SAN LUIS BAY TO MATAGORDA BAY (Chart 11321)						
	Freeport Entrance						
25590 1250	*- Lighted Whistle Buoy FP*	28 52 36 N 95 14 06 W	**Mo (A) W**		6	Red and white stripes with red spherical topmark.	RACON: N (**–** •) Ra ref.
25595	*- Lighted Buoy 1*	28 53 06 N 95 14 42 W	**Fl G** 4s		4	Green.	Ra ref.
25600	*- Lighted Buoy 2*	28 53 42 N 95 15 06 W	**Fl R** 4s		4	Red.	Ra ref.
	GALVESTON BAY TO CEDAR LAKES (Chart 11322)						
	Freeport Entrance						
25605	*- Lighted Gong Buoy 3*	28 54 06 N 95 15 48 W	**Fl G** 4s		5	Green.	Ra ref.
25610	*- Lighted Buoy 4*	28 54 42 N 95 16 12 W	**Fl R** 4s		4	Red.	Ra ref.

(1) No.	(2) Name and Location	(3) Position	(4) Characteristic	(5) Height	(6) Range	(7) Structure	(8) Remarks
			TEXAS - Eighth District				
25615	*- Lighted Buoy 5*	28 55 06 N 95 16 50 W	**Fl G** 2.5s		4	Green.	Ra ref.
25620	*- Lighted Bell Buoy 6*	28 55 24 N 95 16 54 W	**Fl R** 2.5s		4	Red.	Ra ref.
25625	- LIGHT 7	28 55 42 N 95 17 29 W	**Q G**	17	5	SG on skeleton tower on block.	
25630	- LIGHT 8		**Q R**	22	5	TR on skeleton tower on block.	
25635	- LIGHT 10	28 56 24 N 95 17 58 W	**Oc R** 4s	17	4	TR on pile.	
25640	- LIGHT 11	28 56 24 N 95 18 11 W	**Fl G** 2.5s	17	3	SG on pile.	
25645 35430	- LIGHT 12	28 56 40 N 95 18 22 W	**Q R**	17	4	TR-SY on pile.	Ra ref.
25650	FREEPORT JETTY INBOUND RANGE FRONT LIGHT	28 56 38 N 95 18 19 W	**Iso W** 2s (Day) **Iso G** 2s (Night)	40 36		KRW on skeleton tower on piles.	Visible 2° each side of range line.
25653	FREEPORT JETTY INBOUND RANGE FRONT PASSING LIGHT		**Q W**	10	5	On same structure as Freeport Jetty Inbound Range Front Light.	
25655	FREEPORT JETTY INBOUND RANGE REAR LIGHT 2,317 yards, 317.5° from front light.		**Oc W** 4s **(Day)** **Oc G** 4s **(Night)**	143 146		KRW on skeleton tower on block.	Visible 2° each side of rangeline. Lighted throughout 24 hours.
25660	DOW CHEMICAL A-8 DOCK LIGHTS (2)	28 56 42 N 95 18 30 W	**F R**	16		On dolphins.	Private aids.
25665	DOW CHEMICAL A-14 DOCK LIGHT	28 56 42 N 95 18 24 W	**Fl R** 2.5s	19		On dolphin.	Private aid.
25670	DOW CHEMICAL DOCK LIGHT A-13	28 56 48 N 95 18 36 W	**Fl R** 2.5s	19		On dolphin.	Private aid.
25675	Freeport Jetty Channel North Edge Dredging Range Front Daybeacon.			48		Red square daymark on skeleton tower.	Range marks edge of channel for dredging purposes. Maintained by U.S. Army Corps of Engineers. May show fixed amber light when dredging is in progress.
25680	Freeport Jetty Channel South Edge Dredging Range Front Daybeacon			48		Red square daymark on skeleton tower.	Range marks edge of channel for dredging purposes. Maintained by U.S. Army Corps of Engineers. May show fixed amber light when dredging is in progress
25685	Freeport Jetty Channel South Edge Dredging Range Rear Daybeacon 380 yards, 317.5° from front daybeacon.			67		Red square daymark on skeleton tower.	Maintained by U.S. Army Corps of Engineers. May show fixed amber light when dredging is in progress.
25690	FREEPORT HARBOR OUTBOUND RANGE FRONT LIGHT	28 56 36 N 95 18 10 W	**Q R**	25		KRW on skeleton tower.	Visible 2° each side of rangeline.
25695	FREEPORT HARBOR OUTBOUND RANGE REAR LIGHT 480 yards, 083.2° from front light.		**F R**	50		KRW on skeleton tower.	Visible 2° each side of rangeline.
25700	DOW CHEMICAL A-5 DOCK LIGHT	28 56 36 N 95 18 54 W	**F R**	13			Private aid.

(1) No.	(2) Name and Location	(3) Position	(4) Characteristic	(5) Height	(6) Range	(7) Structure	(8) Remarks
			TEXAS - Eighth District				
25705	DOW CHEMICAL A-22 EAST DOCK LIGHT	28 56 36 N 95 18 54 W	**Fl R** 2.5s	15		On dock.	Private aid.
25710	DOW CHEMICAL A-22 WEST DOCK LIGHT	28 56 36 N 95 19 00 W	**Fl G** 2.5s	15		On dock.	Private aid.
25715	DOW CHEMICAL A-3A DOCK LIGHT	28 56 36 N 95 19 12 W	**Fl R** 2.5s	15		On dolphin.	Private aid.
25720	DOW CHEMICAL A-2 DOCK LIGHTS (2)	28 56 18 N 95 19 18 W	**F R**	17			Private aids.
25725	FREEPORT HARBOR LIGHT 20		**Q R**	30	5	TR on skeleton tower.	Visible 209° to 085°.
25730	FREEPORT HARBOR LIGHT 21	28 55 55 N 95 19 39 W	**Fl G** 2.5s	17	3	SG on pile.	
25735	FREEPORT HARBOR LIGHT 22		**Q R**	30	5	TR on skeleton tower.	Visible 271° to 161°.
25740	PHILLIPS PETROLEUM DOCK LIGHTS (2)	28 56 06 N 95 19 54 W	**F G**	14			Private aids.
	Brazos River						
25755	DOW CHEMICAL B-6 DOCK LIGHT	28 58 54 N 95 23 36 W	**F R**	10			Private aid.
	San Bernard River						
25760	PHILLIPS PETROLEUM MOORING LIGHTS (2)		**Fl G** 2.5s			On dolphins.	Private aids.
	CEDAR LAKES TO ESPIRITU SANTO BAY (Chart 11319)						
25780 1295	COLORADO RIVER WEST JETTY ENTRANCE LIGHT 1	28 35 28 N 95 59 04 W	**Fl G** 2.5s	17	4	SG on pile with platform.	
25785 1300	COLORADO RIVER EAST JETTY ENTRANCE LIGHT 2	28 35 24 N 95 58 48 W	**Fl R** 2.5s	20	4	TR on skeleton tower.	
	Colorado River Entrance Channel						
25790	- LIGHT 3		**Fl G** 4s	17	4	SG on dolphin.	Ra ref.
25795	- LIGHT 4		**Fl R** 4s	17	3	TR on pile.	Ra ref.
25800	- Daybeacon 5	28 36 18 N 95 58 42 W				SG on pile.	Ra ref.
25805	- Daybeacon 6	28 36 18 N 95 58 42 W				TR on pile.	Ra ref.
25810	- Daybeacon 7	28 37 30 N 95 58 18 W				SG on pile.	Ra ref.
25820	- Daybeacon 9	28 38 30 N 95 58 00 W				SG on pile.	Ra ref.
25830	- Daybeacon 11	28 39 24 N 95 57 48 W				SG on pile.	Ra ref.
25840	- Daybeacon 13	28 40 24 N 95 58 00 W				SG on pile.	Ra ref.
25850	- Daybeacon 15	28 40 43 N 95 58 27 W				SG on pile.	Ra ref.
	Colorado River						
25860	- Junction Daybeacon A Mile 0.5.					JG-TY on pile.	Ra ref.

(1) No.	(2) Name and Location	(3) Position	(4) Characteristic	(5) Height	(6) Range	(7) Structure	(8) Remarks
			TEXAS - Eighth District				
25865	- Daybeacon 1 Mile 1.0.					SG on pile.	Ra ref.
25870	- Daybeacon 2 Mile 2.0.					TR on pile.	Ra ref.
25875	- Daybeacon 3 Mile 3.0.					SG on pile.	Ra ref.
25880	- Daybeacon 4 Mile 4.0.					TR on pile.	Ra ref.
25885	- Daybeacon 5 Mile 5.0.					SG on pile.	Ra ref.
25890	- Daybeacon 6 Mile 6.0.					TR on pile.	Ra ref.
25895	- Daybeacon 7 Mile 6.9.	28 45 30 N 96 00 00 W				SG on pile.	Ra ref.
25900	- Daybeacon 8 Mile 8.0.					TR on pile.	Ra ref.
25905	- Daybeacon 9 Mile 8.8.					SG on pile.	Ra ref.
25910	- Daybeacon 10 Mile 10.0.					TR on pile.	Ra ref.
25915	- Daybeacon 11 Mile 11.0.					SG on pile.	Ra ref.
25920	- Daybeacon 12 Mile 12.0.					TR on pile.	Ra ref.
25925	- Daybeacon 13 Mile 13.0.					SG on pile.	Ra ref.
25930	- Daybeacon 14 Mile 14.0.					TR on pile.	Ra ref.
25935	- Daybeacon 15 Mile 15.0.					SG on pile.	Ra ref.

Section 20

Matagorda Bay to Aransas Pass

(1) No.	(2) Name and Location	(3) Position	(4) Characteristic	(5) Height	(6) Range	(7) Structure	(8) Remarks
			TEXAS - Eighth District				
	MATAGORDA BAY (Chart 11317)						
	Matagorda Bay						
	Matagorda Ship Channel						
	Lights and daybeacons located 150 feet outside channel limits.						
25945 1285	*- Approach Lighted Whistle Buoy MSC*	28 12 00 N 96 05 12 W	**Mo (A) W**		6	Red and white stripes with red spherical topmark.	RACON: M (**– –**)
25947 1282	*Enron 106-17 Lighted Buoy* Marks subsea installation.	28 11 12 N 96 02 36 W	**Q R**			Red.	SIGN: ENRON MI BLK 586 Private Aid. Ra ref.
25950 1305	**- Entrance Light**	28 25 18 N 96 19 06 W	**Fl W** 10s	57	14	On same structure as Matagorda Ship Channel Range B Rear Light.	Obscured from 257° to 040°.
25960 1310	*- Entrance Lighted Whistle Buoy MB*	28 23 00 N 96 17 00 W	**Mo (A) W**		6	Red and white stripes with red spherical topmark.	
25965	- RANGE A FRONT LIGHT	28 26 34 N 96 20 42 W	**Fl W** 2.5s (Day) **Fl W** 2.5s (Night) **Fl W** 2.5s	24 22 26		On pile with platform.	Visible all around; higher intensity on range line.
25970	- RANGE A REAR LIGHT 1,239 yards, 316.7° from front light.		**Iso W** 6s (Day) **Iso W** 6s (Night)	76 78		On skeleton tower on piles.	Lighted throughout 24 hours.
25972	- RANGE A REAR PASSING LIGHT		**Fl W** 4s	21	4	On same structure as Matagorda Ship Channel Range A Rear Light.	
25975	*- Lighted Gong Buoy 1*	28 23 36 N 96 17 36 W	**Fl G** 4s		4	Green.	
25980	*- Lighted Buoy 2* 250 feet outside channel limit.	28 23 42 N 96 17 30 W	**Fl (2) R** 5s		4	Red.	
25985	*- Lighted Buoy 3*	28 24 12 N 96 18 18 W	**Fl G** 2.5s		4	Green.	
25990	*- Lighted Buoy 4* 250 feet outside channel limit.	28 24 19 N 96 18 12 W	**Fl R** 2.5s		4	Red.	
25995	*- Lighted Gong Buoy 7*	28 24 48 N 96 18 54 W	**Q G**		4	Green.	
26000	*- Lighted Bell Buoy 8* 250 feet outside channel limit.	28 24 54 N 96 18 48 W	**Q R**		4	Red.	
26005	- LIGHT 11	28 25 36 N 96 19 48 W	**Fl G** 2.5s	25	8	SG on skeleton tower on concrete block.	Higher intensity beam up and down channel.
26010	- RANGE B FRONT LIGHT	28 25 41 N 96 19 37 W	**Q W**	20		KRW on skeleton tower on block.	Visible 2° each side of rangeline.
26013	- RANGE B FRONT PASSING LIGHT		**Fl R** 4s	23	3	On same structure as Matagorda Ship Channel Range B Front Light.	
26015	- RANGE B REAR LIGHT 1,200 yards, 128.6° from front light.		**Oc W** 4s	57		KRW on skeleton tower block. On same structure as Matagorda Bay Entrance Light.	Visible 3° each side of rangeline.

(1) No.	(2) Name and Location	(3) Position	(4) Characteristic	(5) Height	(6) Range	(7) Structure	(8) Remarks
			TEXAS - Eighth District				
26020	*- Lighted Buoy 13*	28 26 00 N 96 20 12 W	**Q G**		4	Green.	
26025	*- Lighted Buoy 14*	28 26 06 N 96 20 12 W	**Q R**		4	Red.	
26045	- LIGHT 17	28 26 29 N 96 20 50 W	**Fl G** 2.5s	17	4	SG on pile.	Ra ref.
26050	*- Lighted Buoy 18*		**Fl R** 2.5s		3	Red.	
26055	- LIGHT 19		**Oc G** 4s	17	3	SG on pile.	Higher intensity beam up and down channel. Ra ref.
26060	- LIGHT 20		**Oc R** 4s	20	5	TR on skeleton tower on piles.	Higher intensity beam up and down channel.
26065	- LIGHT 23		**Q G**	17	3	SG on pile.	Ra ref.
26070	- LIGHT 24	28 27 43 N 96 22 25 W	**Q R**	17	3	TR on pile.	Ra ref.
26072	- LIGHT 25		**Fl G** 4s	17	4	SG on pile.	
26073	- LIGHT 26		**Fl R** 4s	17	3	TR on pile.	Ra ref.
26075	- LIGHT 27		**Fl G** 2.5s	17	3	SG on pile.	Ra ref.
26080	- LIGHT 28		**Fl R** 2.5s	17	3	TR on dolphin.	Ra ref.
26085	- LIGHT 29	28 28 48 N 96 24 06 W	**Oc G** 4s	17	4	SG on pile.	Ra ref.
26090	- LIGHT 30		**Oc R** 4s	17	4	TR on pile.	Ra ref.
26095	- LIGHT 31		**Q G**	17	3	SG on pile.	Ra ref.
26100	- LIGHT 32	28 29 18 N 96 24 36 W	**Q R**	17	3	TR on pile.	Ra ref.
26105	- LIGHT 33		**Fl G** 2.5s	17	3	SG on pile.	Ra ref.
26110	- LIGHT 34		**Fl R** 2.5s	17	3	TR on pile.	Ra ref.
26115	- LIGHT 35		**Fl G** 4s	17	4	SG on pile.	Ra ref.
26120	- LIGHT 36		**Fl R** 4s	17	3	TR on pile.	Ra ref.
26125	- LIGHT 37		**Q G**	17	3	SG on pile.	Ra ref.
26130	- LIGHT 38	28 30 24 N 96 26 18 W	**Q R**	17	3	TR on pile.	Ra ref.
26135	- LIGHT 39		**Oc G** 4s	17	4	SG on pile.	Ra ref.
26140	- LIGHT 40		**Oc R** 4s	17	4	TR on pile.	Ra ref.
26145	- LIGHT 41	28 31 12 N 96 27 30 W	**Fl G** 2.5s	17	3	SG on pile.	Ra ref.
26150	- LIGHT 42	28 31 12 N 96 27 24 W	**Fl R** 2.5s	17	3	TR on pile.	Ra ref.
26155	- LIGHT 43	28 31 34 N 96 28 02 W	**Fl G** 4s	17	4	SG on pile.	Ra ref.
26160	- LIGHT 44	28 31 36 N 96 28 00 W	**Fl R** 4s	17	3	TR on pile.	Ra ref.
26165	- LIGHT 45	28 32 00 N 96 28 36 W	**Q G**	17	3	SG on pile.	Ra ref.

(1) No.	(2) Name and Location	(3) Position	(4) Characteristic	(5) Height	(6) Range	(7) Structure	(8) Remarks
			TEXAS - Eighth District				
26170	- LIGHT 46	28 32 00 N 96 28 30 W	**Q R**	17	3	TR on pile.	Ra ref.
26175	- RANGE C FRONT LIGHT	28 35 59 N 96 34 15 W	**Q W**	25		KRW on skeleton tower on piles.	Visible 2° each side of rangeline.
26177	RANGE C FRONT LIGHT PASSING LIGHT		**Q W**	27	5	KRW on skeleton tower on piles.	On same structure as Matagorda Ship Channel Range C Front Light.
26180	- RANGE C REAR LIGHT 2,000 yards, 308.5° from front light.		**Oc W** 4s	60		KRW on skeleton tower on piles.	Visible 2° each side of rangeline.
26183	- RANGE C REAR PASSING LIGHT		**Fl W** 4s	15	5	On same structure as Matagorda Ship Channel Range C Rear Light.	
26185	- LIGHT 47	28 32 18 N 96 29 06 W	**Fl G** 2.5s	17	3	SG on dolphin.	Ra ref.
26190	- LIGHT 48	28 32 24 N 96 29 06 W	**Fl R** 2.5s	17	3	TR on pile.	Ra ref.
26195	- LIGHT 49	28 32 44 N 96 29 42 W	**Oc G** 4s	17	4	SG on pile.	Ra ref.
26200	- LIGHT 50		**Oc R** 4s	17	4	TR on pile.	Ra ref.
26205	- LIGHT 51	28 33 06 N 96 30 12 W	**Q G**	17	3	SG on pile.	Ra ref.
26210	- LIGHT 52	28 33 12 N 96 30 12 W	**Q R**	17	3	TR on pile.	Ra ref.
26215	LAVACA PIPELINE LIGHT A	28 33 12 N 96 30 19 W	**Fl Y** 2.5s	15		On dolphin.	Private aid.
26220	LAVACA PIPELINE LIGHT B	28 33 13 N 96 30 14 W	**Fl Y** 2.5s	15		On dolphin.	Private aid.
26225	- LIGHT 53		**Fl G** 2.5s	17	3	SG on pile.	Ra ref.
26230	- LIGHT 54		**Fl R** 2.5s	17	3	TR on pile.	Ra ref.
26235	- LIGHT 55		**Fl G** 4s	17	4	SG on pile.	Ra ref.
26240	- LIGHT 56		**Fl R** 4s	17	3	TR on pile.	Ra ref.
26245	ONYX PIPELINE LIGHT B	28 34 18 N 96 31 42 W	**Q R**	8		NW on pile worded DANGER PIPELINE CROSSING.	Private aid.
26250	ONYX PIPELINE LIGHT A	28 34 06 N 96 31 48 W	**Q G**	8		NW on pile worded DANGER PIPELINE CROSSING.	Private aid.
26255	ONYX PIPELINE EAST LIGHT	28 34 18 N 96 31 36 W	**Q R**	8		NR on pile worded DANGER PIPELINE CROSSING.	Private aid.
26260	ONYX PIPELINE WEST LIGHT	28 34 06 N 96 31 54 W	**Q R**	8		NR on pile worded DANGER PIPELINE CROSSING.	Private aid.
26265	- LIGHT 57		**Fl G** 2.5s	17	3	SG on pile.	Ra ref.
26270	- LIGHT 58		**Fl R** 2.5s	17	3	TR on pile.	Ra ref.
26275	- LIGHT 59	28 34 41 N 96 32 29 W	**Oc G** 4s	17	4	SG on pile.	Ra ref.
26280	- LIGHT 60		**Oc R** 4s	17	4	TR on pile.	Ra ref.
26285	- LIGHT 61		**Fl G** 4s	17	4	SG on pile.	Ra ref.
26290	- LIGHT 62		**Fl R** 4s	17	3	TR on pile.	Ra ref.

(1) No.	(2) Name and Location	(3) Position	(4) Characteristic	(5) Height	(6) Range	(7) Structure	(8) Remarks
			TEXAS - Eighth District				
26295	- LIGHT 63	28 35 30 N 96 33 36 W	**Fl G** 2.5s	17	3	SG on pile.	Ra ref.
26300	- LIGHT 64		**Fl R** 2.5s	17	3	TR on pile.	Ra ref.
26305	- LIGHT 65		**Q G**	17	3	SG on pile.	Ra ref.
26310	- LIGHT 66		**Q R**	17	3	TR on pile.	Ra ref.
26315	Port Lavaca Channel Junction Daybeacon PL	28 35 48 N 96 34 00 W				JG on pile.	Ra ref.
26320	- RANGE E FRONT LIGHT	28 39 18 N 96 33 54 W	**Q R**	25		KRW on skeleton tower on mud sills.	Visible 2° each side of rangeline.
26325	- RANGE E REAR LIGHT 800 yards, 002° from front light.		**Oc R** 4s	55		KRW on skeleton tower on mud sills.	Visible 2° each side of rangeline.
26330	- LIGHT 67		**Q G**	17	3	SG on pile.	Ra ref.
26335	- LIGHT 68		**Q R**	17	3	TR on pile.	Ra ref.
26340	- RANGE D FRONT LIGHT	28 35 42 N 96 34 00 W	**Q G**	25		KRW on skeleton tower on piles.	Visible 2° each side of rangeline.
26343	- RANGE D FRONT PASSING LIGHT		**Fl W** 4s	27	5	On same structure as Matagorda Ship Channel Range D Front Light.	
26345	- RANGE D REAR LIGHT 665 yards, 181°27′ from front light.		**Oc G** 4s	45		KRW on skeleton tower on piles.	Visible 2° each side of rangeline.
26347	- RANGE D REAR PASSING LIGHT		**Fl W** 4s	18	5	On same structure as Matagorda Ship Channel Range D Rear Light.	
26350	- LIGHT 69		**Fl G** 2.5s	17	3	SG on pile.	Ra ref.
26355	- LIGHT 70		**Fl R** 2.5s	17	3	TR on pile.	Ra ref.
26360	- LIGHT 71		**Fl G** 4s	17	4	SG on pile.	Ra ref.
26365	- LIGHT 72		**Fl R** 4s	17	3	TR on pile.	Ra ref.
26370	- LIGHT 73		**Fl G** 4s	17	3	SG on pile.	Ra ref.
26375	- LIGHT 74		**Fl R** 4s	17	3	TR on pile.	Ra ref.
26380	- LIGHT 75		**Fl G** 2.5s	17	3	SG on pile.	Ra ref.
26385	- LIGHT 76	28 37 47 N 96 33 56 W	**Fl R** 2.5s	17	3	TR on pile.	Ra ref.
26387	- RANGE G FRONT LIGHT	28 38 00 N 96 34 06 W	**Q W**	17		KRW on tower.	Visible all around; higher intensity on rangeline.
26388	- RANGE G REAR LIGHT 115 yards, 231° from front light.		**Iso W** 6s	25		KRW on tower.	Visible all around; higher intensity on rangeline.
26390	- LIGHT 77		**Q G**	17	5	SG on pile.	Ra ref.
26395	- LIGHT 78		**Q R**	17	3	TR on pile.	Ra ref.
26397 26453	- JUNCTION LIGHT A		**Fl (2+1) G** 6s	17	4	JG on pile.	Ra ref.
26400	- LIGHT 79		**Fl G** 2.5s	17	3	SG on pile.	Ra ref.
26405	- LIGHT 80		**Fl R** 2.5s	17	3	TR on pile.	Ra ref.

(1) No.	(2) Name and Location	(3) Position	(4) Characteristic	(5) Height	(6) Range	(7) Structure	(8) Remarks
			TEXAS - Eighth District				
26407	- RANGE F FRONT LIGHT	28 38 24 N 96 33 36 W	**Q W**	17		KRW on tower.	Visible all around; higher intensity on rangeline.
26408	- RANGE F REAR LIGHT 140 yards, 027.4° from front light.		**Iso W** 6s	25	4	KRW on tower.	
26410	- LIGHT 81		**Q G**	17	3	SG on Pile.	Ra ref.
26415	- LIGHT 82		**Q R**	17	4	TR on pile.	Ra ref.
	Point Comfort Turning Basin						
26420	-DOCK LIGHTS (6)	28 38 36 N 96 32 00 W	**Fl R** 2.5s	12		On dolphins.	Private aids.
26425	- NORTH SHOAL RANGE FRONT LIGHT	28 38 42 N 96 32 54 W	**Q W**	30		KGW on tower.	Marks shoal water. Private aid.
26430	- NORTH SHOAL RANGE REAR LIGHT	28 38 42 N 96 32 54 W	**Fl W** 2.5s	50		KGW on tower.	Marks shoal water. Private aid.
26435	- SOUTH SHOAL RANGE FRONT LIGHT	28 38 36 N 96 32 54 W	**Q W**	30		KGW on tower.	Marks shoal water. Private aid.
26440	- SOUTH SHOAL RANGE REAR LIGHT	28 38 36 N 96 32 54 W	**Fl W** 2.5s	50		KGW on tower.	Marks shoal water. Private aid.
26445	- PIER OBSTRUCTION LIGHT	28 38 36 N 96 33 12 W	**Fl R** 2.5s			On end of pier.	Private aid.
	Point Comfort Inner Channel						
26453 26397	- JUNCTION LIGHT A		**Fl (2+1) G** 6s	17	4	JG on pile.	Ra ref.
26455	- LIGHT 3		**Fl G** 4s	10		SG on pile.	Private aid.
26460	- LIGHT 4		**Fl R** 4s	10		TR on pile.	Private aid.
26465	- LIGHT 5		**Fl W** 4s	10		SG on pile.	Private aid.
26470	- LIGHT 6		**Fl R** 4s	10		TR on pile.	Private aid.
26495	- LIGHT 7		**Fl G** 4s	10		SG on pile.	Private aid.
26500	- LIGHT 8		**Fl R** 3s	10		TR on pile.	Private aid.
26505	- RANGE A FRONT LIGHT		**Fl W** 4s	14		KRW on pile.	Private aid.
26510	- RANGE A REAR LIGHT	28 39 42 N 96 34 12 W	**Q W**	19		KRW on piles.	Private aid.
	Lavaca Bay						
	Port Lavaca Channel						
26515	- LIGHT 1		**Fl G** 2.5s	17	4	SG on pile.	Ra ref.
26520	- Daybeacon 3					SG on pile.	Ra ref.
26525	- Daybeacon 6					TR on pile.	Ra ref.
26530	- LIGHT 5 60 feet outside channel limit.		**Fl G** 6s	17	4	SG on pile.	Ra ref.
26535	- Daybeacon 7					SG on pile.	Ra ref.
26540	- Daybeacon 8					TR on pile.	Ra ref.
26545	- LIGHT 9		**Fl G** 4s	17	4	SG on pile.	Ra ref.

(1) No.	(2) Name and Location	(3) Position	(4) Characteristic	(5) Height	(6) Range	(7) Structure	(8) Remarks
			TEXAS - Eighth District				
26550	- Daybeacon 10					TR on pile.	
26555	- Daybeacon 11					SG on pile.	Ra ref.
26560	- Daybeacon 12					TR on dolphin.	Ra ref.
26565	- LIGHT 13		**Fl G** 2.5s	17	4	SG on pile.	Ra ref.
26570	- Daybeacon 14					TR on pile.	Ra ref.
26575	- Daybeacon 15					SG on pile.	Ra ref.
26580	- LIGHT 16		**Q R**	17	4	TR on pile.	Ra ref.
	Nautical Landing Channel						
26585	- Daybeacon 2	28 37 12 N 96 37 00 W				TR on pile.	Private aid.
26590	- Daybeacon 4					TR on pile.	Private aid.
26595	- Daybeacon 6	28 37 06 N 96 37 12 W				TR on pile.	Private aid.
26600	- Daybeacon 8					TR on pile.	Private aid.
26605	- Daybeacon 10					TR on pile.	Private aid.
	Port Lavaca Harbor of Refuge						
26610	- Daybeacon 2 90 feet outside channel limit.	28 36 12 N 96 35 12 W				TR on pile.	Ra ref.
26615	- Daybeacon 4 90 feet outside channel limit.					TR on pile.	Ra ref.
26620	- WRECK LIGHT WR6 90 feet outside channel limit.	28 35 54 N 96 36 00 W	**Q R**	17	3	TR on pile.	Ra ref.
26625	- Daybeacon 8 90 feet outside channel limit.					TR on pile.	Ra ref.
26630	- Daybeacon 10 90 feet outside channel limit.					TR on pile.	Ra ref.
	Chocolate Bay Channel						
26635	- Buoy 1	28 36 00 N 96 35 36 W				Green can.	Private aid.
26640	- Buoy 3	28 35 48 N 96 35 48 W				Green can.	Private aid.
26645	- Buoy 5	28 35 30 N 96 36 00 W				Green can.	Private aid.
26650	- Buoy 7	28 35 18 N 96 36 12 W				Green can.	Private aid.
	Lavaca Bay Channel						
26655	- Daybeacon 2	28 36 55 N 96 36 10 W				TR on pile.	Ra ref.
26660	- Daybeacon 4					TR on pile.	Ra ref.
26665	- Daybeacon 6					TR on pile.	Ra ref.
26670	- Daybeacon 8					TR on dolphin.	Ra ref.

(1) No.	(2) Name and Location	(3) Position	(4) Characteristic	(5) Height	(6) Range	(7) Structure	(8) Remarks
			TEXAS - Eighth District				
26675	- Daybeacon 9					SG on pile.	Ra ref.
26680	- Daybeacon 11					SG on pile.	Ra ref.
26685	- Daybeacon 12 100 feet outside channel limit.					TR on pile.	Ra ref.
26690	- Daybeacon 14					TR on pile.	Ra ref.
26695	- Daybeacon 16					TR on pile.	Ra ref.
26700	- Daybeacon 18					TR on pile.	Ra ref.
26705	- Daybeacon 20					TR on pile.	Ra ref.
26710	- Daybeacon 17	28 39 34 N 96 36 09 W				SG on pile.	Ra ref.
26715	- Daybeacon 22					TR on pile.	Ra ref.
	Lavaca River						
26720	- Daybeacon 2	28 41 21 N 96 34 34 W				TR on pile.	Ra ref.
26725	- Daybeacon 3 150 feet outside channel limit.					SG on pile.	Ra ref.
	Lavaca Bay						
26730	LAVACA PIPELINE LIGHT A-8	28 33 21 N 96 29 27 W	**Q R**	10		On pile.	Private aid.
26735	LAVACA PIPELINE LIGHT A-10	28 35 42 N 96 31 24 W	**Q R**	10		On pile.	Private aid.
26740	LAVACA PIPELINE LIGHT D-8	28 37 12 N 96 32 18 W	**Q R**	10		On pile.	Private aid.
	Matagorda Bay						
26745	Well Point Daybeacon 1					SG on pile.	Ra ref.
26750	TEXAS PARK AND WILDLIFE JETTY LIGHT	28 38 18 N 96 19 24 W	**Q R**	10		On jetty.	Private aid.
	Matagorda Marine Education Center Channel						
26755	- Daybeacon 1					SG on pile.	Private aid.
26760	- Daybeacon 2	28 41 11 N 96 14 23 W				TR on pile.	Private aid.
26765	- Daybeacon 3					SG on pile.	Private aid.
26770	- Daybeacon 4					TR on pile.	Private aid.
26775	- Daybeacon 5					SG on pile.	Private aid.
26780	- Daybeacon 6					TR on pile.	Private aid.
	Matagorda Bay						
26785	Geological Survey Tide Gage Daybeacon	28 44 18 N 96 10 48 W				NW on pile worded DANGER TIDE GAGE.	Private aid.
26790	Geological Survey Tide Gage Daybeacon	28 37 54 N 96 21 42 W				NW on pile worded DANGER TIDE GAGE.	Private aid.

(1) No.	(2) Name and Location	(3) Position	(4) Characteristic	(5) Height	(6) Range	(7) Structure	(8) Remarks
	TEXAS - Eighth District						
	Espiritu Santo Bay - Barroom Bay Navigation						
26795	- Daybeacon 2					TR on pile.	Private aid.
26800	- Daybeacon 4					TR on pile.	Private aid.
26805	- Daybeacon 6					TR on pile.	Private aid.
26810	- Daybeacon 8					TR on pile.	Private aid.
26815	- Daybeacon 10					TR on pile.	Private aid.
26820	- Daybeacon 12					TR on pile.	Private aid.
26825	- Daybeacon 14					TR on pile.	Private aid.
26830	- Daybeacon 16					TR on pile.	Private aid.
26835	- Daybeacon 18					TR on pile.	Private aid.
26840	- Daybeacon 20					TR on pile.	Private aid.
26845	- Daybeacon 21					SG on pile.	Private aid.
26850	- Daybeacon 22					TR on pile.	Private aid.
26855	- Daybeacon 23					SG on pile.	Private aid.
26860	- Daybeacon 25					SG on pile.	Private aid.
26865	- Daybeacon 27					SG on pile.	Private aid.
26870	- Daybeacon 29					SG on pile.	Private aid.
26875	- Daybeacon 31					SG on pile.	Private aid.
26880	- Daybeacon 33					SG on pile.	Private aid.
26885	- Daybeacon 35					SG on pile.	Private aid.
26890	- Daybeacon 36					TR on pile.	Private aid.
26895	- Daybeacon 38					TR on pile.	Private aid.
26900	- Daybeacon 39					SG on pile.	Private aid.
26905	- Daybeacon 40					TR on pile.	Private aid.
26910	- Daybeacon 41					SG on pile.	Private aid.
26915	- Daybeacon 42					TR on pile.	Private aid.
26920	- Daybeacon 43					SG on pile.	Private aid.
26925	- Daybeacon 44					TR on pile.	Private aid.
26930	- Daybeacon 45					SG on pile.	Private aid.
26935	- Daybeacon 46					TR on pile.	Private aid.
26940	- Daybeacon 47					SG on pile.	Private aid.
26945	- Daybeacon 48					TR on pile.	Private aid.

Section 21

Aransas Pass to Amistad Reservoir

(1) No.	(2) Name and Location	(3) Position	(4) Characteristic	(5) Height	(6) Range	(7) Structure	(8) Remarks
			TEXAS - Eighth District				
	ARANSAS PASS TO BAFFIN BAY (Chart 11307)						
26980 1360	*Aransas Pass Entrance Lighted Whistle Buoy AP*	27 47 36 N 96 57 24 W	**Mo (A) W**		6	Red and white stripes with red spherical topmark.	RACON: N(**–** •)
26990	*Aransas Pass Lighted Buoy 3*	27 48 54 N 97 00 30 W	**Fl G** 4s		4	Green.	
26995	HARBOR ISLAND RANGE FRONT LIGHT	27 50 45 N 97 03 41 W	**Iso W** 2s	67		Skeleton tower.	Visible 2° each side of rangeline. Lighted throughout 24 hours. Fl Y 2.5s exibited when range light is on emergency power.
27000	HARBOR ISLAND RANGE REAR LIGHT 1,500 yards, 301° from front light.		**F W**	120		Skeleton tower.	Visible 2° each side of rangeline. Lighted throughout 24 hours. Fl Y 2.5s exibited when range light is on emergency power.
	CORPUS CHRISTI BAY (Chart 11309)						
	Aransas Pass						
27005	*- Lighted Bell Buoy 6* 90 feet outside channel limit.	27 49 30 N 97 01 12 W	**Fl R** 4s		4	Red.	
27010	*- Lighted Buoy 7*	27 49 42 N 97 01 54 W	**Fl G** 2.5s		4	Green.	
27015	*- Lighted Buoy 8*	27 49 54 N 97 01 54 W	**Fl R** 2.5s		4	Red.	
27020	*- Lighted Buoy 9*	27 50 00 N 97 02 30 W	**Fl G** 4s		4	Green.	
27025	*- Lighted Buoy 10*	27 50 12 N 97 02 24 W	**Fl R** 4s		4	Red.	
27030	- DREDGING NORTH SIDE RANGE FRONT LIGHT	27 50 48 N 97 03 36 W	**F Y**	50		On white skeleton tower.	Range marks edge of channel for dredging purposes. Maintained by U.S. Army Corps of Engineers.
27035	- DREDGING NORTH SIDE RANGE REAR LIGHT 351 yards, 301° from front light.		**F Y**	70		On white skeleton tower.	Range marks edge of channel for dredging purposes. Maintained by U.S. Army Corps of Engineers.
27040	- DREDGING SOUTH SIDE RANGE FRONT LIGHT	27 50 42 N 97 03 42 W	**F Y**	50		On white skeleton tower.	Range marks edge of channel for dredging purposes. Maintaind by U.S. Army Corps of Engineers.
27045	- DREDGING SOUTH SIDE RANGE REAR LIGHT 306 yards, 301° from front light.		**F Y**	70		On white skeleton tower.	Range marks edge of channel for dredging purposes. Maintained by U.S. Army Corps of Engineers.
27050	UNIVERSITY OF TEXAS RESEARCH PIER LIGHTS (7)	27 50 18 N 97 03 06 W	**Fl G** 2.5s			On concrete pier.	Private aids.
27055	- LIGHT 11		**Fl G** 4s	22	4	SG on skeleton tower on piles.	

(1) No.	(2) Name and Location	(3) Position	(4) Characteristic	(5) Height	(6) Range	(7) Structure	(8) Remarks
			TEXAS - Eighth District				
	Aransas Channel						
27060	- LIGHT 2	27 51 04 N 97 03 50 W	**Fl R** 4s	17	3	TR on pile.	Ra ref.
27065	- LIGHT 3 90 feet outside channel limit.		**Fl G** 2.5s	17	5	SG on pile.	
27070	- Daybeacon 4					TR on pile.	Ra ref.
27075	- Daybeacon 5 60 feet outside channel limit.					SG on pile.	
27080	- Daybeacon 6 90 feet outside channel limit.					TR on pile.	
27085	- Daybeacon 8					TR on pile.	Ra ref.
27090	- Daybeacon 9					SG on pile.	
27095	- LIGHT 10 90 feet outside channel limit.		**Fl R** 4s	17	3	TR on pile.	
27100	- Daybeacon 11					SG on pile.	
27105	- Daybeacon 13 60 feet outside channel limit.					SG on pile.	
27110	- LIGHT 14 75 feet outside channel limit.		**Q R**	17	5	TR on dolphin.	Visible all around; higher intensity beam up and down channel.
27115	- Daybeacon 15					SG on pile.	
27120	- Daybeacon 17					SG on pile.	
27125	- Daybeacon 18 75 feet outside channel limit.					TR on pile.	
27130	- LIGHT 20 60 feet outside channel limit.		**Fl R** 2.5s	17	4	TR on dolphin.	
27135	- Daybeacon 22					TR on pile.	
27140 37260	- LIGHT 23 50 feet outside channel limit.		**Fl G** 4s	17	4	SG-TY on pile.	
27145	- Daybeacon 24					TR on pile.	
27150	- Daybeacon 26					TR on pile.	
	Corpus Christi Channel						
27155	- CUT A EAST RANGE FRONT LIGHT	27 50 42 N 97 03 18 W	**Q W** **Q W**	38 39	5	KRW on skeleton tower on piles.	For eastbound traffic. Visible all around; higher intensity on range line.
27160	- CUT A EAST RANGE REAR LIGHT 988 yards, 078.1° from front light.		**Iso W** 6s	78		KRW on skeleton tower on concrete block.	
27165	Port Aransas Harbor Daybeacon 2					TR on pile.	
27170	PORT ARANSAS HARBOR LIGHT 3		**Q G**	17		SG on dolphin.	

(1) No.	(2) Name and Location	(3) Position	(4) Characteristic	(5) Height	(6) Range	(7) Structure	(8) Remarks
			TEXAS - Eighth District				
27175	Port Aransas Harbor Daybeacon 4					TR on pile.	
27187	Port Aranasas Rock Groin Danger Daybeacon	27 50 33 N 97 05 00 W				NW on pile worded: DANGER ROCK GROIN.	Private aid.
27187.1	PORT ARANASAS ROCK GROIN DANGER LIGHT	27 50 32 N 97 05 01 W	**Fl W** 2.5s	8		On pile.	
27187.2	Port Aranasas Rock Groin Danger Daybeacon	27 50 33 N 97 05 01 W				NW on pile worded: DANGER ROCK GROIN.	Private aid.
27190	- LIGHT 1 150 feet outside channel limit.	27 50 19 N 97 04 56 W	**Fl G** 2.5s	17	3	SG on pile.	Ra ref.
27195	- LIGHT 7 150 feet outside channel limit.		**Fl G** 4s	17	4	SG on pile.	Ra ref.
27200	- LIGHT 8 150 feet outside channel limit.		**Fl R** 4s	17	3	TR on pile.	Ra ref.
	Mustang Beach Channel						
27205	- Entrance Daybeacon 1	27 50 00 N 97 06 24 W		12		SG on piles.	Private aid.
27210	- Entrance Daybeacon 1A					SG on piles.	Private aid.
27215	- Entrance Daybeacon 2			12		TR on piles.	Private aid.
27220	- Entrance Daybeacon 2A					TR on pile.	Private aid.
27225	- LIGHT 3		**Fl G** 4s	8		SG on pile.	Private aid.
27230	- Entrance Daybeacon 3A					SG on pile.	Private aid.
27235	- LIGHT 4		**Fl R** 4s	8		TR on pile.	Private aid.
27240	- Entrance Daybeacon 4A					TR on pile.	Private aid.
27245	- Entrance Daybeacon 5			12		SG on pile.	Private aid.
27250	- Entrance Daybeacon 6			12		TR on pile.	Private aid.
27255	- Entrance Daybeacon 7			12		SG on pile.	Private aid.
27260	- Entrance Daybeacon 8					TR on pile.	Private aid.
27265	- Entrance Daybeacon 9			12		SG on pile.	Private aid.
27270	- Entrance Daybeacon 10			12		TR on pile.	Private aid.
27275	- Entrance Daybeacon 11					TR on pile.	Private aid.
27280	- Entrance Daybeacon 12					TR on pile.	Private aid.
27285	- Entrance Daybeacon 13					SG on pile.	Private aid.
27290	- Entrance Daybeacon 14					TR on pile.	Private aid.
27295	- Entrance Daybeacon 15					SG on pile.	Private aid.
27300	- Entrance Daybeacon 16					TR on pile.	Private aid.
27305	- Entrance Daybeacon 17					SG on pile.	Private aid.
27310	- Entrance Daybeacon 18					TR on pile.	Private aid.
27315	- Entrance Daybeacon 19					SG on pile.	Private aid.

(1) No.	(2) Name and Location	(3) Position	(4) Characteristic	(5) Height	(6) Range	(7) Structure	(8) Remarks
			TEXAS - Eighth District				
27320	- Entrance Daybeacon 20					TR on pile.	Private aid.
27325	- Entrance Daybeacon 21					SG on pile.	Private aid.
27330	- LIGHT 22		**Fl R** 4s	8		TR on pile.	Private aid.
27335	- Entrance Daybeacon 23					SG on pile.	Private aid.
27340	- Entrance Daybeacon 23A					SG on pile.	Private aid.
27345	- Entrance Daybeacon 24					TR on pile.	Private aid.
27350	- Entrance Daybeacon 25					SG on pile.	Private aid.
27355	- Entrance Daybeacon 26					TR on pile.	Private aid.
27360	- Entrance Daybeacon 27					SG on pile.	Private aid.
27365	- Entrance Daybeacon 28					TR on pile.	Private aid.
27370	- Entrance Daybeacon 29					SG on pile.	Private aid.
27375	- Entrance Daybeacon 30					TR on pile.	Private aid.
27380	- Entrance Daybeacon 31					SG on pile.	Private aid.
27385	- Entrance Daybeacon 32					TR on pile.	Private aid.
27390	- Entrance Daybeacon 33					SG on pile.	Private aid.
27395	- Entrance Daybeacon 34					TR on pile.	Private aid.
27400	- Entrance Daybeacon 35					SG on pile.	Private aid.
27405	- Entrance Daybeacon 36					TR on pile.	Private aid.
27410	- Entrance Daybeacon 37					SG on pile.	Private aid.
27415	- Entrance Daybeacon 38					TR on pile.	Private aid.
	Corpus Christi Channel						
27420	- LIGHT 13 150 feet outside channel limit.		**Fl G** 6s	17	4	SG on pile.	Ra ref.
27425	- LIGHT 14 150 feet outside channel limit.	27 49 57 N 97 07 38 W	**Fl R** 6s	17	4	TR on dolphin.	Ra ref.
27428	TEXAS A RESEARCH LIGHT D	27 48 32 N 97 08 31 W	**Fl Y** 2.5s	10		NY on tower.	Private aid.
27430	- LIGHT 19 150 feet outside channel limit.	27 49 17 N 97 08 50 W	**Fl G** 6s	17	4	SG on pile.	Ra ref.
27435	- LIGHT 20 150 feet outside channel limit.		**Fl (2) R** 5s	17	3	TR on pile.	Ra ref.
27440	- CUT A WEST RANGE FRONT LIGHT	27 48 30 N 97 15 00 W	**Q G**	24		KRW on skeleton tower on piles.	
27445	- CUT A WEST RANGE REAR LIGHT 1,987 yards, 258.2° from front light.		**Iso G** 6s	65		KRW on skeleton tower on piles.	Visible 2° each side of rangeline.
27450	- LIGHT 25 150 feet outside channel limit.		**Fl G** 4s	17	4	SG on pile.	Ra ref.

(1) No.	(2) Name and Location	(3) Position	(4) Characteristic	(5) Height	(6) Range	(7) Structure	(8) Remarks
			TEXAS - Eighth District				
27455	- LIGHT 26 150 feet outside channel limit.		**Fl R** 4s	17	3	TR on pile.	Ra ref.
27460	- PIPELINE LIGHT A	27 49 18 N 97 10 12 W	**Fl G** 4s	20		Pile structure.	Private aid.
27465	- PIPELINE LIGHT B	27 49 30 N 97 10 12 W	**Q R**	20		Pile structure.	Private aid.
27470	- LIGHT 31 150 feet outside channel limit.		**Fl G** 2.5s	17	3	SG on pile.	Ra ref.
27475	- LIGHT 32	27 49 17 N 97 11 16 W	**Fl R** 2.5s	17	3	TR on pile.	Ra ref.
27480	SUNOCO TERMINAL DOCK LIGHTS (2)	27 49 06 N 97 11 54 W	**Fl R** 2.5s	18		On dolphins.	Private aids.
27485	INGLESIDE NAVAL STATION LIGHT	27 49 13 N 97 12 36 W	**Fl W** 4s	17	5	NR on pile.	
27487	INGLESIDE MOORING LIGHT A	27 49 01 N 97 11 42 W	**Q W**	17	5	NR on skeleton tower.	
27487.1	INGLESIDE MOORING LIGHT B	27 48 55 N 97 12 15 W	**Fl W** 2.5s	17	5	NR on pile.	
27487.2	INGLESIDE MOORING LIGHT C	27 48 57 N 97 12 11 W	**Q W**	23	4	NB on skeleton tower on caisson.	
27487.3	INGLESIDE MOORING LIGHT D	27 49 02 N 97 11 46 W	**Fl W** 2.5s	23	5	NB on dolphin.	
27487.5	Ingleside Barge Lane Buoy 1	29 48 55 N 97 12 30 W				Green can.	
27487.6	Ingleside Barge Lane Buoy 2	27 48 53 N 97 12 20 W				Red nun.	
27487.7	Ingleside Barge Lane Buoy 3	27 48 52 N 97 12 21 W				Green can.	
27487.8	Ingleside Barge Lane Buoy 4	27 48 53 N 97 12 17 W				Red nun.	
27487.9	Ingleside Barge Lane Buoy 5	27 48 52 N 97 12 15 W				Green can.	
	Ingleside Exclusion Area						
27488.1	*- Lighted Buoy A*	27 49 07 N 97 12 08 W	**Fl W** 2.5s			White with orange diamond inside orange square.	Marks Navy exclusion area. Navy maintained.
27488.2	*- Lighted Buoy B*		**Fl W** 2.5s			White with orange diamond inside orange square.	Marks Navy exclusion area. Navy maintained.
27488.3	*- Lighted Buoy C*		**Fl W** 2.5s			White with orange diamond inside orange square.	Marks Navy exclusion area. Navy maintained.
27488.4	*- Lighted Buoy D*		**Fl W** 2.5s			White with orange diamond inside orange square.	Marks Navy exclusion area. Navy maintained.
27488.5	*- Lighted Buoy E*	27 49 08 N 97 12 12 W	**Fl W** 2.5			White with orange diamond inside orange square.	Marks Navy Exclusion area. Navy maintained.
27488.6	*- Lighted Buoy F*		**Fl W** 2.5s			White with orange diamond inside orange square.	Marks Navy exclusion area. Navy maintained.
27488.7	*- Lighted Buoy G*		**Fl W** 2.5			White with orange diamond inside orange square.	Marks Navy exclusion area. Navy maintained.

(1) No.	(2) Name and Location	(3) Position	(4) Characteristic	(5) Height	(6) Range	(7) Structure	(8) Remarks
			TEXAS - Eighth District				
	Corpus Christi Channel						
27490	- LIGHT 36	27 49 01 N 97 12 47 W	**Fl R** 4s	17	3	TR on pile.	Ra ref.
27495	- LIGHT 37 150 feet outside channel limit.		**Fl G** 2.5s	17	3	SG on pile.	Ra ref.
27500	- LIGHT 38 100 feet outside channel limit.		**Fl R** 4s	17	3	TR on pile.	Ra ref.
27505	- LIGHT 43 200 feet outside channel limit.		**Q G**	22	3	SG on dolphin.	Ra ref.
27510	- LIGHT 44 200 feet outside channel.	27 48 43 N 97 14 15 W	**Q R**	22	3	TR on dolphin.	Ra ref.
27515	- CUT B EAST RANGE FRONT LIGHT	27 48 39 N 97 13 41 W	**Fl W** 2.5s (Day) **Fl W** 2.5s (Night)	40 37		Platform on pile.	Visible 2° each side of rangeline.
27517	- CUT B EAST RANGE FRONT PASSING LIGHT		**Q W**	43	3	On same structure as Corpus Christi Channel Cut B East Range Front Light.	
27520	- CUT B EAST RANGE REAR LIGHT 5,049 yards, 089.8° from front light.	27 48 39 N 97 10 52 W	**Iso W** 6s (Day) **Iso W** 6s (Night)	125 128		Skeleton tower on piles.	Visible 2° each side of rangeline.
27523	- CUT B EAST RANGE REAR PASSING LIGHT		**Q Y**	36	3	On same structure as Corpus Christi Channel Cut B East Range Rear Light.	
27525	- LIGHT 49 200 feet outside channel limit.	27 48 34 N 97 15 31 W	**Fl G** 2.5s	22	3	SG on dolphin.	Ra ref.
27530	- LIGHT 50 200 feet outside channel limit.		**Fl R** 2.5s	22	3	TR on dolphin.	Ra ref.
27535	- LIGHT 55 150 feet outside channel limit.	27 48 34 N 97 16 47 W	**Fl G** 4s	22	4	SG on dolphin.	Ra ref.
27540	- LIGHT 56	27 48 42 N 97 16 47 W	**Fl R** 4s	22	3	TR on dolphin.	Ra ref.
27545	Corpus Christi Bay Pipeline Crossing Buoy B	27 48 36 N 97 16 54 W				Yellow.	Private aid.
27550	Corpus Christi Bay Pipeline Crossing Buoy A	27 48 42 N 97 16 54 W				Yellow.	Private aid.
27555	- LIGHT 61 150 feet outside channel limit.		**Fl G** 6s	22	4	SG on dolphin.	Ra ref.
27560	- LIGHT 62 200 feet outside channel limit.		**Fl R** 6s	22	4	TR on dolphin.	Ra ref.
27565	- LIGHT 67 200 feet outside channel limit.		**Fl G** 6s	22	4	SG on dolphin.	Ra ref.
27570	- LIGHT 68 200 feet outside channel limit.	27 48 41 N 97 19 19 W	**Fl (2) R** 5s	22	3	TR on dolphin.	Ra ref.

(1) No.	(2) Name and Location	(3) Position	(4) Characteristic	(5) Height	(6) Range	(7) Structure	(8) Remarks
			TEXAS - Eighth District				
	CORPUS CHRISTI HARBOR (Chart 11311)						
	Corpus Christi Channel						
27575	- CUT B WEST RANGE FRONT LIGHT	27 48 37 N 97 23 34 W	**Oc G** 4s	55		KRW on building located south side of harbor entrance.	Visible 5° each side of rangeline.
27580	- CUT B WEST RANGE REAR LIGHT 2,600 yards, 269.7° from front light.		**F G**	101		KRW on skeleton tower, located south side of harbor entrance.	Visible 5° each side of rangeline.
27585	- LIGHT 73 200 feet outside channel limit.		**Fl G** 4s	22	4	SG on dolphin.	Ra ref.
27590	- LIGHT 74 150 feet outside channel limit.		**Fl R** 4s	22	3	TR on dolphin.	Ra ref.
27595	- LIGHT 79	27 48 30 N 97 21 54 W	**Fl G** 2.5s	22	3	SG on dolphin.	Ra ref.
27600	- LIGHT 80 150 feet outside channel limit.		**Fl R** 2.5s	22	3	TR on dolphin.	Ra ref.
27605	- LIGHT 82 200 feet outside channel limit.		**Q R**	24	3	TR on dolphin.	Ra ref.
27610	- LIGHT 85		**Fl G** 2.5s	17	3	SG on dolphin.	Ra ref.
27615	- LIGHT 86		**Fl R** 4s	30	3	TR on dolphin.	
27620	- CORPUS CHRISTI HARBOR OUTER RANGE FRONT LIGHT	27 48 28 N 97 22 03 W	**Q G**	25		KRW on skeleton tower on piles.	Visible 2° each side of rangeline.
27625	- CORPUS CHRISTI HARBOR OUTER RANGE REAR LIGHT 330 yards, 101.2° from front light.		**Iso G** 6s	42		KRW on skeleton tower on piles.	Visible 2° each side of rangeline.
27630	- INDUSTRIAL CANAL RANGE FRONT LIGHT	27 49 14 N 97 25 58 W	**Q G**	47		KRW on skeleton tower on piles.	Visible 2° each side of rangeline.
27635	- INDUSTRIAL CANAL RANGE REAR LIGHT 248 yards, 293.5° from front light.		**F G**	65		KRW on skeleton tower on mud sills.	Visible 2° each side of rangeline.
	Tule Lake Channel						
27640	- RANGE A FRONT LIGHT	27 49 30 N 97 26 15 W	**Oc G** 4s	45		KRW on skeleton tower on piles.	Lighted throughout 24 hours.
27645	- RANGE A REAR LIGHT 670 yards, 066.5° from front light.		**F G**	63		KRW on skeleton tower on mud sills.	Lighted throughout 24 hours.
27650	- LIGHT 9		**Fl G** 4s	17	4	SG on dolphin.	
27655	- RANGE B FRONT LIGHT	27 49 13 N 97 28 57 W	**Q G**	55		KRW on skeleton tower on piles.	Visible all around; higher intensity on rangeline.
27660	- RANGE B REAR LIGHT 651 yards, 282.8° from front light.		**Iso G** 6s	75		KRW on skeleton tower on mud sills.	Visible all around; higher intensity on rangeline.
27665	- RANGE C FRONT LIGHT	27 48 53 N 97 27 14 W	**Q G**	35		KRW on skeleton tower.	Lighted throughout 24 hours.

(1) No.	(2) Name and Location	(3) Position	(4) Characteristic	(5) Height	(6) Range	(7) Structure	(8) Remarks
			TEXAS - Eighth District				
27670	- RANGE C REAR LIGHT 175 yards, 103° from front light.		**Iso G** 6s	45		KRW on skeleton tower on mud sills.	Lighted throughout 24 hours.
27675	TULE LAKE CHANNEL DIRECTIONAL LIGHT D	27 49 43 N 97 29 51 W	**F W (R, W & G Sectors)**	40		On skeleton tower.	Shows Oscillating G from 298.6° to 298.0°; F G from 298.0° to 297.5°; Oscillating W from 297.5° to 296.9°; F W (on channel line) from 296.9° to 296.5°; Oscillating W from 296.5° to 295.9°; F R from 295.9° to 295.5°; Oscillating R from 295.5° to 294.9°.
27685	- RANGE E FRONT LIGHT	27 49 02 N 97 28 19 W	**Q G**	25		KRW on skeleton tower.	Lighted throughuot 24 hours.
27690	- RANGE E REAR LIGHT 206 yards, 116.7° from front light.		**Iso G** 6s	35		KRW on skeleton tower on mud sills.	Lighted throughout 24 hours.
27695	- RANGE F FRONT LIGHT	27 49 06 N 97 28 42 W	**Q G**	55		KRW on skeleton tower on piles.	Visible all around; higher intensity on rangeline.
27700	- RANGE F REAR LIGHT 646 yards, 127.3° from front light.		**Iso G** 6s	80		KRW on skeleton tower on mud sills.	Visible all around; higher intensity on rangeline.
	Viola Channel						
27705	- RANGE G FRONT LIGHT	27 50 36 N 97 30 55 W	**Iso G** 2s	20		KRW on skeleton tower on sills.	Visible all around; higher intensity on rangeline.
27710	- RANGE G REAR LIGHT 450 yards, 307.3° from front light.		**Iso G** 6s	41		KRW on skeleton tower.	Visible all around; higher intensity on rangeline.
27715	- LIGHT 2	27 49 50 N 97 29 42 W	**Fl R** 4s	17	3	TR on skeleton tower on piles.	
27720	- RANGE H FRONT LIGHT	27 50 39 N 97 31 31 W	**Q G**	30		KRW on skeleton tower.	Lighted throughout 24 hours.
27725	- RANGE H REAR LIGHT 525 yards, 283.7° from front light.		**Iso G** 6s	41		KRW on skeleton tower on mud sills.	Lighted throughout 24 hours.
	CORPUS CHRISTI BAY (Chart 11309)						
	La Quinta Channel						
27730	- LIGHT 1	27 48 59 N 97 13 13 W	**Fl G** 4s	17	4	SG on pile.	
27735	- LIGHT 2		**Fl R** 4s	17	3	TR on pile.	Ra ref.
27740	- LIGHT 3		**Fl G** 2.5s	17	3	SG on pile.	
27742	- ENTRANCE RANGE FRONT LIGHT	27 49 15 N 97 13 41 W	**Q R**	17		KRW on piles.	Ra ref.
27743	- ENTRANCE RANGE REAR LIGHT 492 yards, 295.0° from front light.		**Iso R** 6s	24		KRW on piles.	Ra ref.
27745	- LIGHT 4		**Fl R** 2.5s	17	3	TR on pile.	
27750	- LIGHT 6		**Fl R** 4s	17	3	TR on pile.	
27755	- LIGHT 5		**Fl G** 4s	17	4	SG on pile.	Ra ref.
27760	- OUTER RANGE FRONT LIGHT	27 48 45 N 97 13 12 W	**Q W**	25		KRW on skeleton tower on piles.	Visible 2° each side of rangeline.

(1) No.	(2) Name and Location	(3) Position	(4) Characteristic	(5) Height	(6) Range	(7) Structure	(8) Remarks
			TEXAS - Eighth District				
27765	- OUTER RANGE REAR LIGHT 885 yards, 156.5° from front light.		**Iso W** 6s	55		KRW on skeleton tower on pile.	Visible 2° each side of rangeline.
27770	- INNER RANGE FRONT LIGHT	27 52 32 N 97 15 01 W	**Q G**	30		KRW on skeleton tower on piles.	Visible 2° each side of rangeline. Ra ref.
27775	- INNER RANGE REAR LIGHT 2,135 yards, 337° from front light.		**Iso G** 6s	64		KRW on skeleton tower on piles.	Visible 2° each side of rangeline.
27780	- LIGHT 7		**Fl G** 2.5s	17	3	SG on pile.	Ra ref.
27785	- LIGHT 8 150 feet outside channel limit.		**Fl R** 2.5s	17	3	TR on pile.	
27790	INGLESIDE COVE PIPELINE MARKER LIGHT A		**Q G**	13		On pile.	Private aid.
27795	INGLESIDE COVE PIPELINE MARKER LIGHT B	27 50 18 N 97 13 54 W	**Q R**	13		On pile.	Private aid.
27800	- LIGHT 10		**Fl R** 4s	17	3	TR on pile.	
27805	Jewel Fulton Channel Daybeacon 1 20 feet outside channel limit.	27 50 34 N 97 13 54 W				SG on pile.	Ra ref.
27810	Jewel Fulton Channel Daybeacon 3 50 feet outside channel limit.	27 50 42 N 97 13 42 W				SG on pile.	Ra ref.
27815	Jewel Fulton Channel Daybeacon 4 60 feet outside channel limit.					TR on pile.	
	Peterson Builders Turning Basin Channel						
27817	- Daybeacon 1	27 50 00 N 97 13 00 W				SG on pile.	Private aid.
27817.1	- Daybeacon 2					TR on pile.	Private aid.
27817.2	- Daybeacon 3					SG on pile.	Private aid.
27817.3	- Daybeacon 4					TR on pile.	Private aid.
27817.4	- Range Front Daybeacon	27 50 54 N 97 13 18 W				KRW on pile.	Private aid.
27817.5	- Range Rear Daybeacon 160 yards, 054° from front light.					KRW on pile.	Private aid.
	La Quinta Channel						
27820	- LIGHT 11 100 feet outside channel limit.		**Fl G** 6s	17	4	SG on dolphin.	
27825	- LIGHT 12 100 feet outside channel limit.		**Fl R** 4s	17	3	TR on pile.	
27830	- Daybeacon 13					SG on pile.	
27835	- LIGHT 14 170 feet outside channel limit.		**Fl R** 4s	17	3	TR on pile.	

(1) No.	(2) Name and Location	(3) Position	(4) Characteristic	(5) Height	(6) Range	(7) Structure	(8) Remarks
			TEXAS - Eighth District				
27840	DUPONT MOORING LIGHTS (6)		**Fl R** 2.5s	19		On mooring facilities.	Private aids.
27845	- LIGHT 15 100 feet outside channel limit.		**Fl G** 2.5s	17	3	SG on pile.	Ra ref.
27850	- LIGHT 17		**Fl G** 2.5s	17	3	SG on pile.	Ra ref.
27853	TEXAS A RESEARCH LIGHT C	27 47 59 N 97 14 26 W	**Fl Y** 2.5s	10		NY on tower.	Private aid.
27855	- LIGHT 18	27 52 33 N 97 15 12 W	**Fl R** 4s	17	3	TR on dolphin.	
27860	- LIGHT 19		**Fl G** 4s	17	4	SG on pile.	Ra ref.
27865	- Daybeacon 20	27 52 37 N 97 15 28 W				TR on pile.	
27870	- LIGHT 23		**Fl G** 4s	17	4	SG on pile.	
27872	TEXAS A RESEARCH LIGHT B	27 50 23 N 97 20 26 W	**Fl Y** 2.5s			NY on tower.	Private aid.
27873	TEXAS A RESEARCH PLATFORM	27 48 01 N 97 21 11 W	**Fl Y** 2.5s	10		NY on tower.	Private aid.
	Rincon Industrial Park Channel						
	Rincon Canal						
27875	- Range Front Daybeacon	27 50 36 N 97 22 48 W		18		KWR on dolphin.	Private aid.
27880	- Range Rear Daybeacon 600 yards, 320° from front daybeacon.			33		KWR on dolphin.	Private aid.
27902	- Daybeacon 2 75 feet outside channel limit.	27 48 57 N 97 21 16 W				TR on pile.	Ra ref.
27907	- Daybeacon 4 75 feet outside channel limit.					TR on pile.	Ra ref.
27911	- LIGHT 6		**Fl R** 4s	17	3	TR on pile.	Ra ref.
27912	- Daybeacon 8 75 feet outside channel limits.					TR on pile.	Ra ref.
27913	- Daybeacon 9					SG on pile.	Ra ref.
27914	- Daybeacon 10					TR on pile.	Ra ref.
27914.1	Rincon Canal Buoy 11	27 50 28 N 97 22 42 W				Green can.	
27914.2	Rincon Canal Buoy 12					Red nun.	
27914.3	Rincon Canal Buoy 13					Green can.	
27914.4	Rincon Canal Buoy 14					Red nun.	
	Corpus Christi Bay						
27915	- PIPELINE LIGHT A	27 49 54 N 97 09 54 W	**Q R**	9		On dolphin.	Private aid.
27920	- PIPELINE LIGHT B	27 48 36 N 97 10 36 W	**Q R**	9		On dolphin.	Private aid.

(1) No.	(2) Name and Location	(3) Position	(4) Characteristic	(5) Height	(6) Range	(7) Structure	(8) Remarks
			TEXAS - Eighth District				
27922	TEXAS ENGINEERING RESEARCH PLATFORM LIGHT	27 44 38 N 97 17 07 W	**Fl Y** 2.5s	10		Submersible platform.	Private aid.
27925	- SPOIL BANK LIGHT	27 44 02 N 97 16 33 W	**Fl W** 4s	17	5	NW on pile worded DANGER SPOIL AREA.	Ra ref.
	University Beach						
27926	- Danger Daybeacon A	27 42 52 N 97 19 11 W				NW on pile.	Private aid.
27927	- Danger Daybeacon B	27 42 54 N 97 19 10 W				NW on pile worded DANGER ROCK GROIN.	Private aid.
27927.01	- Danger Daybeacon C	27 42 55 N 97 19 10 W				NW on pile.	Private aid.
27927.02	- Danger Daybeacon E	27 42 56 N 97 19 12 W				NW on pile.	Private aid.
27927.03	- Danger Daybeacon D	27 42 55 N 97 19 12 W				NW on pile.	Private aid.
27927.04	UNIVERSITY BEACH LIGHT	27 42 58 N 97 19 14 W	**Fl G** 2.5s			SG on pile.	Private aid.
27927.05	University Beach Danger Daybeacon G	27 42 59 N 97 19 18 W		7		NW on pile worded DANGER BREAKWATER.	Private aid.
27927.06	- Danger Daybeacon F	27 42 57 N 97 19 20 W				NW on pile.	Private aid.
27927.07	- Danger Daybeacon I	27 42 59 N 97 19 20 W				NW on pile worded DANGER ROCK GROIN.	Private aid.
27927.08	- Danger Daybeacon H	27 42 58 N 97 19 20 W				NW on pile.	Private aid.
27927.09	- Danger Daybeacon J	27 42 59 N 97 19 22 W				NW on pile DANGER ROCK GROIN.	Private aid.
27927.1	- Danger Daybeacon C					NW on pile worded DANGER BREAKWATER.	Private aid.
27927.11	- Danger Daybeacon K	27 42 56 N 97 19 24 W				NW on pile.	Private aid.
27927.15	- Daybeacon D					NW on pile.	Private aid.
27927.2	- Danger Daybeacon E					NW on pile worded DANGER BREAKWATER.	Private aid.
27927.25	- Danger Daybeacon F					NW on pile.	Private aid.
27927.3	- LIGHT 1		**Fl G** 2.5s	7		SG on pile.	Private aid.
27927.4	- Danger Daybeacon G					NW on pile worded DANGER BREAKWATER.	Private aid.
27927.45	- Danger Daybeacon H					NW on pile.	Private aid.
27927.5	- Danger Daybeacon I					NW on pile worded DANGER ROCK GROIN.	Private aid.
27927.6	- Danger Daybeacon J	27 42 59 N 97 19 22 W				NW on pile worded DANGER ROCK GROIN.	Private aid.
27927.65	- Danger Daybeacon K	27 42 56 N 97 19 24 W				NW on pile.	Private aid.
	Corpus Christi Bay						
27930	ALTA VISTA REEF LIGHT	27 45 56 N 97 21 11 W	**Fl W** 2.5s	17	5	NR on pile.	Ra ref.

(1) No.	(2) Name and Location	(3) Position	(4) Characteristic	(5) Height	(6) Range	(7) Structure	(8) Remarks
			TEXAS - Eighth District				
27935	CORPUS CHRISTI LIGHT	27 47 24 N 97 22 42 W	**Fl W** 4s	17	6	NR on pile.	
27940	CORPUS CHRISTI BREAKWATER LIGHT 1		**Fl G** 2.5s	17	3	SG on pile.	
27942	Corpus Christi Breakwater Buoy WR1A					Green can.	
27945	CORPUS CHRISTI BREAKWATER LIGHT 2		**Fl R** 2.5s	17	3	TR on pile.	
27946	Corpus Christi Breakwater Buoy 3					Green can.	
	LAGUNA MADRE (Chart 11306)						
	Port Mansfield Channel						
27950 1365	*- Entrance Lighted Whistle Buoy PM*	26 34 00 N 97 15 42 W	**Mo (A) W**		6	Red and white stripes with red spherical topmark.	
27953	PORT MANSFIELD ENTRANCE LIGHT 2	26 33 55 N 97 16 13 W	**Fl R** 2.5s	25	5	TR on pile.	
27957	PORT MANSFIELD ENTRANCE LIGHT 3	26 33 45 N 97 16 07 W	**Fl G** 2.5s	25	5	SG on pile.	
27965	Port Mansfield Entrance North Side Dredging Range Front Daybeacon	26 33 48 N 97 17 06 W		29		Black square daymark with orange stripe on pile.	Range marks edge of channel for dredging purposes. F G light will be exhibited during dredgng operations. Maintained by U.S. Army Corps of Engineers.
27970	Port Mansfield Entrance North Side Dredging Range Rear Daybeacon 665 yards, 267° from front daybeacon.			38		Black square daymark with orange stripe on pile.	F G light will be exhibited during dredging operations. Maintained by U.S. Army Corps of Engineers.
27975	Port Mansfield Entrance South Side Dredging Range Front Daybeacon	26 33 48 N 97 17 06 W		26		Black square daymark with orange stripe on pile.	Range marks edge of channel for dredging purposes. F G light will be exhibited during dredging operations. Maintained by U.S. Army Corps of Engineers.
27980	Port Mansfield Entrance South Side Dredging Range Rear Daybeacon 665 yards, 267° from front daybeacon.			38		Black square daymark with vertical stripe on concrete pile.	F G light will be exhibited during dredging operations. Maintained by U.S. Army Corps of Engineers.
27985	- LIGHT 5 30 feet outside channel limit.		**Fl G** 4s	17	4	SG on pile.	
27990	- LIGHT 4 30 feet outside channel limit.		**Fl R** 4s	17	3	TR on pile.	
27995	- LIGHT 7 30 feet outside channel limit.	26 33 46 N 97 17 28 W	**Fl G** 6s	17	4	SG on pile.	
28000	- LIGHT 8 30 feet outside channel limit.	26 33 49 N 97 17 28 W	**Fl R** 6s	17	4	TR on pile.	
28005	- Daybeacon 10	26 33 48 N 97 18 01 W				TR on pile.	
28010	- Daybeacon 11					SG on pile.	Ra ref.
28015	- Daybeacon 12					TR on pile.	

(1) No.	(2) Name and Location	(3) Position	(4) Characteristic	(5) Height	(6) Range	(7) Structure	(8) Remarks
	TEXAS - Eighth District						
28020	- Daybeacon 13					SG on pile.	Ra ref.
28025	- LIGHT 14 50 feet outside channel limit.		**Fl R** 4s	17	4	TR on dolphin.	
28030	- Daybeacon 15					SG on pile.	Ra ref.
28035	- Daybeacon 16					TR on pile.	Ra ref.
28040	- Daybeacon 17					SG on pile.	Ra ref.
28045	- Daybeacon 18					TR on pile.	Ra ref.
28050	- Daybeacon 19					SG on pile.	Ra ref.
28055	- LIGHT 20 70 feet outside channel limit.	26 33 42 N 97 21 48 W	**Fl R** 4s	17	4	TR on pile.	Ra ref.
28060	- Daybeacon 21					SG on pile.	Ra ref.
28065	- Daybeacon 22					TR on pile.	Ra ref.
28070	- Daybeacon 23					SG on pile.	
28075	- Daybeacon 24					TR on pile.	
28080	- Daybeacon 25					SG on pile.	Ra ref.
28085	- Daybeacon 26					TR on pile.	Ra ref.
28090 39710	- Daybeacon 27					SG-SY on pile.	Ra ref.
28095 39705	- JUNCTION LIGHT PM	26 33 30 N 97 24 24 W	**Fl (2+1) R** 6s	17	4	JR-TY on pile.	Ra ref.
28100	- RANGE FRONT LIGHT	26 33 29 N 97 25 31 W	**Q R**	20		KRW on tower on piles.	Visible 2° each side of rangeline.
28105	- RANGE REAR LIGHT 800 yards, 267.6° from front light.	26 33 28 N 97 25 58 W	**Oc R** 4s	77		KRW on skeleton tower on block.	Visible 2° each side of rangeline. F R aircraft warning light on tower.
28110	- Daybeacon 29					SG on pile.	
28115	- Daybeacon 30					TR on pile.	Ra ref.
28120	- Daybeacon 31					SG on pile.	Ra ref.
28125	- Daybeacon 32					TR on pile.	
28130	- Daybeacon 33					SG on pile.	
28135	- Daybeacon 34 50 feet outside channel limit.					TR on pile.	
	STOVER POINT TO BROWNSVILLE (Chart 11302)						
	Brazos Santiago Pass						
28140 1385	*- Entrance Lighted Whistle Buoy BS*	26 03 54 N 97 06 36 W	**Mo (A) W**		6	Red and white stripes with red spherical topmark.	RACON: B(– • • •)
28145	*- Entrance Channel Lighted Bell Buoy 2*	26 04 00 N 97 08 30 W	**Q R**		4	Red.	
28150	- ENTRANCE RANGE FRONT LIGHT	26 03 57 N 97 10 16 W	**Q G**	37		KRW on skeleton tower on piles.	Visible 2° each side of rangeline.

(1) No.	(2) Name and Location	(3) Position	(4) Characteristic	(5) Height	(6) Range	(7) Structure	(8) Remarks
			TEXAS - Eighth District				
28155	- ENTRANCE RANGE REAR LIGHT 1,099 yards, 269.4° from front light.		**Iso G** 6s	72		KRW on skeleton tower on piles.	Visible 2° each side of rangeline.
28160	- *Entrance Channel Lighted Gong Buoy 3*	26 03 53 N 97 08 29 W	**Q G**		4	Green.	
	Sea Ranch Marina Channel						
28180	- Daybeacon 1	26 04 36 N 97 10 00 W				SG on pile.	Private aid.
28185	- Daybeacon 2	26 04 30 N 97 10 00 W				TR on pile.	Private aid.
28190	- Daybeacon 3					SG on pile.	Private aid.
28195	- Daybeacon 4					TR on pile.	Private aid.
28200	- Daybeacon 5					SG on pile.	Private aid.
28205	- Daybeacon 6					TR on pile.	Private aid.
	South Padre Island						
28206	- Daybeacon 1	26 04 12 N 97 10 06 W		15		SG on pile.	Ra ref.
28206.1	- Daybeacon 2			15		TR on pile.	Ra ref.
28206.2	- Daybeacon 3			15		SG on pile.	Ra ref.
28206.5	Texas A Data Acquisition Platform A	27 43 22 N 97 11 23 W	**Fl Y** 2.5s	10		Submersible platform.	Private aid.
	Laguna Madre Channel						
28207	- *Lighted Buoy 4*	26 04 00 N 97 10 00 W	**Q R**		4	Red.	
28210	- *Lighted Buoy 5*		**Q G**		3	Green.	
28235	- RANGE FRONT LIGHT	26 04 05 N 97 09 49 W	**Q G**	36		KRW on skeleton tower on piles.	Visible 2° each side of rangeline.
28237	- RANGE FRONT PASSING LIGHT		**Q R**	38	4	On same structure as Laguna Madre Channel Range Front Light.	
28240	- RANGE REAR LIGHT 825 yards, 056.4° from front light.	26 04 18 N 97 09 27 W	**Iso G** 6s	67		KRW on skeleton tower.	Visible 2° each side of rangeline.
28245	- LIGHT 9		**Fl G** 2.5s	17	3	SG on dolphin.	
28250	- Daybeacon 10					TR on pile.	
28255	- Daybeacon 15					SG on pile.	
28260	- LIGHT 16	26 03 33 N 97 10 49 W	**Fl R** 2.5s	17	3	TR on dolphin.	Ra ref.
28265	- Daybeacon 21					SG on pile.	
28270	- Daybeacon 22					TR on pile.	Ra ref.
28275	- Daybeacon 26					TR on pile.	
28280	- LIGHT 27		**Fl G** 2.5s	17	4	SG on pile.	Ra ref.
28285	- LIGHT 28		**Fl R** 2.5s	17	4	TR on dolphin.	

(1) No.	(2) Name and Location	(3) Position	(4) Characteristic	(5) Height	(6) Range	(7) Structure	(8) Remarks
			TEXAS - Eighth District				
	Port Isabel Channel						
28292	- JUNCTION LIGHT PI	26 02 46 N 97 12 12 W	**Fl (2+1) R** 6s	17	3	JR on pile.	
28292.1	- Daybeacon 1					SG on pile.	
28293	- LIGHT 2		**Fl R** 4s	17	4	TR on pile.	
28295	- LIGHT 4		**Fl R** 2.5s	17	3	TR on pile.	Ra ref.
28300 40725	- LEADING LIGHT	26 02 51 N 97 12 26 W	**Iso W** 6s	17	6	NB on pile.	
28305 40715	- LIGHT 6	26 02 54 N 97 12 18 W	**Q R**	17	3	TR on dolphin.	
	Port Isabel Cutoff Channel						
28310 40700	HARLINGEN-PORT ISABEL LIGHT 156	26 03 36 N 97 12 36 W	**Q R**	17	3	TR-TY on dolphin.	Ra ref.
28315 40730	- LIGHT 1		**Fl G** 4s	17	4	SG-TY on dolphin.	Ra ref.
28320 40720	- LIGHT 3		**Q G**	17	3	SG-TY on pile.	
	Port Isabel Channel						
28325 40710	- LIGHT 7		**Fl G** 2.5s	17	3	SG-TY on dolphin.	
28330 40705	- LIGHT 8		**Fl R** 2.5s	17	3	TR-SY on dolphin.	
	Brownsville Channel						
28345 40735	- LIGHT 30		**Fl R** 4s	17	4	TR-TY on pile.	Ra ref.
28350 40740	- RANGE C FRONT LIGHT	26 02 16 N 97 12 43 W	**Q G** **Q G**	27 25	3	KRW-I on skeleton tower on piles.	Visible all around; higher intensity on range line.
28355 40745	- RANGE C REAR LIGHT 1,557 yards, 063° from front light.		**Iso G** 6s	65		KRW on skeleton tower on piles.	Visible 2° each side of rangeline.
28360 40750	- RANGE A FRONT LIGHT	26 01 51 N 97 13 32 W	**Q W** **Q W**	35 33	6	KRW-I on skeleton tower.	Visible all around; higher intensity on range line.
28365 40755	- RANGE A REAR LIGHT 1,600 yards, 236.3° from front light.		**Iso W** 6s	60		KRW on skeleton tower.	Visible 2° each side of rangeline.
28367 40757	BROWNSVILLE CHANNEL LIGHT 31	26 02 02 N 97 13 09 W	**Q G**	17	3	SG-SY on pile.	Ra ref.
28368 40758	BROWNSVILLE CHANNEL LIGHT 32	26 02 06 N 97 13 12 W	**Q R**	17	3	TR-TY on pile.	Ra ref.
28370 40760	BROWNSVILLE CHANNEL LIGHT 34	26 01 54 N 97 13 38 W	**Fl R** 2.5s	17	3	TR-TY on pile.	Ra ref.
28375 40765	BROWNSVILLE CHANNEL LIGHT 35	26 01 23 N 97 14 35 W	**Fl G** 4s	17	4	SG-SY on pile.	Ra ref.
28380 40770	- RANGE E FRONT LIGHT	26 01 27 N 97 14 37 W	**Q W** **Q W**	35 33	5	KRW-I on skeleton tower on piles.	For downbound traffic. Visible all around; higher intensity 2° each side of rangeline.
28385 40775	- RANGE E REAR LIGHT 1,765 yards, 058.2° from front light.		**Iso W** 6s	63		KRW on skeleton tower on piles.	Visible 2° each side of rangeline.

(1) No.	(2) Name and Location	(3) Position	(4) Characteristic	(5) Height	(6) Range	(7) Structure	(8) Remarks
			TEXAS - Eighth District				
28387 40777	BROWNSVILLE CHANNEL LIGHT 36	26 01 10 N 97 15 14 W	**Q R**	17	3	TR-TY on pile.	Ra ref.
28388 40778	BROWNSVILLE CHANNEL LIGHT 37	26 01 05 N 97 15 11 W	**Q G**	17	3	SG-SY on pile.	Ra ref.
28390 40780	BROWNSVILLE CHANNEL LIGHT 39	26 00 55 N 97 15 28 W	**Fl G** 4s	17	4	SG-SY on pile.	Ra ref.
28395 40785	- RANGE B FRONT LIGHT	26 00 52 N 97 15 46 W	**Q R** **Q R**	27 25	3	KRW-I on skeleton tower on piles.	Visible all around; higher intensity on rangeline.
28400 40790	- RANGE B REAR LIGHT 1,821.5 yards, 243° from front light.		**Iso R** 6s	75		KRW on skeleton tower on piles.	Visible 2° each side of rangeline.
28405 40795	BROWNSVILLE CHANNEL LIGHT 40	25 59 55 N 97 17 27 W	**Fl R** 4s	17	3	TR-TY on pile.	
28410 40800	BROWNSVILLE CHANNEL LIGHT 41	25 59 51 N 97 17 24 W	**Fl G** 4s	17	4	SG-SY on pile.	
28415 40805	BROWNSVILLE CHANNEL LIGHT 42	25 59 24 N 97 18 24 W	**Fl R** 2.5s	17	3	TR-TY on pile.	
28420 40825	- RANGE D FRONT LIGHT	25 58 28 N 97 19 57 W	**Q W** **Q W**	27 25	5	KRW-I on skeleton tower.	Visible all around; higher intensity on rangeline.
28425 40830	- RANGE D REAR LIGHT 1,567 yards, 238.2° from front light.		**Iso W** 6s	67		KRW on skeleton tower.	
28430 40810	BROWNSVILLE CHANNEL LIGHT 44	25 58 49 N 97 19 26 W	**Fl R** 4s	17	3	TR-TY on skeleton tower on piles.	
28435 40815	- RANGE G FRONT LIGHT	29 58 44 N 97 19 22 W	**Q G** **Q G**	27 25	3	KRW-I on skeleton tower on piles.	Visible all around; higher intensity on rangeline.
28440 40820	BROWNSVILLE CHANNEL G RANGE REAR LIGHT 1,617 yards, 068.7 from front light.	25 59 00 N 97 18 35 W	**Iso G** 6s	58		KRW on skeleton tower.	Visible 2° each side of rangeline.
28442 40822	BROWNSVILLE CHANNEL LIGHT 45	25 58 33 N 97 19 45 W	**Q G**	17	3	SG-SY on pile.	Ra ref.
28443 40823	BROWNSVILLE CHANNEL LIGHT 46	25 58 38 N 97 19 47 W	**Q R**	17	3	TR-TY on pile.	Ra ref.
28445 40835	BROWNSVILLE CHANNEL LIGHT 48	25 58 25 N 97 20 22 W	**Fl R** 2.5s	17	3	TR-TY on dolphin.	
28450 40840	BROWNSVILLE CHANNEL LIGHT 49	25 58 14 N 97 20 37 W	**Fl G** 2.5s	17	4	SG-SY on dolphin.	
28455 40843	Brownsville Channel Daybeacon 51	25 57 52 N 97 21 42 W				SG-SY on pile.	Ra ref.
28460 40845	- RANGE F FRONT LIGHT	25 57 02 N 97 24 11 W	**Fl W** 2.5s (Day) **Fl G** 2.5s (Night)	47 45		KRW-I on skeleton tower.	Visible 2° each side of rangeline.
28465 40855	- RANGE F REAR LIGHT 3,870 yards, 249° from front light.		**Oc W** 4s (Day) **Oc G** 4s (Night)	95 98		KRW on skeleton tower.	Visible 2° each side of rangeline. Lighted throughout 24 hours.
28470	BROWNSVILLE LIQUID CARGO DOCK LIGHTS (4)	25 57 36 N 97 22 24 W	**F G**	11		On dock.	Private aids.
28475	BROWNSVILLE OIL DOCK NO. 3 LIGHTS (2)		**F R**	10		On dock.	Private aids.
28477	BROWNSVILLE CARGO DOCK NO. 15 LIGHTS (2)	25 57 24 N 97 22 48 W	**Fl G** 2.5s	10		On dock.	Private aids.

(1) No.	(2) Name and Location	(3) Position	(4) Characteristic	(5) Height	(6) Range	(7) Structure	(8) Remarks
			TEXAS - Eighth District				
28485	BROWNSVILLE BULK CARGO DOCK LIGHTS (2)		**F G**	10		On dock.	Private aids.
28490	BROWNSVILLE OIL DOCK NO. 2 LIGHTS (6)		**F R**	10		On dock.	Private aids.
28495	BROWNSVILLE OIL DOCK NO. 1 LIGHTS (2)		**F R**	10		On dock.	Private aids.

Section 22

Intracoastal Waterway
Carrabelle to Santa Rosa Sound

(1) No.	(2) Name and Location	(3) Position	(4) Characteristic	(5) Height	(6) Range	(7) Structure	(8) Remarks
	INTRACOASTAL WATERWAY (Florida) - Eighth District						
	CARRABELLE TO APALACHICOLA BAY (Chart 11404)						
	St. George Sound						
28691	- LIGHT 2		**Fl R** 4s	17	4	TR-TY on pile.	Ra ref.
28695	- LIGHT 6		**Fl R** 6s	17	4	TR-TY on dolphin.	Ra ref.
28700	- LIGHT 8	29 44 36 N 84 45 48 W	**Fl R** 4s	17	3	TR-TY on dolphin.	Ra ref.
28705	- Daybeacon 10					TR-TY on pile.	Ra ref.
28710	- Daybeacon 12					TR-TY on pile.	Ra ref.
28715	-Daybeacon 13					SG-SY on pile.	Ra ref.
28720	- LIGHT 14		**Fl R** 2.5s	17	3	TR-TY on pile.	
28725	- Daybeacon 15					SG-SY on pile.	
28730	- Daybeacon 16	29 43 48 N 84 47 36 W				TR-TY on pile.	Ra ref.
28735	- Daybeacon 17					SG-SY on pile.	Ra ref.
28740	- Daybeacon 18					TR-TY on pile.	
28745	- Daybeacon 19					SG-SY on pile.	
28750	- LIGHT 20		**Q R**	17	3	TR-TY on pile.	
28755	- Buoy 21					Green can with yellow square.	
28760	- Buoy 22					Red nun with yellow triangle.	
28765	- LIGHT 24		**Fl R** 2.5s	17	3	TR-TY on dolphin.	
28770	- Daybeacon 25					SG-SY on pile.	Ra ref.
	East Point Channel						
28775	- LIGHT 2	29 44 07 N 84 52 18 W	**Fl R** 2.5s	17	3	TR on dolphin.	
28780	- Daybeacon 3					SG on pile.	
28785	- LIGHT 4		**Fl R** 4s	17	3	TR on dolphin.	
28790	- Daybeacon 5					SG on pile.	
	St. George Sound						
28795	- Daybeacon 26					TR-TY on pile.	Ra ref.
28800	- Buoy 27					Green can with yellow square.	
28805	- LIGHT 28		**Q R**	17	3	TR-TY on dolphin.	
28810	- LIGHT 30		**Q R**	17	3	TR-TY on dolphin.	
28815	- Buoy 31					Green can with yellow square.	

(1) No.	(2) Name and Location	(3) Position	(4) Characteristic	(5) Height	(6) Range	(7) Structure	(8) Remarks
			INTRACOASTAL WATERWAY (Florida) - Eighth District				
28820	- Daybeacon 32	29 41 42 N 84 49 48 W				TR-TY on pile.	Ra ref.
28825	- LIGHT 34		**Fl R** 2.5s	17	3	TR-TY on dolphin.	
28830	- Daybeacon 35	29 41 30 N 84 50 12 W				SG-SY on pile.	
28835	- Daybeacon 36	29 41 30 N 84 50 54 W				TR-TY on pile.	Ra ref.
28845	- LIGHT 40		**Fl R** 4s	17	3	TR-TY on pile.	Ra ref.
28850	- Daybeacon 41	29 41 18 N 84 51 18 W				SG-SY on pile.	
28860	- Buoy 44					Red nun with yellow triangle.	
28865	- Buoy 45					Green can with yellow square.	
28870	- Buoy 46					Red nun with yellow triangle.	
28875	- Buoy 47					Green can with yellow square.	
	Apalachicola Bay						
28880	- Buoy 48					Red nun with yellow triangle.	
28900	- LIGHT 52		**Fl R** 4s	17	3	TR-TY on dolphin.	Ra ref.
28905	- Daybeacon 53	29 40 51 N 84 53 34 W				SG-SY on pile.	Ra ref.
28910	- Daybeacon 54					TR-TY on pile.	Ra ref.
28920	- LIGHT 58		**Fl R** 6s	17	4	TR-TY on dolphin.	
28925	- Daybeacon 59	29 40 36 N 84 54 42 W				SG-SY on pile.	Ra ref.
28930	- Daybeacon 60	29 40 30 N 84 55 12 W				TR-TY on pile.	Ra ref.
28940	- LIGHT 64		**Fl R** 4s	17	3	TR-TY on dolphin.	Ra ref.
28945	- Daybeacon 65					SG-SY on pile.	Ra ref.
28950	- Daybeacon 66	29 40 18 N 84 56 18 W				TR-TY on pile.	Ra ref.
28960	- LIGHT 70		**Fl R** 2.5s	16	3	TR-TY on dolphin.	Ra ref.
28965	- Daybeacon 71	29 40 06 N 84 56 54 W				SG-SY on pile.	
28975	- Daybeacon 74					TR-TY on pile.	Ra ref.
28980	- LIGHT 76		**Q R**	17	3	TR-TY on pile.	Ra ref.
28985	- Buoy 77					Green can with yellow square.	
	Apalachicola River Entrance						
28990	- Buoy 1					Green can with yellow square.	
28995	- LIGHT 2	29 40 10 N 84 58 08 W	**Fl R** 2.5s	17	3	TR-TY on pile.	
29000	- Buoy 3					Green can with yellow square.	
29005	- LIGHT 4	29 40 36 N 84 58 12 W	**Fl R** 4s	17	3	TR-TY on pile.	Ra ref.

(1) No.	(2) Name and Location	(3) Position	(4) Characteristic	(5) Height	(6) Range	(7) Structure	(8) Remarks
			INTRACOASTAL WATERWAY (Florida) - Eighth District				
29007	- Buoy 4A					Red nun with yellow triangle.	
29010	- Buoy 5					Green can with yellow square.	
29015	- Buoy 6					Red nun with yellow triangle.	
29020	- Buoy 7	29 41 29 N 84 58 27 W				Green can with yellow square.	
29025	- Buoy 9	29 41 42 N 84 58 30 W				Green can with yellow square.	
29030	- Buoy 10					Red nun with yellow triangle.	
29035	- Buoy 11					Green can with yellow square.	
29040	- Buoy 13					Green can with yellow square.	
29045	- Buoy 14	29 42 12 N 84 58 30 W				Red nun with yellow triangle.	
29050	- Buoy 15					Green can with yellow square.	
29052	- Buoy 16					Red nun with yellow triangle.	
29055	- Buoy 17					Green can with yellow square.	
29060	- Buoy 18					Red nun with yellow triangle.	
29065	- Buoy 19					Green can with yellow square.	
29070	- Buoy 20					Red nun with yellow triangle.	
29075	- Buoy 21					Green can with yellow square.	
29080	- Buoy 22					Red nun with yellow triangle.	
29085	- Buoy 24					Red nun with yellow triangle.	
29090 2820	- JUNCTION LIGHT TM	29 42 45 N 84 58 49 W	**Fl (2+1) G** 6s	17	3	JG-SY on pile.	Ra ref.
29095	- RANGE FRONT LIGHT	29 43 23 N 84 58 46 W	**Q G** **Q G**	17 15	3	KRW-I on dolphin.	Visible all around; higher intensity on rangeline.
29100	- RANGE REAR LIGHT 1,392 yards, 350.3° from front light.		**F G**	45		KRW-I on skeleton tower on piles.	Visible 2° each side of rangeline.
	APALACHICOLA BAY TO LAKE WIMICO (Chart 11402)						
	Apalachicola River						
29105	- LIGHT 2		**Q R**	17	3	TR-TY on pile.	Ra ref.
29110	- Daybeacon 4					TR-TY on pile.	Ra ref.
29112	Scipio Creek Junction Buoy A					Green can with top green bands.	
29115	- Buoy 5					Green can with yellow square.	
29120	- Daybeacon 6					TR-TY on pile.	
29125	- LIGHT 8		**Fl R** 2.5s	17	3	TR-TY on dolphin.	
29130	- LIGHT 10		**Fl R** 4s	17	3	TR-TY on dolphin.	
29135	- Buoy 13					Green can with yellow square.	
29140	- Buoy 15					Green can with yellow square.	
29145	- Buoy 17					Green can with yellow square.	

(1) No.	(2) Name and Location	(3) Position	(4) Characteristic	(5) Height	(6) Range	(7) Structure	(8) Remarks
	INTRACOASTAL WATERWAY (Florida) - Eighth District						
29147	- Shoal Buoy 18					Red nun with yellow triangle.	
29150	- Buoy 19	29 45 48 N 85 01 36 W				Green can with yellow square.	
29153	- Daybeacon 20					TR-TY on pile.	Ra ref.
29155	- Buoy 21					Green can with yellow square.	
29160	- Buoy 22					Red nun with yellow triangle.	
29165	- Buoy 24					Red nun with yellow triangle.	
29170	- Buoy 25					Green can with yellow square.	
29175	- Daybeacon 26					TR-TY on pile.	
29180	- Daybeacon 28					TR-TY on pile.	Ra ref.
29185	- Daybeacon 30					TR-TY on pile.	Ra ref.
	Jackson River						
29190	- LIGHT 2		**Fl R** 2.5s	17	3	TR-TY on dolphin.	
29195	- Buoy 3					Green can with yellow square.	
29200	- Daybeacon 4					TR-TY on pile.	
29205	- Daybeacon 6					TR-TY on pile.	
29210	- Buoy 7					Green can with yellow square.	
29215	- LIGHT 9		**Fl G** 2.5s	17	3	SG-SY on dolphin.	
29220	- Daybeacon 10					TR-TY on pile.	
	Lake Wimico						
29225	- LIGHT 1	29 46 36 N 85 06 42 W	**Fl G** 2.5s	17	3	SG-SY on pile.	Ra ref.
29230	- Daybeacon 3					SG-SY on pile.	Caution Manatee Ra ref. Ra ref.
29235	- Daybeacon 4					TR-TY on pile.	
29240	- LIGHT 5 50 feet outside channel limit.		**Fl G** 4s	17	4	SG-SY on pile.	Ra ref.
29245	- Daybeacon 6					TR-TY on pile.	
29250	- Daybeacon 7					SG-SY on pile.	Caution Manatee. Ra ref.
29255	- Daybeacon 8					TR-TY on pile.	
29260	- LIGHT 9		**Fl G** 2.5s	17	3	SG-SY on dolphin.	
29265	- Daybeacon 10					TR-TY on pile.	
29270	- Daybeacon 11					SG-SY on pile.	
29275	- Daybeacon 12					TR-TY on pile.	Ra ref.
29280	- LIGHT 13		**Q G**	17	3	SG-SY on dolphin.	Caution Manatee. Ra ref.
29285	- Daybeacon 14					TR-TY on pile.	
29290	- LIGHT 15		**Fl G** 2.5s	17	3	SG-SY on dolphin.	

(1) No.	(2) Name and Location	(3) Position	(4) Characteristic	(5) Height	(6) Range	(7) Structure	(8) Remarks
	LAKE WIMICO TO EAST BAY (Chart 11393)						
	Wetappo Creek						
29295	- Daybeacon 1					SG-SY on pile.	Ra ref.
29300	- Buoy 1A					Green can with yellow square.	
29305	- Buoy 3					Green can with yellow square.	
29310	- Buoy 5					Green can with yellow square.	
29315	- Buoy 7					Green can with yellow square.	
29320	- Buoy 9					Green can with yellow square.	
29325	- LIGHT 10 25 feet outside channel limit.		**Q R**	17	3	TR-TY on dolphin.	
29330	- Buoy 11					Green can with yellow square.	
29335	- Buoy 13					Green can with yellow square.	
29340	- Buoy 14					Red nun with yellow triangle.	
29345	- Buoy 15					Green can with yellow square.	
29350	- Buoy 17					Green can with yellow square.	
29355	- Buoy 18					Red nun with yellow triangle.	
29360	- LIGHT 19 50 feet outside channel limit.	30 02 42 N 85 24 48 W	**Fl G** 2.5s	17	3	SG-SY on pile.	Ra ref.
29365	- Buoy 21					Green can with yellow square.	
29370	- Buoy 22					Red nun with yellow triangle.	
29375	- Buoy 23					Green can with yellow square.	
29380	- Buoy 25	30 02 54 N 85 25 30 W				Green can with yellow square.	
29385	- Buoy 27					Green can with yellow square.	
29390	- LIGHT 28		**Q R**	17	3	TR-TY on dolphin.	
29395	- Buoy 29					Green can with yellow square.	
29400	- Buoy 31					Green can with yellow square.	
29405	- Buoy 32					Red nun with yellow triangle.	
29410	- Buoy 33					Green can with yellow square.	
29415	- Buoy 35					Green can with yellow square.	
29420	- LIGHT 36		**Fl R** 2.5s	17	3	TR-TY on dolphin.	
29425	- Buoy 37					Green can with yellow square.	
29430	- Daybeacon 39					SG-SY on pile.	Ra ref.
29435	- Daybeacon 41					SG-SY on pile.	Ra ref.
29440	- LIGHT 42		**Fl R** 2.5s	17	3	TR-TY on pile.	Ra ref.
29445	- Daybeacon 43					SG-SY on pile.	Ra ref.
29450	- Daybeacon 44					TR-TY on pile.	Ra ref.

(1) No.	(2) Name and Location	(3) Position	(4) Characteristic	(5) Height	(6) Range	(7) Structure	(8) Remarks
	INTRACOASTAL WATERWAY (Florida) - Eighth District						
29460	- Daybeacon 46					TR-TY on pile.	Ra ref.
	East Bay						
29465	- LIGHT 1 190 feet outside channel limit.		**Q G**	17	3	SG-SY on pile.	
29470	- LIGHT 2		**Q R**	17	3	TR-TY on pile.	
29475	- Daybeacon 3					SG-SY on pile.	Ra ref.
29480	- Daybeacon 4					TR-TY on pile.	Ra ref.
29485	- Daybeacon 6					TR-TY on pile.	Ra ref.
29490	- Daybeacon 7					SG-SY on pile.	Ra ref.
29495	- LIGHT 8		**Fl R** 2.5s	17	3	TR-TY on pile.	
29500	- Daybeacon 9					SG-SY on pile.	Ra ref.
29510	- Daybeacon 10					TR-TY on pile.	Ra ref.
29515	- LIGHT 11		**Q G**	17	3	SG-SY on pile.	
29520	- Daybeacon 12					TR-TY on pile.	Ra ref.
29525	- Daybeacon 13					SG-SY on pile.	Ra ref.
29530	- Daybeacon 13A					SG-SY on pile.	Ra ref.
29535	- LIGHT 14		**Q R**	17	3	TR-TY on pile.	
29540	- LIGHT 15		**Q G**	17	3	SG-SY on pile.	Ra ref.
29545	- Buoy 16					Red nun with yellow triangle.	
29550	- Daybeacon 17					SG-SY on pile.	Ra ref.
29555	- Daybeacon 18					TR-TY on pile.	Ra ref.
29560	- Daybeacon 20					TR-TY on pile.	Ra ref.
29565	- Daybeacon 22					TR-TY on pile.	Ra ref.
29570	- LIGHT 23		**Fl G** 2.5s	17	3	SG-SY on pile.	Ra ref.
29575	- LIGHT 25		**Fl G** 4s	17	4	SG-SY on pile.	Ra ref.
29580	- Daybeacon 26					TR-TY on pile.	
29590	- LIGHT 28		**Fl R** 4s	17	3	TR-TY on pile.	
29595	- Daybeacon 29	30 03 54 N 85 30 24 W		17		SG-SY on pile.	Ra ref.
29605	- LIGHT 35		**Fl G** 2.5s	17	3	SG-SY on pile.	
29610	- LIGHT 37		**Q G**	17	3	SG-SY on pile.	
29615	- Daybeacon 38					TR-TY on pile.	Ra ref.
29620	- LIGHT 40		**Fl R** 2.5s	17	3	TR-TY on pile.	Ra ref.
	EAST BAY TO WEST BAY (Chart 11390)						
29625	East Bay Daybeacon 41					SG-SY on pile.	Ra ref.
29630	EAST BAY LIGHT 43		**Fl G** 4s	17	4	SG-SY on pile.	
29635	Callaway Bayou Daybeacon 2					TR on pile.	

(1) No.	(2) Name and Location	(3) Position	(4) Characteristic	(5) Height	(6) Range	(7) Structure	(8) Remarks
			INTRACOASTAL WATERWAY (Florida) - Eighth District				
29640	Callaway Bayou Daybeacon 4					TR on pile.	
29645	EAST BAY LIGHT 45		**Q G**	17	3	SG-SY on pile.	Ra ref.
	Shoal Point Bayou Channel						
29650	- LIGHT 1	30 05 54 N 85 35 24 W	**Fl G** 2.5s	17	3	SG on dolphin.	
29653	- Buoy 2					Red nun.	Ra ref.
29655	- Buoy 3					Green can.	Ra ref.
29660	- Buoy 5					Green can.	Ra ref.
29665	- Daybeacon 7					SG on pile.	Ra ref.
29670	- Daybeacon 9					SG on pile.	
	St. Andrew Bay						
	Long Point						
29675	- Buoy 1					Green can with yellow square.	
29680	- LIGHT 2		**Q R**	17	3	TR-TY on pile.	
29685	- Buoy 3					Green can with yellow square.	
29690	- Buoy 4					Red nun with yellow triangle.	
29692	- Buoy 5					Green can with yellow square.	
29695	- Buoy 6					Red nun with yellow triangle.	
29697	- Buoy 7					Green can with yellow square.	
29699	- Buoy 8					Red nun with yellow triangle.	
	St. Andrew Bay						
29700	PEARL BAYOU LIGHT 2	30 06 18 N 85 36 48 W	**Fl R** 4s	17	3	TR on dolphin.	
29705	PEARL BAYOU LIGHT 3		**Fl G** 4s	17	4	SG on pile.	
29710 3315	- LIGHT 29	30 07 23 N 85 36 42 W	**Fl G** 2.5s	17	3	SG-TY on pile.	Ra ref.
29712	- DANGER LIGHT	30 07 49 N 85 36 56 W	**Fl W** 2.5s			NW on power line structure worded: DANGER OVERHEAD POWER LINE.	Private aid.
29712.1 3312.1	- DANGER LIGHTS (2)	30 07 45 N 85 36 59 W	**Fl W** 2.5s			NW on power line structure worded: DANGER OVERHEAD POWER LINE.	Private aid.
29712.2 3312.2	- DANGER LIGHTS (2)	30 07 39 N 85 37 07 W	**Fl W** 2.5s			NW on power line structure worded: DANGER OVERHEAD POWER LINE.	Private aid.
29712.3 3312.3	- DANGER LIGHT	30 07 34 N 85 37 14 W	**Fl W** 2.5s			NW on power line structure worded: DANGER OVERHEAD POWER LINE.	Private aid.
29715 3310	- LIGHT 28	30 07 42 N 85 37 18 W	**Q R**	17	3	TR-SY on pile.	Ra ref.
29725 3300	*- Lighted Buoy 25*		**Fl G** 2.5s		3	Green with yellow triangle.	
29727 3297	- Coast Guard Mooring Buoy	30 07 28 N 85 38 12 W					For use by USCG only.

(1) No.	(2) Name and Location	(3) Position	(4) Characteristic	(5) Height	(6) Range	(7) Structure	(8) Remarks
			INTRACOASTAL WATERWAY (Florida) - Eighth District				
29730 3295	- LIGHT 24	30 07 36 N 85 38 36 W	**Fl R** 4s	17	3	TR-SY on pile.	Ra ref.
29740 3285	*- Lighted Buoy 21*		**Q G**		3	Green with yellow triangle.	
29745 3280	*- Lighted Buoy 20*		**Fl R** 2.5s		3	Red with yellow square.	
29750 3275	- LIGHT 19		**Fl G** 2.5s	17	3	SG-TY on dolphin.	
29755 3270	- LIGHT 18	30 08 36 N 85 40 06 W	**Q R**	17	3	TR-SY on pile.	
29760 3265	*- Lighted Buoy 17*	30 08 42 N 85 40 00 W	**Q G**		3	Green with yellow triangle.	
29765 3255	*- Junction Lighted Buoy*		**Fl (2+1) G** 6s		4	Green and red bands with yellow triangle.	
29771 3321	*- West Lighted Buoy 3*	30 09 03 N 85 41 17 W	**Q G**		3	Green with yellow square.	
29775 3325	*- West Lighted Buoy 5*	30 09 16 N 85 41 52 W	**Fl G** 4s		3	Green can with yellow square.	
29780 3335	*- West Lighted Buoy 6*	30 09 30 N 85 42 21 W	**Fl R** 2.5s		3	Red with yellow triangle.	
29781 3336	*- West Lighted Buoy 8*	30 09 40 N 85 42 36 W	**Fl R** 4s		4	Red with yellow triangle.	
29785 3340	*- West Lighted Buoy 9*	30 09 50 N 85 42 50 W	**Fl G** 2.5s		4	Green with yellow square.	
29786 3341	*- West Lighted Buoy 10*	30 10 10 N 85 43 01 W	**Fl R** 4s		4	Red with yellow triangle.	
29795 3350	*- West Lighted Buoy 11*		**Fl G** 4s			Green can with yellow square.	
29796 3351	*- West Lighted Buoy 13*		**Fl G** 2.5s		4	Green with yellow triangle.	
29800 3355	- WEST LIGHT 14	30 10 36 N 85 44 06 W	**Fl R** 4s	17	3	TR-TY on piles.	Ra ref.
29805	GULF POWER CO. STRUCTURE LIGHT A	30 11 24 N 85 44 18 W	**Q W**	30		On skeleton tower.	Private aid.
29810	GULF POWER CO. STRUCTURE LIGHT B		**Q W**	30		On skeleton tower.	Private aid.
29815 3455	Sulphur Point Buoy 1					Green can with yellow square.	
29820 3460	Sulphur Point Buoy 2					Red nun with yellow triangle.	
29825 3465	Sulphur Point Buoy 3					Green can with yellow square.	
29830 3470	Sulphur Point Buoy 4					Red nun with yellow triangle.	
29832 3472	Sulphur Point Buoy 5					Green can with yellow square.	
29832.1 3472.1	Sulphur Point Buoy 6					Red nun with yellow triangle.	
29832.2 3472.2	Sulphur Point Buoy 7					Green can with yellow square.	

(1) No.	(2) Name and Location	(3) Position	(4) Characteristic	(5) Height	(6) Range	(7) Structure	(8) Remarks
			INTRACOASTAL WATERWAY (Florida) - Eighth District				
29832.3 3472.3	Sulphur Point Buoy 8					Red nun with yellow triangle.	
	West Bay						
29835	SHELL POINT LIGHT 5		**Fl G** 2.5s	17	5	SG-SY on dolphin.	Ra ref.
29840	SHELL POINT LIGHT 7		**Fl G** 4s	17	4	SG-SY on pile.	Ra ref.
29845	LONG POINT LIGHT 9		**Fl G** 6s	17	4	SG-SY on pile.	
29850	- LIGHT 1		**Fl G** 4s	17	4	SG-SY on pile.	Ra ref.
29855	- Daybeacon 3	30 15 36 N 85 47 00 W				SG-SY on pile.	Ra ref.
29860	- Daybeacon 5	30 15 42 N 85 47 42 W				SG-SY on pile.	Ra ref.
29865	- LIGHT 7		**Fl G** 2.5s	17	3	SG-SY on dolphin.	
29870	- Buoy 8					Red nun with yellow triangle.	
29875	- Buoy 9					Green can with yellow square.	
29880	- Buoy 10					Red nun with yellow triangle.	
29885	- Buoy 11					Green can with yellow square.	
29890	- Buoy 12					Red nun with yellow triangle.	
29895	- Buoy 13					Green can with yellow square.	
29900	- Buoy 14					Red nun with yellow triangle.	
29905	- LIGHT 15		**Q G**	17	3	SG-SY on dolphin.	
29910	- Buoy 16					Red nun with yellow triangle.	
29915	- Buoy 17					Green can with yellow square.	
29920	- Buoy 18					Red nun with yellow triangle.	
29925	- Buoy 19					Green can with yellow square.	
29930	- Buoy 20					Red nun with yellow triangle.	
29935	- Buoy 21					Green can with yellow square.	
29940	- Buoy 22					Red nun with yellow triangle.	
29945	- Buoy 23					Green can with yellow square.	
29950	- Buoy 24					Red nun with yellow triangle.	
29955	- Buoy 25	30 16 30 N 85 50 18 W				Green can with yellow square.	
29960	- LIGHT 26	30 16 36 N 85 50 18 W	**Q R**	17	3	TR-TY on pile.	Ra ref.
29965	- Buoy 27					Green can with yellow square.	
29970	- Buoy 28					Red nun with yellow triangle.	
29975	- Buoy 29					Green can with yellow square.	
29980	- Buoy 30					Red nun with yellow triangle.	
29985	- Buoy 31					Green can with yellow square.	
29990	- Buoy 32					Red nun with yellow triangle.	

(1) No.	(2) Name and Location	(3) Position	(4) Characteristic	(5) Height	(6) Range	(7) Structure	(8) Remarks
29995	- Buoy 33					Green can with yellow square.	
30000	- Buoy 34					Red nun with yellow triangle.	
30005	- Buoy 35					Green can with yellow square.	
30010	- Buoy 36					Red nun with yellow triangle.	
30015	- Buoy 37	30 17 30 N 85 51 18 W				Green can with yellow square.	
30020	- Buoy 38					Red nun with yellow triangle.	
30025	- Daybeacon 39					SG-SY on pile.	
	WEST BAY TO SANTA ROSA SOUND (Chart 11385)						
	Choctawhatchee Bay						
30030	- LIGHT 1	30 22 48 N 86 07 03 W	**Fl G** 2.5s	17	3	SG-SY on pile.	Ra ref.
30035	- Buoy 2					Red nun with yellow triangle.	
30040	- Buoy 3					Green can with yellow square.	
30045	- Buoy 4					Red nun with yellow triangle.	
30050	- Buoy 5					Green can with yellow square.	
30055	- Buoy 7					Green can with yellow square.	
30060	- Buoy 8					Red nun with yellow triangle.	
30065	- LIGHT 9		**Fl G** 4s	17	4	SG-SY on pile.	Ra ref.
30070	CHOCTAWHATCHEE RIVER LIGHT 1	30 24 18 N 86 07 42 W	**Fl G** 4s	17	3	SG on dolphin.	Ra ref.
30075	- Buoy 11					Green can with yellow square.	
30080	- Buoy 12					Red nun with yellow triangle.	
30085	- Buoy 13					Green can with yellow square.	
30090	- Buoy 15					Green can with yellow square.	
30095	- Buoy 16					Red nun with yellow triangle.	
30100	- LIGHT 17 45 feet outside channel limit.		**Fl G** 4s	17	4	SG-SY on pile.	
30105	- Buoy 18					Red nun with yellow triangle.	
30110	- Buoy 19					Green can with yellow square.	
30115	- Buoy 20					Red nun with yellow triangle.	
30120	- Buoy 21					Green can with yellow square.	
30125	- Buoy 22					Red nun with yellow triangle.	
30130	- LIGHT 23	30 23 49 N 86 09 43 W	**Fl G** 2.5s	17	3	SG-SY on pile.	
30135	- Buoy 25					Green can with yellow square.	
30140	- Buoy 26					Red nun with yellow triangle.	
30145	- Daybeacon 27	30 24 00 N 86 10 36 W				SG-SY on pile.	

(1) No.	(2) Name and Location	(3) Position	(4) Characteristic	(5) Height	(6) Range	(7) Structure	(8) Remarks
			INTRACOASTAL WATERWAY (Florida) - Eighth District				
30150	- LIGHT 28		**Q R**	17	3	TR-TY on pile.	Ra ref.
30155	- Daybeacon 29	30 24 24 N 86 11 00 W				SG-SY on pile.	Ra ref.
30160	- Daybeacon 30	30 24 24 N 86 10 54 W				TR-TY on pile.	
30175	- Daybeacon 33	30 24 36 N 86 11 18 W				SG-SY on pile.	
30180	- LIGHT 34		**Fl R** 2.5s	17	3	TR-TY on pile.	
30185	- Daybeacon 35	30 24 42 N 86 11 36 W				SG-SY on pile.	Ra ref.
30190	- Daybeacon 36	30 24 48 N 86 11 30 W				TR-TY on pile.	Ra ref.
30205	- Daybeacon 39					SG-SY on pile.	
30210	- LIGHT 40		**Fl R** 4s	17	3	TR-TY on pile.	
30235	- Daybeacon 45	30 25 18 N 86 12 30 W				SG-SY on pile.	
30240	- LIGHT 46		**Fl R** 6s	17	4	TR-TY on dolphin.	
	La Grange Bayou						
30245	- LIGHT 1	30 25 54 N 86 12 30 W	**Q G**	17	3	SG on pile.	Ra ref.
30250	- Daybeacon 3					SG on pile.	
30255	- LIGHT 5		**Fl G** 4s	17	4	SG on pile.	Ra ref.
30260	- Daybeacon 7					SG on pile.	
30265	- Daybeacon 9					SG on pile.	Ra ref.
30270	- LIGHT 11		**Fl G** 4s	17	4	SG on pile.	
30273	- Daybeacon 11A			15		SG on pile.	
30275	- Daybeacon 13					SG on pile.	
30280	- LIGHT 14		**Fl R** 4s	17	3	TR on pile.	
30285	- Daybeacon 15					SG on pile.	Ra ref.
30290	- Daybeacon 16	30 27 30 N 86 09 18 W				TR on pile.	Ra ref.
30295	- Daybeacon 18					TR on pile.	Ra ref.
30300	- LIGHT 19		**Fl G** 4s	17	4	SG on dolphin.	
30305	- Daybeacon 20					TR on pile.	
30310	- LIGHT 22		**Fl R** 4s	17	3	TR on dolphin.	
30313	- Daybeacon 23			15		SG on pile.	
30315	- LIGHT 24	30 28 24 N 86 08 18 W	**Fl R** 4s	17	3	TR on pile.	Ra ref.
30320	- Daybeacon 25					SG on pile.	
30325	- Daybeacon 27					SG on pile.	Ra ref.

(1) No.	(2) Name and Location	(3) Position	(4) Characteristic	(5) Height	(6) Range	(7) Structure	(8) Remarks
	INTRACOASTAL WATERWAY (Florida) - Eighth District						
	Choctawhatchee Bay						
30330	- LIGHT 47	30 26 12 N 86 14 36 W	**Fl G** 4s	17	4	SG-SY on dolphin.	Ra ref.
30335	HAMMOCK POINT WRECK LIGHT	30 27 39 N 86 18 14 W	**Fl W** 2.5s	17	5	NW on pile.	
30340	- LIGHT 49	30 25 47 N 86 18 47 W	**Fl G** 4s	17	5	SG-SY on pile.	
	Sandestin Beach Channel						
30355	- LIGHT 1		**Fl G** 4s	12		SG on pile.	Private aid.
30360	- LIGHT 2		**Fl R** 4s	12		TR on pile.	Private aid.
30365	- LIGHT 3		**Fl G** 4s	12		SG on pile.	Private aid.
30370	- LIGHT 4		**Fl R** 4s	12		TR on pile.	Private aid.
30375	- Daybeacon 5					SG on pile.	Private aid.
30380	- Daybeacon 6					TR on pile.	Private aid.
30385	- Daybeacon 7					SG on pile.	Private aid.
30390	- Daybeacon 8					TR on pile.	Private aid.
30395	- Daybeacon 9					SG on pile.	Private aid.
30400	- Daybeacon 10					TR on pile.	Private aid.
30405	- Daybeacon 11					SG on pile.	Private aid.
30410	- Daybeacon 12					TR on pile.	Private aid.
30415	- Daybeacon 13					SG on pile.	Private aid.
30420	- Daybeacon 14					TR on pile.	Private aid.
30425	- Daybeacon 15					SG on pile.	Private aid.
30430	- Daybeacon 16					TR on pile.	Private aid.
30435	- Daybeacon 17					SG on pile.	Private aid.
30440	- Daybeacon 18					TR on pile.	Private aid.
30445	- Daybeacon 19					SG on pile.	Private aid.
30450	- Daybeacon 20					TR on pile.	Private aid.
30455	- LIGHT 21		**Fl G** 4s	12		SG on pile.	Private aid.
30460	- LIGHT 22		**Fl R** 4s	12		TR on pile.	Private aid.
30465	- Daybeacon 23					SG on pile.	Private aid.
30470	- LIGHT 24		**Fl R** 4s	12		TR on pile.	Private aid.
30475	- Daybeacon 25					SG on pile.	Private aid.
30480	- Daybeacon 26					TR on pile.	Private aid.
30485	- Daybeacon 28					TR on pile.	Private aid.
30490	- Daybeacon 30					TR on pile.	Private aid.
	Choctawhatchee Bay						
30495	*- Lighted Buoy 51*		**Fl G** 2.5s		3	Green with yellow square.	

(1) No.	(2) Name and Location	(3) Position	(4) Characteristic	(5) Height	(6) Range	(7) Structure	(8) Remarks
			INTRACOASTAL WATERWAY (Florida) - Eighth District				
30500	- Buoy 52					Red nun with yellow triangle.	
30505	- Buoy 53					Green can with yellow square.	
30510	- Buoy 54					Red nun with yellow triangle.	
30515	- Buoy 55					Green can with yellow square.	
30517	- Buoy 56					Red nun with yellow triangle.	
30519	- Buoy 57					Green can with yellow square.	
30520	*- Lighted Buoy 58*	30 26 06 N 86 25 30 W	**Fl R** 2.5s		3	Red with yellow triangle.	
	Mid-Bay Marina Channel						
30525	- Daybeacon 1	30 24 27 N 86 25 25 W				SG on pile.	Private aid.
30530	- Daybeacon 3					SG on pile.	Private aid.
30535	- Daybeacon 5					SG on pile.	Private aid.
30540	-Daybeacon 7	30 24 23 N 86 25 27 W				SG on pile.	Private aid.
30545	- Daybeacon 9					SG on pile.	Private aid.
30550	- Daybeacon 11					SG on pile.	Private aid.
30555	- Daybeacon 13	30 24 17 N 86 25 29 W				SG on pile.	Private aid.
30560	- Daybeacon 15					SG on pile.	Private aid.
30565	- Daybeacon 17	30 24 13 N 86 25 30 W				SG on pile.	Private aid.
	Indian Bayou						
30570	- Daybeacon 1	30 24 46 N 86 26 55 W				SG on pile.	Private aid.
30570.01	- Daybeacon 2					TR on pile.	Private aid.
30570.02	- Daybeacon 3					SG on pile.	Private aid.
30570.03	- Daybeacon 4	30 24 43 N 86 26 56 W				TR on pile.	Private aid.
30570.04	- Daybeacon 5					SG on pile.	Private aid.
30570.05	- Daybeacon 6					TR on pile.	Private aid.
30570.06	- Daybeacon 7	30 24 40 N 86 26 55 W				SG on pile.	Private aid.
30570.07	- Daybeacon 8					TR on pile.	Private aid.
30570.08	- Daybeacon 9					SG on pile.	Private aid.
30570.09	- Daybeacon 10	30 24 36 N 86 26 55 W				TR on pile.	Private aid.
30570.1	- Daybeacon 11					SG on pile.	Private aid.
30570.11	- Daybeacon 11					SG on pile.	Private aid.
30570.12	- Daybeacon 12	30 24 24 N 86 26 55 W				TR on pile.	Private aid.
30570.13	- Daybeacon 13					SG on pile.	Private aid.

(1) No.	(2) Name and Location	(3) Position	(4) Characteristic	(5) Height	(6) Range	(7) Structure	(8) Remarks
	INTRACOASTAL WATERWAY (Florida) - Eighth District						
30570.14	- Daybeacon 14					TR on pile.	Private aid.
30570.15	- Daybeacon 15	30 24 19 N 86 27 03 W				SG on pile.	Private aid.
30570.16	Indian Bayou Daybeacon 16	30 24 19 N 86 27 03 W				TR on pile.	Private aid.
	Choctawhatchee Bay						
30605	ROCKY BAYOU ENTRANCE LIGHT 1	30 29 02 N 86 27 11 W	**Fl G** 4s	17	4	SG on pile.	
	Ward Cove						
30610	- Daybeacon 1	30 29 54 N 86 26 54 W				SG on pile.	Private aid.
30615	- LIGHT 2	30 29 54 N 86 26 54 W	**Fl R** 4s			TR on pile.	Private aid.
30620	- LIGHT 3		**Fl G** 4s			SG on pile.	Private aid.
30625	- Daybeacon 4					TR on pile.	Private aid.
	Boggy Bayou						
30630	- ENTRANCE LIGHT 1	30 27 36 N 86 28 24 W	**Fl G** 6s	17	4	SG on dolphin.	
30635	- LIGHT 3		**Fl G** 2.5s	17	3	SG on dolphin.	Ra ref.
30640	- Daybeacon 4					TR on pile.	Ra ref.
30645	- Daybeacon 5					SG on pile.	Ra ref.
30650	- Daybeacon 6					TR on pile.	Ra ref.
30655	- Daybeacon 7					SG on pile.	Ra ref.
30660	- Daybeacon 8					TR on pile.	
30665	- LIGHT 9		**Fl G** 4s	17	4	SG on pile.	
	Choctawhatchee Bay						
30670	Weekley Bayou Daybeacon 1					SG on pile.	Ra ref.
30675	Weekley Bayou Daybeacon 2					TR on pile.	
	WEST BAY TO SANTA ROSA SOUND (Chart 11385)						
30680	CHOCTAWHATCHEE BAY LIGHT 59	30 25 36 N 86 29 18 W	**Q G**	17	3	SG-SY on pile.	Ra ref.
30685	JOE'S BAYOU ENTRANCE CHANNEL LIGHT 2	30 25 06 N 86 29 35 W	**Q R**	17	3	TR on pile.	Ra ref.
30690	Joes Bayou Entrance Channel Daybeacon 4					TR on pile.	
30720	CHOCTAWHATCHEE BAY LIGHT 61	30 24 30 N 86 32 12 W	**Fl G** 6s	17	4	SG-SY on pile.	Ra ref.
30725	BLACK POINT LIGHT 2	30 25 32 N 86 33 20 W	**Fl R** 2.5s	17	3	TR on pile.	
30730	Garnier Bayou Entrance Daybeacon 4	30 25 52 N 86 34 34 W				TR on pile.	
30735	SMACK SHOAL LIGHT 3	30 25 36 N 86 34 36 W	**Fl G** 2.5s	17	3	SG on pile.	Ra ref.

(1) No.	(2) Name and Location	(3) Position	(4) Characteristic	(5) Height	(6) Range	(7) Structure	(8) Remarks
			INTRACOASTAL WATERWAY (Florida) - Eighth District				
30740	SMACK SHOAL LIGHT 5	30 25 40 N 86 35 12 W	**Fl G** 4s	17	4	SG on pile.	
	Santa Rosa Sound Entrance						
30745	- LIGHT 1	30 24 02 N 86 33 38 W	**Fl G** 2.5s	17	6	SG-SY on dolphin.	Visible all around, higher intensity on bearing 245°. Ra ref.
30750	- Buoy 2					Red nun with yellow triangle.	
30755	- Buoy 3					Green can with yellow square.	
30760	- Buoy 4					Red nun with yellow triangle.	
30765	- Buoy 5					Green can with yellow square.	
30770	- Buoy 6					Red nun with yellow triangle.	
30775	- Buoy 7	30 24 06 N 86 34 18 W				Green can with yellow square.	
30780	- Buoy 8					Red nun with yellow triangle.	
30785	- Buoy 9	30 24 05 N 86 34 31 W				Green can with yellow square.	
30790	- Buoy 10	30 24 06 N 86 34 30 W				Red nun with yellow triangle.	
30795	- Buoy 11	30 24 04 N 86 34 41 W				Green can with yellow square.	
30800	- Buoy 12	30 24 06 N 86 34 42 W				Red nun with yellow triangle.	
30805	- Buoy 13	30 24 06 N 86 34 54 W				Green can with yellow square.	
30810	- Buoy 14	30 24 06 N 86 34 54 W				Red nun with yellow triangle.	
30815	- Buoy 15					Green can with yellow square.	
30820	- Buoy 16	30 24 06 N 86 35 06 W				Red nun with yellow triangle.	

Section 23

Intracoastal Waterway
Santa Rosa Sound to Dog Keys Pass

(1) No.	(2) Name and Location	(3) Position	(4) Characteristic	(5) Height	(6) Range	(7) Structure	(8) Remarks
	INTRACOASTAL WATERWAY (Florida) - Eighth District						
	WEST BAY TO SANTA ROSA SOUND (Chart 11385)						
	Santa Rosa Sound						
30825	- Daybeacon 4					TR-TY on pile.	Ra ref.
30827	- Daybeacon 4A					TR-TY on pile.	Ra ref.
30830	- Daybeacon 6					TR-TY on pile.	Ra ref.
30835	- Buoy 7					Green can with yellow square.	
30840	- Daybeacon 8					TR-TY on pile.	Ra ref.
30845	- LIGHT 10 50 feet outside channel limit.		**Q R**	17	3	TR-TY on pile.	
30855	- Daybeacon 14					TR-TY on pile.	
30860	- Daybeacon 16	30 24 00 N 86 37 06 W				TR-TY on pile.	Ra ref.
30865	Fort Walton Lodge & Yacht Basin Daybeacon 1					SG on pile.	Private aid.
30870	Fort Walton Lodge & Yacht Basin Daybeacon 2					TR on pile.	Private aid.
30880	- Daybeacon 20	30 24 06 N 86 37 24 W				TR-TY on pile.	Ra ref.
30885	- LIGHT 21		**Fl G** 2.5s	17	3	SG-SY on pile.	Ra ref.
30890	- Buoy 22					Red nun with yellow triangle.	
30895	- Buoy 23					Green can with yellow square.	
30900	- Daybeacon 24					TR-TY on pile.	Ra ref.
30905	- Daybeacon 26					TR-TY on pile.	Ra ref.
30910	- Daybeacon 28					TR-TY on pile.	Ra ref.
30915	- Buoy 29					Green can with yellow square.	
30920	- LIGHT 30	30 24 05 N 86 38 56 W	**Q R**	17	3	TR-TY on pile.	
30925	- Buoy 31					Green can with yellow square.	
30930	- LIGHT 32		**Q R**	17	3	TR-TY on pile.	
30932	- Buoy 32A	30 24 12 N 86 39 12 W				Red nun with yellow triangle.	
30935	- Buoy 34					Red nun with yellow triangle.	
30940	- Buoy 35					Green can with yellow square.	
30945	- LIGHT 37 45 feet outside channel limit.		**Q G**	17	3	SG-SY on pile.	Ra ref.

(1) No.	(2) Name and Location	(3) Position	(4) Characteristic	(5) Height	(6) Range	(7) Structure	(8) Remarks
			INTRACOASTAL WATERWAY (Florida) - Eighth District				
30950	- Daybeacon 39					SG-SY on pile.	Ra ref.
30955	- Daybeacon 40					TR-TY on pile.	Ra ref.
30960	- Daybeacon 41					SG-SY on pile.	Ra ref.
30965	- Daybeacon 42					TR-TY on pile.	Ra ref.
30970	- LIGHT 43	30 24 26 N 86 40 32 W	**Q G**	17	3	SG-SY on pile.	Ra ref.
30975	- Daybeacon 45					SG-SY on pile.	Ra ref.
30980	- Daybeacon 47					SG-SY on pile.	Ra ref.
30985	- Daybeacon 48					TR-TY on pile.	Ra ref.
30990	- Buoy 49					Green can with yellow square.	
30992	- Shoal Buoy 48A					Red nun with yellow triangle.	
30995	- LIGHT 50	30 24 20 N 86 41 30 W	**Q R**	17	3	TR-TY on pile.	
31000	- Buoy 51					Green can with yellow square.	
31005	- Buoy 52					Red nun with yellow triangle.	
31010	- Buoy 53					Green can with yellow square.	
31015	- Buoy 54					Red nun with yellow triangle.	
31020	- Buoy 55					Green can with yellow square.	
31025	*Lighted Buoy 56*		**Fl R** 2.5s		4	Red with yellow triangle.	Ra ref.
31030	- Buoy 57					Green can with yellow square.	
31035	- Buoy 58					Red nun with yellow triangle.	
31040	- LIGHT 59		**Fl G** 2.5s	17	3	SG-SY on pile.	
31042	Hulbert Field Marina Buoy 1	30 24 29 N 86 42 35 W				Green can.	Private aid.
31043	Hulbert Field Marina Buoy 2	30 24 29 N 86 42 34 W				Red nun.	Private aid.
31045	- LIGHT 60 60 feet outside channel limit.	30 24 24 N 86 42 36 W	**Fl R** 2.5s	17	3	TR-TY on pile.	Ra ref.
31047	- Buoy 60A					Red nun with yellow triangle.	
31050	- Buoy 61					Green can with yellow square.	
31055	- Buoy 62	30 24 30 N 86 42 54 W				Red nun with yellow triangle.	
31060	- Buoy 63					Green can with yellow square.	
31065	- Buoy 64					Red nun with yellow triangle.	
31070	- Buoy 65					Green can with yellow square.	
31075	- LIGHT 66		**Q R**	17	3	TR-TY on pile.	Ra ref.
31080	- LIGHT 67	30 24 27 N 86 43 39 W	**Q G**	17	3	SG-SY on pile.	
31085	- Buoy 68					Red nun with yellow triangle.	
31090	- Buoy 69					Green can with yellow triangle.	

(1) No.	(2) Name and Location	(3) Position	(4) Characteristic	(5) Height	(6) Range	(7) Structure	(8) Remarks
	INTRACOASTAL WATERWAY (Florida) - Eighth District						
31095	- Buoy 69A					Green can with yellow square.	
31100	- Buoy 70					Red nun with yellow triangle.	
31105	- Buoy 70A					Red nun with yellow triangle.	
31110	- LIGHT 71 60 feet outside channel limit.		**Q G**	17	3	SG-SY on pile.	
31115	- Buoy 72					Red nun with yellow triangle.	
31120	- Daybeacon 73					SG-SY on pile.	Ra ref.
31125	- LIGHT 74		**Q R**	17	3	TR-TY on pile.	Ra ref.
31130	- Buoy 74A					Red nun with yellow triangle.	
31135	- LIGHT 75	30 24 03 N 86 45 24 W	**Q G**	17	3	SG-SY on pile.	Ra ref.
31140	- Buoy 75A					Green can with yellow square.	
31145	- Buoy 76					Red nun with yellow triangle.	
31150	- Buoy 77					Green can with yellow square.	
31155	- LIGHT 78		**Fl R** 2.5s	17	3	TR-TY on pile.	
31160	- Daybeacon 79					SG-SY on pile.	Ra ref.
31165	- LIGHT 80	30 23 49 N 86 47 40 W	**Fl R** 4s	17	3	TR-TY on pile.	Ra ref.
31170	- LIGHT 81		**Fl G** 4s	17	4	SG-SY on pile.	
31175	- Daybeacon 81A					SG-SY on pile.	Ra ref.
31180	- LIGHT 82		**Fl R** 2.5s	17	3	TR-TY on pile.	Ra ref.
31185	- Buoy 83					Green can with yellow square.	
31190	- Daybeacon 84					TR-TY on pile.	Ra ref.
31195	- Daybeacon 85					SG-SY on pile.	Ra ref.
31200	- LIGHT 87	30 23 52 N 86 50 31 W	**Fl G** 2.5s	17	3	SG-SY on pile.	
31205	- LIGHT 88		**Q R**	17	3	TR-TY on pile.	
31210	- Buoy 88A					Red nun with yellow triangle.	
31215	- Buoy 89					Green can with yellow square.	
31220	- Daybeacon 89A					SG-SY on pile.	Ra ref.
31225	- LIGHT 90		**Fl R** 2.5s	17	3	TR-TY on pile.	
31230	- Daybeacon 91					SG-SY on pile.	Ra ref.
31232	NAVARRE BEACH PIPELINE LIGHT A	30 23 00 N 86 51 54 W	**Fl Y** 2.5s	13		NW on pile.	Private aid.
31233	NAVARRE BEACH PIPELINE LIGHT B	30 24 00 N 86 52 00 W	**Fl Y** 2.5s	13		NW on pile.	Private aid.
31235	- Daybeacon 92					TR-TY on pile.	Ra ref.
31240	- Daybeacon 93					SG-SY on pile.	
31245	- Buoy 95					Green can with yellow square.	

(1) No.	(2) Name and Location	(3) Position	(4) Characteristic	(5) Height	(6) Range	(7) Structure	(8) Remarks
31250	- Daybeacon 96					TR-TY on pile.	Ra ref.
31255	- Buoy 97					Green can with yellow square.	
31260	- Buoy 99					Green can with yellow square.	
31265	- Buoy 101					Green can with yellow square.	
31270	- LIGHT 102		**Fl R** 4s	17	3	TR-TY on pile.	Ra ref.
31275	- Buoy 103					Green can with yellow square.	
31280	- Daybeacon 104					TR-TY on pile.	Ra ref.
31285	- Buoy 105					Green can with yellow square.	
31290	- Daybeacon 106					TR-TY on pile.	Ra ref.
31295	- Buoy 107					Green can with yellow square.	
31300	- LIGHT 108		**Fl R** 6s	17	4	TR-TY on pile.	Ra ref.
31305	- Daybeacon 110	30 23 30 N 86 54 18 W				TR-TY on pile.	Ra ref.
31310	- Buoy 111					Green can with yellow square.	
31320	- Buoy 113					Green can with yellow square.	
31325	- LIGHT 114		**Fl R** 4s	17	3	TR-TY on pile.	
31330	- Buoy 115					Green can with yellow square.	
31335	- Buoy 117					Green can with yellow square.	
31340	- Buoy 119					Green can with yellow square.	
31345	- LIGHT 121	30 23 19 N 86 55 40 W	**Fl G** 2.5s	17	3	SG-SY on pile.	
31350	- Daybeacon 122					TR-TY on pile.	Ra ref.
31355	- LIGHT 123		**Fl G** 4s	17	4	SG-SY on pile.	Ra ref.
31357	- Shoal Daybeacon 124					TR-TY on pile.	Ra ref.
31360	- LIGHT 125		**Fl G** 6s	17	4	SG-SY on pile.	Ra ref.
31365	- Daybeacon 127					SG-SY on pile.	Ra ref.
31370	- LIGHT 129		**Fl G** 4s	17	4	SG-SY on pile.	
31375	- Light 130	30 22 36 N 87 02 06 W	**Fl R** 4s	17	4	TR-TY on pile.	Ra ref.
	SANTA ROSA SOUND TO DAUPHIN ISLAND (Chart 11378)						
	Santa Rosa Sound						
31380	- LIGHT 131		**Fl G** 6s	17	4	SG-SY on pile.	Ra ref.
31385	East Santa Rosa Shores Channel Daybeacon 2	30 22 24 N 87 04 36 W				TR on pile.	Private aid. Ra ref.
31390	East Santa Rosa Shores Channel Daybeacon 4	30 22 30 N 87 04 36 W				TR on pile.	Private aid. Ra ref.
31392	East Santa Rosa Shores Channel Daybeacon 5	30 22 30 N 87 04 36 W				SG on pile.	Private aid. Ra ref.
31395	East Santa Rosa Shores Channel Daybeacon 6	30 22 31 N 87 04 34 W				TR on pile.	Private aid.

(1) No.	(2) Name and Location	(3) Position	(4) Characteristic	(5) Height	(6) Range	(7) Structure	(8) Remarks
	INTRACOASTAL WATERWAY (Florida) - Eighth District						
31397	East Santa Rosa Shores Channel Daybeacon 7	30 22 36 N 87 04 36 W				SG on pile.	Private aid. Ra ref.
31398	East Santa Rosa Shores Channel Daybeacon 8	30 22 36 N 87 04 36 W				TR on pile.	Private aid. Ra ref.
31400	Central Santa Rosa Shores Channel Daybeacon 2	30 22 18 N 87 04 48 W				TR on pile.	Private aid. Ra ref.
31405	Central Santa Rosa Shores Channel Daybeacon 4	30 22 24 N 87 04 48 W				TR on pile.	Private aid. Ra ref.
31410	Central Santa Rosa Shores Channel Daybeacon 6	30 22 30 N 87 04 48 W				TR on pile.	Private aid. Ra ref.
31415	Central Santa Rosa Shores Channel Daybeacon 8	30 22 30 N 87 04 48 W				TR on pile.	Private aid. Ra ref.
31417	Central Santa Rosa Shores Channel Daybeacon 9	30 22 30 N 87 04 48 W				SG on pile.	Private aid. Ra ref.
31418	Center-West Crossing Santa Rosa Shores Daybeacon 1	30 22 30 N 87 04 48 W				SG on pile.	Private aid. Ra ref.
31419	Center-West Crossing Santa Rosa Shores Daybeacon 2	30 22 30 N 87 04 54 W				TR on pile.	Private aid. Ra ref.
31420	West Santa Rosa Shores Channel Daybeacon 2	30 22 12 N 87 04 54 W				TR on pile.	Private aid. Ra ref.
31425	West Santa Rosa Shores Channel Daybeacon 4	30 22 18 N 87 04 54 W				TR on pile.	Private aid. Ra ref.
31430	West Santa Rosa Shores Channel Daybeacon 6	30 22 24 N 87 04 54 W				TR on pile.	Private aid. Ra ref.
31435	West Santa Rosa Shores Channel Daybeacon 8	30 22 30 N 87 04 54 W				TR on pile.	Private aid. Ra ref.
31437	West Santa Rosa Shores Channel Daybeacon 9	30 22 30 N 87 04 54 W				SG on pile.	Private aid. Ra ref.
31440	West Santa Rosa Shores Channel Daybeacon 10	30 22 30 N 87 04 54 W				TR on pile.	Private aid. Ra ref.
31442	West Santa Rosa Shores Channel Daybeacon 11	30 22 30 N 87 04 54 W				SG on pile.	Private aid. Ra ref.
31445	West Santa Rosa Shores Channel Daybeacon 12	30 22 30 N 87 04 54 W				TR on pile.	Private aid. Ra ref.
	Grand Canal Channel						
31450	- Daybeacon 1	30 21 56 N 87 06 54 W				SG on pile.	Private aid.
31455	- LIGHT 2	30 21 56 N 87 06 53 W	**Fl R** 4s	11		TR on pile.	Private aid. Ra ref.
31460	- Daybeacon 3					SG on pile.	Private aid.
31465	- Daybeacon 4					TR on pile.	Private aid.
31470	- Daybeacon 5	30 22 00 N 87 06 55 W				SG on pile.	Private aid.
31475	- Daybeacon 6					TR on pile.	Private aid.
31480	- Daybeacon 7					SG on pile.	Private aid.
31485	- Daybeacon 8					TR on pile.	Private aid.
31490	- Daybeacon 9					SG on pile.	Private aid.

(1) No.	(2) Name and Location	(3) Position	(4) Characteristic	(5) Height	(6) Range	(7) Structure	(8) Remarks
	INTRACOASTAL WATERWAY (Florida) - Eighth District						
31495	- Daybeacon 10	30 22 04 N 87 06 55 E				TR on pile.	Private aid.
	SANTA ROSA SOUND TO DAUPHIN ISLAND (Chart 11378)						
31501	*- Lighted Buoy 133*		**Fl G** 2.5s		3	Green with yellow triangle.	
31502	FISHING BEND OBSTRUCTION DANGER BUOY	30 20 25 N 87 08 21 W				White with orange WORDED: DANGER.	
	Little Sabine Bay						
31505	- Daybeacon 2	30 20 42 N 87 09 06 W				TR on pile.	Private aid.
31510	- Daybeacon 4	30 20 30 N 87 09 00 W				TR on pile.	Private aid.
31515	- Daybeacon 5	30 20 24 N 87 08 54 W				SG on pile.	Private aid.
31520	- Daybeacon 6	30 20 24 N 87 09 00 W				TR on pile.	Private aid.
31525	- Daybeacon 7	30 20 24 N 87 08 54 W				SG on pile.	Private aid.
31530	- Daybeacon 8	30 20 24 N 87 08 54 W				TR on pile.	Private aid.
31535	- Daybeacon 9	30 20 18 N 87 08 54 W				SG on pile.	Private aid.
31540	- Daybeacon 10	30 20 18 N 87 08 54 W				TR on pile.	Private aid.
31545	- Daybeacon 12	30 20 12 N 87 08 48 W				TR on pile.	Private aid.
	Santa Rosa Sound						
31547	- LIGHT 140 75 feet outside channel limit.	30 20 49 N 87 09 26 W	**Fl R** 4s	17	3	TR-TY on pile.	Ra ref.
31548	- LIGHT 141 75 feet outside channel limit.		**Fl (2) G** 5s	17	4	SG-SY on pile.	Ra ref.
31550	- LIGHT 142	30 20 32 N 87 10 00 W	**Fl R** 2.5s	17	3	TR-TY on pile.	Ra ref.
31555	- LIGHT 144 100 feet outside channel limit.		**Fl R** 4s	17	4	TR-TY on pile.	
31560	- LIGHT 145	30 19 54 N 87 13 53 W	**Fl G** 2.5s	17	4	SG-SY on dolphin.	
	Pensacola Bay						
31565 4170	*- Lighted Bell Buoy 20*		**Q R**		4	Red with yellow square.	
31570 4075	- NAVY RANGE FRONT LIGHT	30 20 05 N 87 18 59 W	**Fl G** 2.5s **Fl G** 2.5s	36 34	3	KRW on skeleton tower on piles.	Visible all around; higher intensity on rangeline.
31575 4080	- NAVY RANGE REAR LIGHT 300 feet, 273.5° from front light.	30 20 05 N 87 19 09 W	**Iso G** 6s	58		On skeleton tower on piles.	Visible 2° each side of rangeline.
31580 4160	*- Lighted Buoy 18*		**Fl R** 4s		4	Red with yellow square.	
31585 4115	*- Lighted Buoy 17*	30 20 00 N 87 16 54 W	**Fl G** 4s		4	Green with yellow triangle.	

(1) No.	(2) Name and Location	(3) Position	(4) Characteristic	(5) Height	(6) Range	(7) Structure	(8) Remarks
	INTRACOASTAL WATERWAY (Florida) - Eighth District						
31590 4070	*- Lighted Buoy 16*		**Q R**		4	Red with yellow square.	
31595 4065	*- Lighted Buoy 15*		**Fl G** 2.5s		4	Green with yellow triangle.	
	Pensacola - Mobile						
31600	- Buoy 1	30 20 06 N 87 18 36 W				Green can with yellow square.	
31605	*- Lighted Buoy 2*	30 20 12 N 87 18 42 W	**Q R**		3	Red with yellow triangle.	
31610	- Buoy 3	30 20 04 N 87 18 49 W				Green can with yellow square.	
31615	- Buoy 4	30 20 07 N 87 18 50 W				Red nun with yellow triangle.	
31620	- Buoy 5	30 20 00 N 87 19 06 W				Green can with yellow square.	
31623	- Buoy 5A	30 19 54 N 87 19 12 W				Green can with yellow square.	
31625	- Buoy 6					Red nun with yellow triangle.	
31627	- Buoy 6A					Red nun with yellow triangle.	
31630	- Buoy 6B	30 19 54 N 87 19 36 W				Red nun with yellow triangle.	
	Sherman Cove Marina						
31635	- Daybeacon 1	30 19 54 N 87 19 36 W				SG on pile.	Private aid.
31640	- Daybeacon 2					TR on pile.	Private aid.
31645	- Daybeacon 3					SG on pile.	Private aid.
31650	- Daybeacon 4					TR on pile.	Private aid.
31655	- Daybeacon 5					SG on pile.	Private aid.
31660	- Daybeacon 6					TR on pile.	Private aid.
31665	- Daybeacon 7					SG on pile.	Private aid.
31670	- Daybeacon 8					TR on pile.	Private aid.
31675	- Daybeacon 9					SG on pile.	Private aid.
31680	- Daybeacon 10					TR on pile.	Private aid.
	Pensacola - Mobile						
31685	- LIGHT 7		**Fl G** 2.5s	17	3	SG-SY on pile.	Ra ref.
31690	- LIGHT 10 Marks shoal off Trout Point.	30 19 24 N 87 21 06 W	**Fl R** 6s	17	4	TR-TY on pile.	
31695	- Buoy 11					Green can with yellow square.	
	Grand Lagoon Boat Basin Channel						
31697	- Daybeacon 1	30 19 12 N 87 23 24 W				SG on pile.	Private aid.
31697.01	- Daybeacon 2	30 19 06 N 87 23 30 W				TR on pile.	Private aid.

(1) No.	(2) Name and Location	(3) Position	(4) Characteristic	(5) Height	(6) Range	(7) Structure	(8) Remarks
			INTRACOASTAL WATERWAY (Florida) - Eighth District				
31697.02	- Daybeacon 3	30 19 12 N 87 23 30 W				SG on pile.	Private aid.
31697.03	- Daybeacon 4	30 19 12 N 87 23 00 W				TR on pile.	Private aid.
31697.04	- Daybeacon 5	30 19 12 N 87 23 30 W				SG on pile.	Private aid.
31697.05	- Daybeacon 6	30 19 12 N 87 23 30 W				TR on pile.	Private aid.
31697.06	- Daybeacon 8	30 19 12 N 87 23 30 W				TR on pile.	Private aid.
	Pensacola - Mobile						
31700	- LIGHT 12	30 19 03 N 87 23 33 W	**Fl R** 4s	17	3	TR-TY on pile.	
31705	- LIGHT 13		**Fl G** 2.5s	17	3	SG-SY on pile.	Ra ref.
31710	- Daybeacon 15					SG-SY on pile.	Ra ref.
31715	- LIGHT 16		**Fl R** 2.5s	17	3	TR-TY on pile.	
31720	- Daybeacon 17					SG-SY on pile.	Ra ref.
31723	- Shoal Buoy 17A					Green can.	
31725	- LIGHT 18	30 18 36 N 87 23 48 W	**Q R**	17	3	TR-TY on pile.	Ra ref.
31730	- Buoy 19					Green can with yellow square.	
31735	- Daybeacon 20					TR-TY on pile.	Ra ref.
31740	- Buoy 21	30 18 18 N 87 24 24 W				Green can with yellow square.	
31745	- Buoy 21A	30 18 24 N 87 24 30 W				Green can with yellow square.	
31750	- Daybeacon 22					TR-TY on pile.	Ra ref.
31755	- Daybeacon 23	30 18 18 N 87 24 36 W				SG-SY on pile.	Ra ref.
31760	- Buoy 24					Red nun with yellow triangle.	
31765	- LIGHT 25		**Q G**	17	3	SG-SY on pile.	Ra ref.
31770	- Daybeacon 26					TR-TY on pile.	Ra ref.
31775	- Buoy 28					Red nun with yellow triangle.	
31780	- Daybeacon 29					SG-SY on pile.	Ra ref.
31785	- Daybeacon 30					TR-TY on pile.	Ra ref.
31790	- LIGHT 31		**Fl G** 2.5s	17	3	SG-SY on pile.	Ra ref.
31793	- Buoy 31A					Green can with yellow square.	
31795	- Buoy 33					Green can with yellow square.	
31800	- LIGHT 35	30 18 46 N 87 26 20 W	**Fl G** 4s	17	4	SG-SY on pile.	Ra ref.
31805	- Daybeacon 36					TR-TY on pile.	Ra ref.

(1) No.	(2) Name and Location	(3) Position	(4) Characteristic	(5) Height	(6) Range	(7) Structure	(8) Remarks
	Holiday Harbor Marina Channel						
31810	- Buoy 1	30 18 42 N 87 26 24 W				Green can.	Private aid.
31815	- Buoy 2					Red nun.	Private aid.
31820	- Daybeacon 3					SG on pile.	Private aid.
31825	- Buoy 4					Red nun.	Private aid.
31830	- Daybeacon 5					SG on pile.	Private aid.
31835	- Buoy 6					Red nun.	Private aid.
31840	- Daybeacon 7					SG on pile.	Private aid.
31845	- Buoy 8					Red nun.	Private aid.
31850	- Daybeacon 9					SG on pile.	Private aid.
31855	- Buoy 10					Red nun.	Private aid.
31860	- Daybeacon 11					SG on pile.	Private aid.
	Pensacola - Mobile						
31865	- Daybeacon 37					SG-SY on pile.	
31870	- LIGHT 39		**Fl G** 4s	17	4	SG-SY on pile.	Ra ref.
31873	- Shoal Buoy 39A					Green can.	
31875	- Daybeacon 40	30 18 48 N 87 26 54 W				TR-I on pile.	
31880	- Buoy 41					Green can with yellow square.	
31885	- Buoy 42					Red nun with yellow triangle.	
31890	- Daybeacon 43					SG-SY on pile.	Ra ref.
31895	- LIGHT 44 60 feet outside channel limit.		**Q R**	17	3	TR-TY on pile.	Ra ref.
31900	- Daybeacon 46	30 18 30 N 87 27 42 W				TR-TY on pile.	Ra ref.
31905	- Daybeacon 47					SG-SY on pile.	Ra ref.
31910	- Daybeacon 48					TR-TY on pile.	Ra ref.
31915	- Daybeacon 49					SG-SY on pile.	
31920	- Daybeacon 50					TR-TY on pile.	
31925	- Daybeacon 51					SG-SY on pile.	
31930	- Daybeacon 52					TR-TY on pile.	Ra ref.
31935	- Daybeacon 52A	30 18 18 N 87 29 24 W				TR-TY on pile.	Ra ref.
31940	- Daybeacon 53					SG-SY on pile.	
31945	- LIGHT 55		**Fl G** 4s	17	4	SG-SY on pile.	
31950	- Daybeacon 56	30 18 18 N 87 30 00 W				TR-TY on pile.	Ra ref.
31955	- LIGHT 57		**Fl G** 4s	17	4	SG-SY on pile.	

(1) No.	(2) Name and Location	(3) Position	(4) Characteristic	(5) Height	(6) Range	(7) Structure	(8) Remarks
			INTRACOASTAL WATERWAY (Florida) - Eighth District				
31960	- LIGHT 58	30 18 36 N 87 30 24 W	**Fl R** 2.5s	17	2	TR-TY on pile.	Ra ref.
			INTRACOASTAL WATERWAY (Alabama) - Eighth District				
	SANTA ROSA SOUND TO DAUPHIN ISLAND (Chart 11378)						
	Pensacola - Mobile						
31965	- LIGHT 59		**Fl G** 4s	17	4	SG-SY on pile.	Ra ref.
31970	- Daybeacon 59A	30 18 54 N 87 30 57 W				SG-SY on pile.	Ra ref.
31975	- LIGHT 60		**Fl R** 4s	17	3	TR-TY on pile.	Ra ref.
31980	- Daybeacon 61					SG-SY on pile.	Ra ref.
31985	- Daybeacon 61A	30 19 00 N 87 31 12 W				SG-SY on pile.	
31990	- Daybeacon 63	30 18 57 N 87 31 19 W				SG-SY on pile.	Ra ref.
31995	- Daybeacon 65					SG-I on pile.	
	Stone Quarry Channel						
31997	- Daybeacon 2	30 18 42 N 87 32 12 W		6		TR on pile.	Private aid.
31997.1	- Daybeacon 4			6		TR on pile.	Private aid.
31997.2	- Daybeacon 6			6		TR on pile.	Private aid.
31997.3	- Daybeacon 8			6		TR on pile.	Private aid.
	Pensacola - Mobile						
32000	- Daybeacon 67 50 feet outside channel limit.					SG-SY on pile.	Ra ref.
32005	- LIGHT 68		**Fl R** 4s	17	3	TR-TY on pile.	Ra ref.
32010	- Daybeacon 69					SG-SY on pile.	Ra ref.
32015	- LIGHT 70	30 18 18 N 87 32 31 W	**Fl R** 4s	17	3	TR-TY on pile.	
32020	- Daybeacon 71					SG-SY on pile.	
32025	- Daybeacon 72					TR-TY on pile.	Ra ref.
32030	- Daybeacon 73					SG-SY on pile.	Ra ref.
32033	- Daybeacon 1	30 18 43 N 87 34 09 W				SG on pile.	Private aid.
32033.1	- Daybeacon 2	30 18 44 N 87 34 11 W				TR on pile.	Private aid.
32033.2	- Daybeacon 3	30 18 41 N 87 34 07 W				SG on pile.	Private aid.
32033.3	- Daybeacon 4	30 18 42 N 87 34 05 W				TR on pile.	Private aid.
32033.4	- Daybeacon 5	30 18 40 N 87 34 06 W				SG on pile.	Private aid.

(1) No.	(2) Name and Location	(3) Position	(4) Characteristic	(5) Height	(6) Range	(7) Structure	(8) Remarks
			INTRACOASTAL WATERWAY (Alabama) - Eighth District				
32033.5	- Daybeacon 6	30 18 41 N 87 34 04 W				TR on pile.	Private aid.
32035	- LIGHT 74 50 feet outside channel limit.	30 18 26 N 87 33 33 W	**Fl R** 4s	17	3	TR-TY on pile.	
32040	- Daybeacon 75					SG-SY on pile.	Ra ref.
32045	- Daybeacon 76					TR-TY on pile.	Ra ref.
32050	- Daybeacon 77					SG-SY on pile.	Ra ref.
32055	- LIGHT 78	30 17 36 N 87 34 24 W	**Fl R** 4s	17	3	TR-TY on pile.	Ra ref.
32060	- Daybeacon 80					TR-TY on pile.	
32065	- Daybeacon 81					SG-SY on pile.	
32070	- Daybeacon 82					TR-TY on pile.	Ra ref.
32075	- Daybeacon 84					TR-TY on pile.	Ra ref.
32080	- Daybeacon 85					SG-SY on pile.	Ra ref.
32085	- LIGHT 86		**Fl R** 2.5s	17	3	TR-TY on pile.	Ra ref.
32090	- LIGHT 87	30 18 04 N 87 36 10 W	**Fl G** 4s	17	4	SG-SY on pile.	Ra ref.
32095	- Daybeacon 88					TR-TY on pile.	Ra ref.
32100	- Daybeacon 89					SG-SY on pile.	Ra ref.
32105	- Daybeacon 90					TR-TY on pile.	Ra ref.
32110	- Daybeacon 91 50 feet outside channel limit.					SG-SY on pile.	Ra ref.
32115	- Daybeacon 92 50 feet outside channel limit.					TR-TY on pile.	Ra ref.
32120	- Daybeacon 93					SG-SY on pile.	Ra ref.
32123	- Shoal Buoy 93A	30 18 03 N 87 37 23 W				Green can with yellow square.	
32125	- LIGHT 94		**Fl R** 4s	17	3	TR-TY on dolphin.	
32130	- Buoy 95					Green can with yellow square.	
32133	- Buoy 95A					Green can with yellow square.	
32135	- LIGHT 97	30 16 42 N 87 43 24 W	**Fl G** 2.5s	17	3	SG-SY on pile.	Ra ref.
32140	- Daybeacon 99 50 feet outside channel limit.					SG-SY on pile.	Ra ref.
32145	- LIGHT 100 50 feet outside channel limit.		**Fl R** 4s	17	3	TR-TY on pile.	Ra ref.
32150	- LIGHT 101		**Q G**	17	3	SG-SY on pile.	Ra ref.
32155	- Daybeacon 102					TR-TY on pile.	Ra ref.
32160	- LIGHT 103		**Fl G** 4s	17	4	SG-SY on pile.	Ra ref.
32165	- Buoy 104					Red nun with yellow triangle.	

(1) No.	(2) Name and Location	(3) Position	(4) Characteristic	(5) Height	(6) Range	(7) Structure	(8) Remarks
	INTRACOASTAL WATERWAY (Alabama) - Eighth District						
32170	- Daybeacon 105 50 feet outside channel limit.					SG-SY on pile.	Ra ref.
32175 5585	BON SECOUR RIVER LIGHT 2	30 17 00 N 87 45 24 W	**Fl R** 2.5s	17	3	TR on pile.	Ra ref.
32180	- Buoy 106					Red nun with yellow triangle.	
32185	- Buoy 107					Green can with yellow square.	
32190	- LIGHT 108		**Q R**	17	3	TR-TY on pile.	Ra ref.
32195	- Buoy 109					Green can with yellow square.	
32200	- Buoy 110					Red nun with yellow triangle.	
32205	- LIGHT 111		**Fl G** 4s	17	4	SG-SY on pile.	Ra ref.
32210	- Daybeacon 112 50 feet outside channel limit.					TR-TY on pile.	Ra ref.
32215	- Buoy 113					Green can with yellow square.	
32220	- Buoy 114					Red nun with yellow triangle.	
32225	- LIGHT 115		**Fl G** 4s	17	4	SG-SY on pile.	Ra ref.
32230	- Daybeacon 116 50 feet outside channel limit.					TR-TY on pile.	Ra ref.
32235	- Daybeacon 117					SG-SY on pile.	Ra ref.
32240	- Daybeacon 118					TR-TY on pile.	Ra ref.
32245	- LIGHT 119		**Fl G** 4s	17	4	SG-SY on pile.	Ra ref.
32250	- Daybeacon 120 50 feet outside channel limit.					TR-TY on pile.	Ra ref.
32255	- Daybeacon 121					SG-SY on pile.	Ra ref.
32260	- Daybeacon 122					TR-TY on pile.	Ra ref.
32265	- LIGHT 123		**Fl G** 4s	17	4	SG-SY on pile.	Ra ref.
32270	- Daybeacon 124	30 17 05 N 87 50 12 W				TR-TY on pile.	Ra ref.
32275	- Daybeacon 125					SG-SY on pile.	Ra ref.
32280	- Daybeacon 127 50 feet outside channel limit.					SG-SY on pile.	Ra ref.
32285	- Daybeacon 129					SG-SY on pile.	Ra ref.
32290	- Daybeacon 131 50 feet outside channel limit.					SG-SY on pile.	Ra ref.
32295	- Daybeacon 133					SG-SY on pile.	Ra ref.
32300	- LIGHT 135		**Fl G** 4s	17	4	SG-SY on pile.	Ra ref.
32305	- Daybeacon 137					SG-SY on pile.	Ra ref.
32310	- Daybeacon 139 50 feet outside channel limit.					SG-SY on pile.	Ra ref.

(1) No.	(2) Name and Location	(3) Position	(4) Characteristic	(5) Height	(6) Range	(7) Structure	(8) Remarks
	INTRACOASTAL WATERWAY (Alabama) - Eighth District						
32315	- Daybeacon 141					SG-SY on pile.	Ra ref.
32320	- Daybeacon 143 50 feet outside channel limit.					SG-SY on pile.	Ra ref.
32325	- Daybeacon 145					SG-SY on pile.	Ra ref.
32330	- LIGHT 147		**Q G**	17	4	SG-SY on pile.	Ra ref.
32335	- Daybeacon 149 50 feet outside channel limit.					SG-SY on pile.	Ra ref.
32340	- LIGHT 151		**Fl G** 4s	17	4	SG-SY on pile.	Ra ref.
32345	- Daybeacon 153 50 feet outside channel limit.					SG-SY on pile.	Ra ref.
32350	- LIGHT 155		**Fl G** 4s	17	4	SG-SY on pile.	Ra ref.
32355	- LIGHT 157		**Q G**	17	4	SG-SY on pile.	Ra ref.
32360 5140	*Mobile Channel Lighted Buoy 26*		**Fl (2) R** 5s		4	Red with yellow triangle.	
32365 5135	*Mobile Channel Lighted Buoy 25*		**Fl G** 4s		4	Green with yellow triangle.	
	Pass Aux Herons						
32370	- LIGHT 2	30 17 00 N 88 04 54 W	**Fl R** 4s	17	4	TR-TY on pile.	Ra ref.
32375	- RANGE A FRONT LIGHT	30 17 38 N 88 07 17 W	**Q R**	17		KRW-I on pile.	Visible 2° each side of rangeline.
32377	- RANGE A FRONT PASSING LIGHT		**Q W**	18	5	On same structure as Pass Aux Herons Range A Front Light.	
32380	- RANGE A REAR LIGHT 884 yards, 286.8° from front light.		**Iso R** 6s	35		KRW-I on pile structure.	Visible 2° each side of rangeline.
32385	- Daybeacon 3					SG-SY on pile.	Ra ref.
32390	- Daybeacon 4					TR-TY on pile.	Ra ref.
32395	- Daybeacon 5					SG-SY on pile.	Ra ref.
32400	- Buoy 6					Red nun with yellow triangle.	
32405	- Buoy 8					Red nun with yellow triangle.	
32410	- Buoy 9					Green can with yellow square.	
32415	- Buoy 10					Red nun with yellow triangle.	
32420	- Buoy 11					Green can with yellow square.	
32425	- Buoy 12					Red nun with yellow triangle.	
32430	- Buoy 13					Green can with yellow square.	
32435	- Buoy 14					Red nun with yellow triangle.	
32440	- Buoy 15					Green can with yellow square.	
32445	- RANGE C FRONT LIGHT	30 16 00 N 88 11 25 W	**Q G**	15		KRW-I on dolphin.	Visible 4° each side of rangeline.

(1) No.	(2) Name and Location	(3) Position	(4) Characteristic	(5) Height	(6) Range	(7) Structure	(8) Remarks
			INTRACOASTAL WATERWAY (Alabama) - Eighth District				
32447	RANGE C FRONT PASSING LIGHT		**Q W**	17	5	On same structure as Pass Aux Herons Range Front Light.	
32450	- RANGE C REAR LIGHT 2,599 yards, 247.1° from front light.		**Iso W** 6s	57		KRW-I on piles.	Visible 4° each side of rangeline.
32452	-RANGE C REAR PASSING LIGHT		**Q W**	14	5	On same structure as Pass Aux Herons Range C Rear Light.	
32455	- Buoy 17					Green can with yellow square.	
32460	- Buoy 18					Red nun with yellow triangle.	
32465	- Buoy 19					Green can with yellow square.	
32470	- Buoy 20					Red nun with yellow triangle.	
32475	BAYOU ALOE JUNCTION LIGHT	30 16 43 N 88 09 18 W	**Fl (2+1) G** 6s	17	3	JG-SY on pile.	Ra ref.
	Bayou Aloe						
32480	- Daybeacon 1					SG on pile.	Ra ref.
32485	- LIGHT 2	30 16 18 N 88 08 30 W	**Fl R** 4s	17	3	TR on pile.	Ra ref.
32490	- Daybeacon 3 60 feet outside channel limit.					SG on pile.	Ra ref.
32495	- LIGHT 5		**Fl G** 4s	17	4	SG on pile.	Ra ref.
32500	- Daybeacon 6 60 feet outside channel limit.					TR on pile.	Ra ref.
32505	- Daybeacon 7 60 feet outside channel limit.					SG on pile.	Ra ref.
32510	- Daybeacon 8	30 15 42 N 88 07 24 W		17		TR on pile.	Ra ref.
32515	- LIGHT 9		**Fl G** 4s	17	4	SG on pile.	Ra ref.
32520	- Daybeacon 10 35 feet outside channel limit.					TR on pile.	Ra ref.
	Dauphin Bay						
32525	- Daybeacon 1	30 16 00 N 88 07 54 W				SG on pile.	Private aid.
32530	- Daybeacon 2					TR on pile.	Private aid.
32535	- Daybeacon 3					SG on pile.	Private aid.
32540	- Daybeacon 4					TR on pile.	Private aid.
32545	- Daybeacon 5	30 16 00 N 88 07 00 W				SG on pile.	Private aid.
32550	- Daybeacon 6	30 16 00 N 88 06 54 W				TR on pile.	Private aid.
32555	- Daybeacon 7	30 15 54 N 88 07 00 W				SG on pile.	Private aid.
32560	- Daybeacon 8	30 15 54 N 88 07 00 W				TR on pile.	Private aid.

(1) No.	(2) Name and Location	(3) Position	(4) Characteristic	(5) Height	(6) Range	(7) Structure	(8) Remarks
	INTRACOASTAL WATERWAY (Alabama) - Eighth District						
	Pass Aux Herons						
32565	- Buoy 22					Red nun with yellow triangle.	
32570	- Buoy 23					Green can with yellow square.	
32575	- Buoy 24					Red nun with yellow triangle.	
32577	DAUPHIN ISLAND WRECK LIGHT WR1		**Q G**	17	3	SG on pile.	Ra ref.
32580	- Buoy 25					Green can with yellow square.	
32585	- Buoy 26					Red nun with yellow triangle.	
32590	- Buoy 27					Green can with yellow square.	
32595	*Pass Aux Lighted Buoy 28*	30 16 07 N 88 11 10 W	**Q R**		3	Red nun with yellow triangle.	
32600	- RANGE D FRONT LIGHT	30 16 08 N 88 10 39 W	**Q W**	15		KRW-I on dolphin.	Visible 2° each side of rangeline.
32603	- RANGE D FRONT PASSING LIGHT		**Fl W** 4s	17	5	On same structure as Pass Aux Herons Range D Front Light.	
32605	- RANGE D REAR LIGHT 2,909 yards, 084.8° from front light.		**Iso W** 6s	65		KRW-I on piles.	Visible 2° each side of rangeline.
32607	- RANGE D REAR PASSING LIGHT		**Fl W** 4s	67	5	On same structure as Pass Aux Herons Range D Rear Light.	
32610	- Buoy 29					Green can with yellow square.	
32615	- Buoy 30					Red nun with yellow triangle.	
	DAUPHIN ISLAND TO DOG KEYS PASS (Chart 11374)						
	Pass Aux Herons						
32620	- Buoy 31					Green can with yellow square.	
32625	- Daybeacon 32					TR-TY on pile.	Ra ref.
32627	-Daybeacon 33	30 15 57 N 88 12 34 W				SG-SY on pile.	Ra ref.
32635	- Daybeacon 34					TR-TY on pile.	Ra ref.
32637	- Daybeacon 35	30 15 52 N 88 13 27 W				SG-SY on pile.	Ra ref.
32645	- Daybeacon 36					TR-TY on pile.	Ra ref.
32647	- Daybeacon 37					SG-SY on pile.	Ra ref.
32655	- Daybeacon 38					TR-TY on pile.	Ra ref.
32657	- Daybeacon 39					SG-SY on pile.	Ra ref.
32665	- LIGHT 40 90 feet outside channel limit.		**Fl R** 4s	17	5	TR-TY on pile.	Ra ref.
32667	- LIGHT 41		**Fl G** 4s	17	5	SG-SY on pile.	Ra ref.
32670	- Buoy 103	30 15 57 N 88 16 19 W				White and blue band.	Maintained by U.S. Army Corps of Engineers. Ra ref.

(1) No.	(2) Name and Location	(3) Position	(4) Characteristic	(5) Height	(6) Range	(7) Structure	(8) Remarks
			INTRACOASTAL WATERWAY (Alabama) - Eighth District				
32675	- Buoy 102	30 15 55 N 88 16 48 W				White with blue band.	Maintained by U.S. Army Corps of Engineers. Ra ref.
			INTRACOASTAL WATERWAY (Mississippi) - Eighth District				
	DAUPHIN ISLAND TO DOG KEYS PASS (Chart 11374)						
	Bayou La Batre						
32682 6650	- LIGHT 5	30 15 18 N 88 20 48 W	**Q G**	17	3	SG-TY on pile.	Ra ref.
32684 6649	- LIGHT 3	30 14 52 N 88 25 32 W	**Fl G** 4s	17	4	SG-TY on pile.	Ra ref.
32686 6647	- LIGHT 1	30 15 15 N 88 29 52 W	**Fl G** 2.5s	17	3	SG-TY on pile.	Ra ref.
32690 7000	*Pascagoula Channel Lighted Buoy 30*	30 15 25 N 88 30 30 W	**Q R**		4	Red with yellow triangle.	
32695 6995	*Pascagoula Channel Lighted Buoy 29*		**Q G**		4	Green with yellow triangle.	
	Round Island South Channel						
32700	*- Lighted Buoy 1*		**Fl G** 2.5s		4	Green with yellow square.	
32705	- LIGHT 2	30 15 19 N 88 36 15 W	**Fl R** 4s	17	4	TR-TY on pile.	Ra ref.
32710	- LIGHT 3		**Q G**	17	3	SG-SY on pile.	Ra ref.
32715	- LIGHT 5		**Fl G** 2.5s	17	5	SG-SY on pile.	Ra ref.
32720	- Buoy 5A					Green can with yellow square.	
32725	BELLE FONTAINE LIGHT 6		**Fl R** 4s	17	4	TR-TY on pile.	Ra ref.
32730	BELLE FONTAINE LIGHT 8	30 17 12 N 88 44 42 W	**Fl R** 6s	17	5	TR-TY on pile.	Ra ref.

Section 24

Intracoastal Waterway
Dog Keys Pass to Bolivar Peninsula

(1) No.	(2) Name and Location	(3) Position	(4) Characteristic	(5) Height	(6) Range	(7) Structure	(8) Remarks
	INTRACOASTAL WATERWAY (Mississippi) - Eighth District						
	DOG KEYS PASS TO WAVELAND (Chart 11372)						
	Mississippi Sound						
32740	SHIP ISLAND LIGHT S	30 17 07 N 88 53 09 W	**Mo (A) W**	17	5	MR-I on pile.	Ra ref.
32745	SHIP ISLAND LIGHT 2	30 17 00 N 88 57 12 W	**Fl R** 2.5s	17	4	TR-TY on pile.	Ra ref.
32750 8600	GULFPORT SHIP CHANNEL LIGHT 42		**Iso R** 6s	17	4	TR-SY on pile.	Ra ref.
32755 8595	GULFPORT SHIP CHANNEL LIGHT 41		**Fl G** 2.5s	17	3	SG-SY on pile.	Ra ref.
32760 8610	GULFPORT SHIP CHANNEL LIGHT 44		**Fl R** 2.5s	17	4	TR-TY on pile.	Ra ref.
32765 8605	GULFPORT SHIP CHANNEL LIGHT 43		**Iso G** 6s	17	4	SG-TY on dolphin.	Ra ref.
32770	CAT ISLAND LIGHT 2	30 16 51 N 89 05 06 W	**Fl R** 2.5s	17	3	TR-TY on pile.	Ra ref.
	Marianne Channel						
32775	*- Lighted Buoy 1*		**Fl G** 2.5s		5	Green with yellow square.	
32777	- LIGHT 3		**Fl G** 6s	17	4	SG-SY on pile.	Ra ref.
32780	- LIGHT 5		**Fl G** 4s	17	4	SG-SY on pile.	Ra ref.
32792	- LIGHT 7		**Fl G** 6s	17	4	SG-SY on pile.	Ra ref.
32795	CAT ISLAND WEST END CHANNEL LIGHT	30 13 43 N 89 11 49 W	**Fl W** 4s	30	5	NG on skeleton tower on piles.	Ra ref.
32800	- LIGHT 8		**Fl R** 4s	17	4	TR-TY on pile.	Ra ref.
32805	- Buoy 10					Red nun with yellow triangle.	
32810	- LIGHT 13		**Fl G** 4s	17	4	SG-SY on pile.	Ra ref.
32812	- Buoy 12					Red nun with yellow triangle.	
32815	- LIGHT 14	30 12 53 N 89 14 46 W	**Fl R** 4s	17	3	TR-TY on pile.	Ra ref.
32820	- Buoy 16					Red nun with yellow triangle.	
32825	- Buoy 17	30 12 34 N 89 15 07 W				Green can with yellow square.	
32830	- Buoy 18					Red nun with yellow triangle.	
32835	- Buoy 19					Green can with yellow square.	
32840	- Buoy 20					Red nun with yellow triangle.	
32845	- Buoy 21					Green can with yellow square.	
32850	- LIGHT 22		**Fl R** 4s	17	3	TR-TY on pile.	Ra ref.

(1) No.	(2) Name and Location	(3) Position	(4) Characteristic	(5) Height	(6) Range	(7) Structure	(8) Remarks
32855	- Buoy 23					Green can with yellow square.	
32860	- LIGHT 24		**Fl R** 2.5s	17	4	TR-TY on pile.	Ra ref.
32865	- Buoy 25					Green can with yellow square.	
32867	- Buoy 26					Red nun with yellow triangle.	
	Pass Marianne						
32871	Pass Marianne Daybeacon 2	30 15 47 N 89 12 14 W				TR on pile.	Ra ref.
32875	- LIGHT 4P		**Fl R** 2.5s	17	3	TR-TY on pile.	Ra ref.
32881	Pass Marianne Daybeacon 5	30 14 44 N 89 14 14 W				SG-SY on pile.	Ra ref.
32886	Pass Marianne Daybeacon 6	30 14 38 N 89 14 40 W				TR-TY on pile.	Ra ref.
32891	- Daybeacon 7					SG-SY on pile.	Ra ref.
32896	Pass Marianne Daybeacon 8	30 14 31 N 89 14 42 W				TR-TY on pile.	Ra ref.
32897	WRECK LIGHT WR 8A	30 14 28 N 89 14 44 W	**Q R**	17	3	TR-TY on pile.	Ra ref.
32901	- Daybeacon 9					SG-SY on pile.	Ra ref.
32906	Pass Marianne Daybeacon 10	30 14 24 N 89 14 55 W				TR-TY on pile.	Ra ref.
32910	MERRILL SHELL BANK LIGHT		**Fl W** 6s	30	6	NR on skeleton tower on piles.	
32916	Pass Marianne Daybeacon 11	30 14 09 N 89 15 02 W				SG-SY on pile.	Ra ref.
32921	- Daybeacon 12					TR-TY on pile.	Ra ref.
32926	- Daybeacon 13					SG-SY on pile.	Ra ref.
32930	- LIGHT 15P		**Fl G** 4s	17	5	SG-SY on pile.	Ra ref.
32935	- LIGHT 17P		**Fl G** 2.5s	17	4	SG-SY on pile.	Ra ref.
	Grand Island Channel						
32940	- LIGHT 1		**Q G**	17	4	SG-SY on pile.	Ra ref.
32947	- Daybeacon 3					SG-SY on pile.	Ra ref.
32955	- LIGHT 5	30 10 48 N 89 20 06 W	**Fl G** 4s	17	4	SG-SY on pile.	Ra ref.
32959	- Daybeacon 7					SG-SY on pile.	Ra ref.
	WAVELAND TO CATAHOULA BAY (Chart 11367)						
	Mississippi Sound						
	Grand Island Channel						
32970	- LIGHT 9	30 10 47 N 89 21 54 W	**Fl G** 4s	17	4	SG-SY on pile.	Ra ref.
32971	- Daybeacon 11	30 10 47 N 89 22 38 W				SG-SY on pile.	Ra ref.
32979	- Daybeacon 13					SG-SY on pile.	Ra ref.

(1) No.	(2) Name and Location	(3) Position	(4) Characteristic	(5) Height	(6) Range	(7) Structure	(8) Remarks
	INTRACOASTAL WATERWAY (Mississippi) - Eighth District						
32990	- LIGHT 15		**Q G**	17	4	SG-SY on pile.	Ra ref.
32995	ST. JOSEPH ISLAND LIGHT 22	30 11 04 N 89 25 34 W	**Fl R** 4s	17	5	TR-TY on platform on piles.	Ra ref.
32997	St. Joe Pass Daybeacon 2	30 10 20 N 89 27 11 W				TR-TY on pile.	Ra ref.
33000	ST. JOE PASS LIGHT 3	30 09 30 N 89 28 22 W	**Fl G** 4s	17	5	SG-SY on pile.	Ra ref.
	Lake Borgne						
33005	Lake Borgne Daybeacon 5	30 09 21 N 89 30 09 W				SG-SY on pile.	Ra ref.
33010	Lake Borgne Daybeacon 7	30 09 10 N 89 31 05 W				SG-SY on pile.	Ra ref.
	INTRACOASTAL WATERWAY (Louisiana) - Eighth District						
	WAVELAND TO CATAHOULA BAY (Chart 11367)						
	Lake Borgne						
33015 9140	PEARL RIVER ENTRANCE CHANNEL LIGHT 1 30 feet outside channel limit.	30 09 21 N 89 31 30 W	**Fl G** 4s	17	4	SG-TY on pile.	Ra ref.
33020	LAKE BORGNE LIGHT 11	30 09 01 N 89 31 48 W	**Fl G** 4s	17	4	SG-SY on pile.	Ra ref.
33035	Lake Borgne Daybeacon 12	30 09 08 N 89 31 51 W				TR-TY on pile.	Ra ref.
33040	Lake Borgne Daybeacon 14	30 08 59 N 89 32 40 W				TR-TY on pile.	Ra ref.
33045	- LIGHT 15 180 feet outside channel limit.		**Fl G** 4s	17	4	SG-SY on pile.	
33050	Lake Borgne Daybeacon 16	30 08 51 N 89 33 34 W				TR-TY on pile.	Ra ref.
33055	Lake Borgne Daybeacon 18	30 08 43 N 89 34 36 W				TR-TY on pile.	Ra ref.
33060	LAKE BORGNE LIGHT 19	30 08 30 N 89 35 41 W	**Q G**	17	4	SG-SY on pile.	Ra ref.
33065	Lake Borgne Daybeacon 20	30 08 37 N 89 35 36 W				TR-TY on pile.	Ra ref.
33070	LAKE BORGNE LIGHT 21		**Fl G** 4s	17	4	SG-SY on pile.	Ra ref.
33075	Lake Borgne Daybeacon 23	30 08 43 N 89 37 21 W				SG-SY on pile.	Ra ref.
33080	Lake Borgne Daybeacon 24	30 08 49 N 89 37 15 W				TR-TY on pile.	Ra ref.
33085	- LIGHT 25		**Fl G** 6s	17	4	SG-SY on dolphin.	Ra ref.
33090	- LIGHT 26	30 08 48 N 89 37 42 W	**Q R**	17	4	TR-TY on pile.	Ra ref.
33092	BLIND RIGOLETES JUNCTION LIGHT A		**Fl (2+1) R** 6s	17	3	JR-TY on pile.	Ra ref.

(1) No.	(2) Name and Location	(3) Position	(4) Characteristic	(5) Height	(6) Range	(7) Structure	(8) Remarks
	INTRACOASTAL WATERWAY (Louisiana) - Eighth District						
	Rigolets - New Orleans						
33095	NEW ORLEANS CUT LIGHT 1	30 05 20 N 89 44 30 W	**Fl G** 4s	17	4	SG-SY on pile.	Ra ref.
33100 9550	CHEF MENTEUR PASS LIGHT 4	30 03 54 N 89 47 19 W	**Fl R** 2.5s	17	4	TR-TY on pile.	Ra ref.
33105 9555	CHEF MENTEUR PASS LIGHT 5	30 03 34 N 89 47 44 W	**Fl G** 2.5s	25	4	SG-SY on pile.	Ra ref.
33110	NEW ORLEANS CUT LIGHT 7		**Fl G** 4s	17	4	SG-SY on pile.	Ra ref.
33115	MICHOUD CANAL LIGHT 2	30 00 49 N 89 54 19 W	**Fl R** 2.5s	17	3	TR-TY on pile.	Ra ref.
	Mississippi River - Gulf Outlet						
33120 11130	- JUNCTION LIGHT MRGO	30 00 28 N 89 55 18 W	**Fl (2+1) R** 6s	30	4	JR-SY on skeleton tower on piles.	
33125 11135	- LIGHT 129 150 feet outside channel limit.		**Fl G** 4s	17	4	SG-SY on pile.	
33130 11140	MICHOUD DOCK LIGHTS (2)	30 00 24 N 89 56 06 W	**Fl R** 2.5s	6		On dock.	Private aids.
33135 11145	GRANT STREET DISCHARGE LIGHTS (2)	30 00 12 N 89 57 00 W	**Fl R** 2.5s	10		On dolphin.	Private aids.
33140 11150	- LIGHT 130 150 feet outside channel limit.		**Fl R** 2.5s	20	4	TR-TY on skeleton tower on piles.	
33142	AMID STATION DISCHARGE LIGHTS (2)	29 59 54 N 90 00 36 W	**Fl R** 2.5s	6		On dolphins.	Private aids.
33165 13610	INNER HARBOR NAVIGATION CANAL LIGHT 2		**Q R**	40	5	TR-SY on skeleton tower.	
33170 13605	INNER HARBOR NAVIGATION CANAL LIGHT 1		**Fl G** 2.5s	30	5	SG-TY on skeleton tower.	
	New Orleans - Port Arthur						
	Via Mississippi River and Harvey Canal						
33180 13625	GOVERNOR NICHOLLS LIGHT 94 LDB mile 94.3.	29 57 36 N 90 03 24 W	**Fl R** 4s		6	Skeleton tower. On same structure as Governor Nicholls Harbor Traffic Control Light.	Not operated when traffic control lights are in operation.
33185 13630	**Governor Nicholls Harbor Traffic Control Light 94 LDB mile 94.3.**	29 57 38 N 90 03 23 W	**Fl G** 5s or **Fl R** 5s		16	On skeleton tower.	Operated By Coast Guard Marine Safety Office New Orleans during periods of high water. Controls one way traffic around Algiers Point.
33187 13633	ALGIERS POINT LIGHT 95	29 57 19 N 90 03 19 W	**Q G**		5	SG-SY on skeleton tower on piles.	
33190 13635	NEW ORLEANS POLICE MOORING DOLPHIN LIGHT LDB mile 94.8.		**Fl R** 2.5s			On dolphin.	Private aid.
33195 13640	UPPER ALGIERS FERRY LANDING LIGHTS (2) RDB mile 94.8.		**Fl G** 2.5s			On dock.	Private aids. HORN: 1 blast ev 20s (2s bl). Operated only during low visibility.

(1) No.	(2) Name and Location	(3) Position	(4) Characteristic	(5) Height	(6) Range	(7) Structure	(8) Remarks
	INTRACOASTAL WATERWAY (Louisiana) - Eighth District						
33200 13645	CANAL ST. FERRY LANDING LIGHTS (2) LDB mile 94.8.		**Fl R** 2.5s			On dock.	Private aids. HORN: 1 blast ev 20s (2s bl). Operated only during low visibility.
33210 13655	GRETNA HARBOR TRAFFIC CONTROL LIGHT 97 RDB mile 96.6.	29 55 31 N 90 03 06 W	**Fl R** 5s or **Fl G** 5s		6	On skeleton tower.	Operated by Coast Guard Marine Safety Office New Orleans during periods of high water. Controls one way traffic around Algiers Point.
33215 13660	GRETNA LIGHT 97 RDB mile 96.6.		**Fl G** 4s		6	SG-SY on skeleton tower on same structure as Gretna Harbor Traffic Control Light.	Not operated when traffic control lights are in operation.
33220 13665	GRETNA WATER INTAKE LIGHT RDB mile 96.7.		**Fl G** 2.5s			On dolphin.	Private aid.
33225 13670	GRETNA FERRY LANDING LIGHTS (2) RDB mile 97.2.		**Fl G** 2.5s			On dock.	Private aids. HORN: 1 blast ev 20s (2s bl). Operated only during low visibility.
33230 13675	JACKSON AVENUE FERRY LANDING LIGHTS (2) LDB mile 97.2.		**Fl R** 2.5s			On dock.	Private aids. HORN: 1 blast ev 20s (2s bl). Operated only during low visibility.
33235 13680	BRITISH PETROLEUM DOCK LIGHTS (3) RDB mile 97.3.	29 55 00 N 90 04 12 W	**Fl G** 2.5s			(2) on floating dock, (1) on dolphin.	Private aids.
33240	HERO CUTOFF OBSTRUCTION LIGHT A	29 50 02 N 90 03 59 W	**Q W**	17	3	NB on pile.	
	Via Mississippi River and Algiers Cutoff						
33245 13600	FORSTALL STREET DISCHARGE LIGHTS (3) LDB mile 92.2.		**F R**			On dolphins.	Private aids.
33250 13595	DELERY STREET DISCHARGE LIGHT LDB mile 91.6.	29 57 00 N 90 00 42 W	**Q R**			On pile cluster.	Private aid.
33252 13594	Quarantine Anchorage Upper Daybeacon 91.6	29 56 37 N 90 00 55 W				NY on pile.	Ra ref.
33253 13593	Quarantine Anchorage Lower Daybeacon 90.9	29 56 15 N 90 00 19 W				NY on pile.	Ra ref.
33254 13592	New Orleans General Anchorage Upper Daybeacon 90.9.	29 56 15 N 90 00 19 W				NY on pile.	Ra ref.
33255 13580	CHALMETTE NATIONAL PARK TOUR BOAT DOCK LIGHTS (2) LDB mile 90.3.	29 56 18 N 89 59 36 W	**Fl R** 2.5s			On dock.	Lights flash in unison. Private aids.
33257 13579	New Orleans General Anchorage Lower Daybeacon 90.1	29 55 52 N 89 59 41 W				NY on pile.	Ra ref.
33260 13575	CHALMETTE OBSTRUCTION LIGHT LDB mile 89.9.		**Q R**			On multi-pile structure.	Private aid.
33262 13572	NORFOLK SOUTHERN CORP LIGHT LDB mile 89.8	29 56 24 N 89 59 42 W	**Fl R** 2.5s			On wall.	Private aid.
33264 13571	New Orleans Emergency Anchorage Lower Daybeacon 89.6	29 55 39 N 89 59 16 W				NY on pile.	Ra ref.

(1) No.	(2) Name and Location	(3) Position	(4) Characteristic	(5) Height	(6) Range	(7) Structure	(8) Remarks
	INTRACOASTAL WATERWAY (Louisiana) - Eighth District						
33265 13570	KAISER UPPER LIGHT LDB mile 89.3.		**F R**			On multi-pile structure.	Private aid.
33270 13565	TENNECO COKE WHARF LIGHT LDB mile 89.1.		**Fl R** 2.5s			On dolphin.	Private aid.
33275 13560	MOBIL ST. BERNARD MOORING DOLPHIN LIGHTS (4) LDB mile 89.1	29 55 42 N 88 58 30 W	**Fl R** 2.5s			On dolphins.	Private aids.
33280 13555	TENNECO DOCK LIGHTS (2) LDB mile 89.1.		**F R**				Private aids.
33285 13550	CHALMETTE ALGIERS WEST BANK MAINTENANCE LANDING LIGHTS (2) RDB mile 88.7.	29 55 18 N 89 58 36 W	**Fl G** 2.5s			On barge.	Private aids.
33290 13545	CHALMETTE-ALGIERS EAST BANK FERRY LANDING LIGHTS (2) LDB mile 88.7.	29 55 42 N 89 58 18 W	**Fl R** 2.5s			Dolphin and barge.	Private aids.
33295 13540	CHALMETTE-ALGIERS WEST BANK FERRY LANDING LIGHTS (2) RDB mile 88.7.	29 55 18 N 89 58 24 W	**Fl G** 2.5s			On barge.	Private aids. HORN: 1 blast ev 20s (2s bl).
33300 13535	HUMBLE DOCK LIGHTS (3) LDB mile 88.6.	29 55 31 N 89 56 47 W	**Fl R** 2.5s			On dolphins.	Private aids.
33305 13530	MERAUX INTAKE LIGHTS (7) LDB mile 88.5.	29 55 31 N 89 56 42 W	**Fl R** 2.5s				Private aids.
33310 13525	*Mobil St. Bernard Intake Lighted Buoy*	29 55 32 N 89 57 54 W	**Fl R** 4s			Red.	Private aid.
33315 13520	TENNECO DOCK LIGHTS (2) RDB mile 88.2.	29 55 36 N 89 57 54 W	**Fl R** 2.5s	20		On dolphin.	Private aids.
	Algiers Alternate Route						
33320 13515	- JUNCTION LIGHT A RDB mile 88.2.	29 55 12 N 89 58 00 W	**Fl (2+1) G** 6s		6	JG-TY on skeleton tower on piles.	Higher intensity beam up and down channel.
33330	- JUNCTION LIGHT	29 49 18 N 90 04 04 W	**Fl (2+1) R** 6s		4	JR-TY on dolphin.	Higher intensity beam up Algiers Alternate Route and down Bayou Barataria.
33332	Hole in the Wall Daybeacon 1	29 47 12 N 90 03 48 W				SG-SY on pile.	
33334	Hole in the Wall Daybeacon 3					SG-SY on pile.	Ra Ref
	New Orleans - Port Arthur						
33335	Bayou Villars Daybeacon 2					TR on pile.	Ra Ref
33340	Bayou Perot Entrance Crossing Daybeacon 2	29 41 18 N 90 11 18 W				TR-TY on pile.	Ra ref.
33345	Bayou Perot Entrance Crossing Daybeacon 4					TR-TY on pile.	Ra ref.
33347	BAYOU SEGNETTE PUMP STATION DANGER LIGHTS (3)	29 53 45 N 90 09 32 W	**Fl W** 4s	9		On dolphins. NW on upstream and downstream dolphins WORDED: DANGER WATER DISCHARGE.	Private aids.
33348	SUARD BARGE COMPANY CANAL DANGER LIGHTS (6)	29 38 15 N 90 33 29 W	**Fl W** 2.5s	6		NW on pile.	Private aid.

(1) No.	(2) Name and Location	(3) Position	(4) Characteristic	(5) Height	(6) Range	(7) Structure	(8) Remarks
	CATAHOULA BAY TO WAX LAKE OUTLET (Chart 11355)						
	New Orleans - Port Arthur						
33350	Delta Farm Buoy 1	29 36 30 N 90 21 29 W				Green can with yellow square.	
33355	Delta Farm Buoy 3					Green can with yellow square.	
33360	HARVEY CANAL NO. 2 HUMBLE PIPELINE LIGHTS (2)		**F G**	7		On pile bulkhead.	Private aids.
33365	TERREBONE PARISH WATER INTAKE LIGHTS (2)	29 34 30 N 90 43 04 W	**Fl R** 2.5s	15		On dolphins.	Private aid.
	Lake Cocodrie						
33370	- LIGHT 2	29 35 20 N 90 57 53 W	**Fl R** 4s	17	3	TR-TY on pile.	Ra ref.
33375	- Buoy 3					Green can with yellow square.	
33380	- Buoy 4					Red nun with yellow triangle.	
33395	- Buoy 5	29 36 06 N 90 58 30 W				Green can with yellow square.	
33400	- Buoy 6					Red nun with yellow triangle.	
33405	- Buoy 7					Green can with yellow square.	
33410	- Buoy 8					Red nun with yellow triangle.	
33415	- Buoy 9					Green can with yellow square.	
33420	- LIGHT 10	29 36 48 N 93 58 54 W	**Fl R** 2.5s	17	4	TR on pile.	Ra ref.
33430	- Buoy 12					Red nun with yellow triangle.	
33435	- Buoy 13					Green can with yellow square.	
33440	- LIGHT 14	29 37 30 N 91 00 12 W	**Fl R** 2.5s	17	4	TR-TY on skeleton tower on piles.	
33445	Bayou Cocodrie Daybeacon 2					TR-TY on pile.	Ra ref.
33460	Bayou Boeuf Buoy 1	29 41 06 N 91 11 36 W				Green can with yellow square.	
	MORGAN CITY TO PORT ALLEN (Chart 11354)						
	New Orleans - Port Arthur						
	Morgan City - Port Allen (Landside Route)						
33465	LAKE VERRET LIGHT C		**Fl W** 4s	8		Pile structure.	Private aid.
33470	LAKE VERRET LIGHT B		**Fl W** 4s	8		Pile structure.	Private aid.
33475	LAKE VERRET LIGHT A	29 49 30 N 91 05 54 W	**Fl W** 4s	8		Pile structure.	Private aid.
	Morgan City - Port Allen (Alternate Route)						
33490	DOW CHEMICAL BARGE DOCK LIGHTS (2)	29 54 30 N 91 13 30 W	**Fl R** 2.5s	13		On mooring dolphins.	Private aids.
33499	- Daybeacon	29 44 06 N 91 10 42 W		17		NW on pile.	

(1) No.	(2) Name and Location	(3) Position	(4) Characteristic	(5) Height	(6) Range	(7) Structure	(8) Remarks
	CATAHOULA BAY TO WAX LAKE OUTLET (Chart 11355)						
	New Orleans - Port Arthur						
	Morgan City - Port Allen (Alternate Route)						
33502	- Daybeacon 10 120 feet outside channel limit.	29 44 01 N 91 10 46 W				TR-TY on pile.	Ra ref.
33507	- Daybeacon 11 135 feet outside channel limit.					SG-SY on pile.	Ra ref.
33512	- Daybeacon 12 165 feet outside channel limit.					TR-TY on pile.	Ra ref.
33517	- Daybeacon 13 80 feet outside channel limit.					SG-GY on pile.	Ra ref.
33522	- Daybecon 14 90 feet outside channel limit.	29 43 37 N 91 11 08 W				TR-TY on pile.	Ra ref.
33527	- Daybeacon 15 215 feet outside channel limit.					SG-SY on pile.	Ra ref.
33532	- Daybeacon 16					TR-TY on pile.	Ra ref.
33537	- Daybeacon 17 200 feet outside channel limit.	29 43 29 N 91 11 19 W				SG-SY on pile.	Ra ref.
33540 18475	Berwick Locks Buoy 1					Green can with yellow triangle.	
33545 18470	CONRAD DRYDOCK LIGHTS (3)	29 42 18 N 91 13 06 W	**Fl R** 2.5s	25		On drydock and dolphin.	Private aids.
33547	CONCORD DRYDOCK LIGHT		**Fl R** 2.5s	30		On dolphin.	Private aid.
33548 18458	BERWICK LIGHT	29 41 36 N 91 13 06 W	**Fl W** 6s	45		Red tapered tower.	Private aid.
33550 18455	BERWICK BAY BRIDGES WARNING LIGHTS (2)	29 41 33 N 91 12 45 W	**Q W**	64 69		On top of lift span of Railroad Bridge with 2 orange balls as day signals.	Displayed only when special Navigation Orders are in effect. Private aids.
33555 18445	BERWICK BAY RANGE A FRONT LIGHT	29 41 10 N 91 12 36 W	**Q W**	19		KRW on skeleton tower on piles.	Visible from 054.6° to 215.6°.
33565 18450	BERWICK BAY RANGE A REAR LIGHT 139 yards, 160.6° from front light.		**Iso R** 6s	28		KRW on skeleton tower on piles.	Visible from 147.6° to 172.6°.
33570 18460	BERWICK BAY BRIDGE APPROACH DANGER RANGE FRONT LIGHT	29 41 47 N 91 12 55 W	**Q Y**	64		KGR-I on west side bridge abutment.	Visible downbound only. Range marks the western most boundary of the suggested downbound course for approaching the bridges. NOTE: Range is not to be steered on.
33575 18465	BERWICK BAY BRIDGE APPROACH DANGER RANGE REAR LIGHT		**Iso Y** 6s	86		KGR-I on west side bridge abutment.	Visible downbound only. NOTE: Range is not to be steered on.

(1) No.	(2) Name and Location	(3) Position	(4) Characteristic	(5) Height	(6) Range	(7) Structure	(8) Remarks
	Little Wax Bayou						
33580 18440	- JUNCTION LIGHT A	29 39 36 N 91 14 30 W	**Fl (2+1) G** 6s	30	5	JG-TY on dolphin.	
33582 18442	- LIITLE WAX BAYOU LIGHT 1	29 39 25 N 91 14 48 W	**Q G**	17	4	SG-SY on pile.	Ra ref.
33585	- LIGHT 2	29 39 36 N 91 14 35 W	**Q R**	17	4	TR on pile.	Ra ref.
33590	- LIGHT 3	29 38 30 N 91 18 06 W	**Fl G** 2.5s	17	4	SG on pile.	Ra ref.
33592	Wax Outlet East Approach Daybeacon E	29 38 48 N 91 23 11 W		15		NG on pile worded WARNING EXTREME CURRENT.	Ra ref.
33597	Wax Outlet Northeast Approach Warning Daybeacon NE					NG on pile worded WARNING EXTREME CURRENT.	Ra ref.
33598	Wax Outlet Northwest Approach Warning Daybeacon NW					NG on pile worded WARNING EXTREME CURRENT.	Ra ref.
33602	Wax Outlet West Approach Daybeacon W	29 38 58 N 91 23 57 W				NG on pile worded WARNING EXTREME CURRENT.	Ra ref.
	WAX LAKE OUTLET TO FORKED ISLAND (Chart 11350)						
	New Orleans - Port Arthur						
33610	MUD LAKE LIGHT 9	29 45 06 N 91 35 54 W	**Fl G** 2.5s	17	3	SG on pile.	Ra ref.
33620	MUD LAKE LIGHT 11		**Fl G** 4s	17	4	SG-SY on pile.	Ra ref.
33635	IVANHOE CANAL RIP-RAP OBSTRUCTION LIGHTS (2)	29 45 48 N 91 44 24 W	**Q G**	16		NW on structure.	Private aids.
33640	- PIPELINE LIGHT C	29 48 36 N 91 49 24 W	**Fl Y** 2.5s	10		NW on pile.	Private aid.
33645	- PIPELINE LIGHT D	29 48 36 N 91 49 18 W	**Fl Y** 2.5s	10		NW on pile.	Private aid.
33650	WEEKS ISLAND PIPELINE MARKER LIGHT	29 48 42 N 91 49 24 W	**Fl Y** 2.5s	14		On dolphin.	Private aid.
33655	- PIPELINE LIGHT A	29 49 06 N 91 49 36 W	**Fl Y** 2.5s	10		NW on pile.	Private aid.
33660	- PIPELINE LIGHT B	29 49 06 N 91 49 30 W	**Fl Y** 2.5s	10		NW on pile.	Private aid.
33665	WEEKS BAYOU LIGHT	29 49 18 N 91 49 30 W	**Q W**	10		On dolphin.	Private aid.
33667	- VERMILLION RIVER ENTRANCE CROSSING LIGHT 2	27 47 04 N 92 08 24 W	**Fl R** 2.5s	17	3	TR-TY on pile.	Ra ref.
33668	- VERMILLION RIVER ENTRANCE CROSSING LIGHT 4		**Fl R** 4s	17	3	TR-TY on pile.	Ra ref.
33670	BROUSSARD LANDING DOCK LIGHT		**Fl R** 2.5s			On pile.	Private aid.

(1) No.	(2) Name and Location	(3) Position	(4) Characteristic	(5) Height	(6) Range	(7) Structure	(8) Remarks
	FORKED ISLAND TO ELLENDER (Chart 11348)						
	New Orleans - Port Arthur						
	Mermentau River Crossing						
33675 20185	- JUNCTION LIGHT A	29 58 18 N 92 47 10 W	**Fl (2+1) G** 6s	17	3	JG-SY on pile.	Obscured from 135° to 250°.
33680 20190	- Buoy 1					Green can with yellow square.	
33685 20195	- Buoy 2					Red nun with yellow triangle.	
33690 20200	- Buoy 3					Green can with yellow square.	
33695 20205	- Buoy 4					Red nun with yellow triangle.	
33700 20210	- Buoy 5					Green can with yellow square.	
33705 20215	- Junction Buoy M	29 58 18 N 92 47 48 W				Red nun with green band and yellow triangle.	
33710 20220	- LIGHT 7	29 58 16 N 92 48 10 W	**Fl G** 2.5s	17	3	SG-SY on pile.	
	Gibbstown						
33722.2	- Daybeacon 2					TR-TY on pile.	
33722.4	- Daybeacon 4					TR-TY on pile.	
33722.6	- Daybeacon 6	29 56 12 N 93 06 36 W				TR-TY on pile.	
	Sweet Lake						
33725	- Daybeacon 2					TR-TY on pile.	
33730	- Daybeacon 4					TR-TY on pile.	
33735	- Daybeacon 6	29 56 06 N 93 09 14 W				TR-TY on pile.	Ra ref.
33740	- Buoy 8					Red nun with yellow triangle.	
	New Orleans - Port Arthur						
33743 20928	DEVILS ELBOW INDUSTRIAL CANAL RANGE FRONT LIGHT	30 06 28 N 93 18 19 W	**Q G**	20	4	KRW-I and SG on skeleton tower on piles.	Visible all around; higher intensity on rangeline. KRW-I for inbound traffic. SG for outbound traffic.
33744 20929	- RANGE REAR LIGHT 192 yards, 046.4° from front light.	30 06 32 N 93 18 14 W	**F G**	37		KRW-I on skeleton tower on piles.	Visible all around; higher intensity on rangeline.
33745 20905	DEVILS ELBOW JUNCTION LIGHT	30 06 14 N 93 18 28 W	**Fl (2+1) R** 6s	20	3	JR-TY on skeleton tower.	
33746	DEVILS ELBOW LIGHT 3 88 yards outside channel limit.		**Fl G** 2.5s	17	3	SG-SY on pile.	Ra ref.
33746 20903	- DEVILS ELBOW LIGHT 3 88 yards outside channel limit.		**Fl G** 2.5s	17	3	SG-SY on pile.	Ra ref.
33747 20902	DEVILS ELBOW LIGHT 2 72 yards outside channel limit.		**Oc R** 4s	17	3	TR-SY on pile.	Ra ref.

(1) No.	(2) Name and Location	(3) Position	(4) Characteristic	(5) Height	(6) Range	(7) Structure	(8) Remarks
	INTRACOASTAL WATERWAY (Louisiana) - Eighth District						
33748 20901	DEVILS ELBOW LIGHT 1 90 yards outside channel limit.	30 05 49 N 93 19 14 W	**Oc G** 4s	17	3	SG-TY on pile.	Ra ref.
33750 20920	DEVILS ELBOW RANGE FRONT LIGHT	30 05 15 N 93 19 47 W	**Q W**	20		KRW-I on pile.	Visible all around; higher intensity on the rangeline.
33755 20925	DEVILS ELBOW RANGE REAR LIGHT 102 yards, 226.1° from front light.	30 05 13 N 93 19 50 W	**Iso W** 6s	40		KRW-I on skeleton tower.	Visible all around; higher intensity on rangeline.
33760 20900	CALCASIEU CHANNEL LIGHT 92	30 05 22 N 93 19 25 W	**Fl R** 2.5s	17	4	TR-SY on pile.	
33765 20895	CALCASIEU CHANNEL LIGHT 91 50 feet outside channel limit.		**Fl G** 2.5s	17	4	SG-SY on skeleton tower on piles.	
	ELLENDER TO GALVESTON BAY (Chart 11331)						
	New Orleans - Port Arthur						
33767	BLACK BAYOU CUTOFF CANAL LIGHT 1	30 03 25 N 93 37 05 W	**Fl G** 4s	12		SG on pile.	
33768	BLACK BAYOU CUTOFF CANAL LIGHT 2		**Fl R** 4s	12		TR on pile.	Private aid.
33770	CALCASIEU-SABINE WEST LIGHT 2		**Fl R** 4s	17	4	TR-TY on pile.	
	INTRACOASTAL WATERWAY (Louisiana-Texas) - Eighth District						
	ELLENDER TO GALVESTON BAY (Chart 11331)						
	New Orleans - Port Arthur						
	Sabine River						
33775 22165	- LIGHT 22		**Fl R** 4s	17	4	TR-TY on pile.	
33780 22160	- Daybeacon 21	30 03 12 N 93 43 18 W				SG-TY on pile.	Ra ref.
33785 22155	- LIGHT 20		**Fl R** 2.5s	17	4	TR-SY on pile.	
33790 22135	ADAMS BAYOU LIGHT 2	30 02 55 N 93 43 47 W	**Fl R** 4s	17	4	TR-SY on pile.	
33795 22125	- RANGE Q FRONT LIGHT	30 02 22 N 93 44 18 W	**Q W**	25		KRW-I on skeleton tower on piles.	Visible all around; higher intensity on rangeline.
33800 22130	- RANGE Q REAR LIGHT 667 yards, 231.5° from front light.		**Iso W** 6s	45		KRW-I on skeleton tower on mud sills.	Visible all around; higher intensity on rangeline.
33802	BURTON CANAL ROCK WEIR OBSTRUCTION LIGHT	30 02 41 N 93 43 36 W	**Fl W** 2.5s	12		NW on pile worded DANGER ROCK WEIR.	Private aid.
33805 22120	- LIGHT 16		**Q R**	17	4	TR-SY on pile.	
33807 22117	DYNEGY MIDSTREAM DOCK LIGHTS (2)	30 02 09 N 93 44 21 W	**Fl G** 2.5s			On dolphins.	
33810 22115	- LIGHT 15		**Fl G** 4s	17	4	SG-TY on pile.	

(1) No.	(2) Name and Location	(3) Position	(4) Characteristic	(5) Height	(6) Range	(7) Structure	(8) Remarks
	INTRACOASTAL WATERWAY (Louisiana-Texas) - Eighth District						
33815 22110	- Daybeacon 13A	30 01 48 N 93 44 24 W				SG-TY on pile.	
33820 22105	- LIGHT 13		**Fl G** 4s	17	4	SG-TY on pile.	
33825 22100	- LIGHT 11		**Fl G** 4s	17	4	SG-TY on pile.	
33830 22095	- Daybeacon 10					TR-SY on pile.	
33835 22090	- LIGHT 8		**Fl R** 2.5s	17	4	TR-SY on skeleton tower on piles.	
33840 22075	- LIGHT 5		**Fl G** 4s	17	4	SG-TY on skeleton tower on piles.	
33845 22080	- RANGE P FRONT LIGHT	30 01 06 N 93 45 18 W	**Q W**	25		KRW-I on skeleton tower piles.	Visible 4° either side of rangeline.
33850 22085	- RANGE P REAR LIGHT 1,200 yards, 038.8° from front light.		**Iso W** 6s	47		KRW-I on skeleton tower on piles.	Visible 4° either side of rangeline.
33855 22070	- Daybeacon 4					TR-SY on pile.	
33860 22065	- LIGHT 2		**Fl R** 4s	17	4	TR-SY on pile.	Ra ref.
33865 22060	- LIGHT 1	29 59 54 N 93 46 30 W	**Fl G** 2.5s	17	4	SG-TY on pile.	Ra ref.
	Sabine - Neches Canal						
33870 22050	- RANGE O FRONT LIGHT	29 59 31 N 93 47 02 W	**Q R**	22		KRW-I on skeleton tower.	For eastbound traffic. Visible 2° each side of rangeline.
33875 22055	- RANGE O REAR LIGHT 953 yards, 070.3° from front light.		**Iso R** 6s **Fl R** 4s	52 54	 R 5	KRW on skeleton tower on mud sills.	Visible 2° each side of rangeline. Passing light visible all around.
	INTRACOASTAL WATERWAY (Texas) - Eighth District						
	ELLENDER TO GALVESTON BAY (Chart 11331)						
	New Orleans - Port Arthur						
	Sabine - Neches Canal						
33880 22045	- Buoy 80					Red nun with yellow square.	
33885 22040	- Buoy 79					Green can with yellow triangle.	
33890 22035	- Buoy 78					Red nun with yellow square.	
33895 22030	- Buoy 77					Green can with yellow triangle.	
33900 22025	- Buoy 76					Red nun with yellow square.	
33905 22020	- Buoy 75					Green can with yellow triangle.	
33907 22017	- LIGHT 74A	29 58 44 N 93 49 21 W	**Fl R** 4s	17	4	TR-SY on pile.	

(1) No.	(2) Name and Location	(3) Position	(4) Characteristic	(5) Height	(6) Range	(7) Structure	(8) Remarks
	INTRACOASTAL WATERWAY (Texas) - Eighth District						
33910 22015	- Buoy 74					Red nun with yellow square.	
33913 22012	- LIGHT 73A	29 58 50 N 93 49 23 W	**Fl G** 4s	17	4	SG-TY on pile.	Ra ref.
33915 22010	- Buoy 73					Green can with yellow triangle.	
33920 22005	- Buoy 72	29 58 36 N 93 49 51 W				Red nun with yellow square.	
33925 22000	- Buoy 71					Green can with yellow triangle.	
33930 21995	- Buoy 70					Red nun with yellow square.	
33935 21990	- Buoy 69					Green can with yellow triangle.	
33940 21985	- Buoy 68	29 58 20 N 93 50 39 W				Red nun with yellow square.	
33945 21980	- Buoy 67					Green can with yellow triangle.	
33950 21970	- RANGE N FRONT LIGHT	29 58 00 N 93 51 42 W	**Q G**	40		KRW-I on skeleton tower on piles.	For westbound traffic. Visible 2° each side of rangeline.
33955 21975	SABINE-NECHES CANAL N RANGE REAR LIGHT 970 yards, 250.2° from front light.	29 57 53 N 93 52 16 W	**Iso G** 6s	62		KRW on skeleton tower on piles.	Visible 2° each side of rangeline.
33960 21965	- LIGHT 66		**Fl R** 2.5s	17	4	TR-SY on pile.	
33965 21925	- UPPER RANGE M FRONT LIGHT	29 58 17 N 93 51 10 W	**Q W**	30		KRW-I on skeleton tower.	For upbound traffic. Visible 2° each side of rangeline.
33970 21930	- UPPER RANGE M REAR LIGHT 775 yards, 018.7° from front light.		**Iso W** 6s	49		KRW on skeleton tower on piles. On same structure as Neches River Outer Range R Rear Light.	Visible 2° each side of rangeline.
33975 21950	- Buoy 64B					Red nun with yellow square.	
33980 21960	- LIGHT 65	29 58 00 N 93 51 24 W	**Fl G** 4s	17	4	SG-TY on pile.	
33985 21945	- Buoy 64A					Red nun with yellow square.	
33990 21935	- LIGHT 64		**Fl R** 4s	17	4	TR-SY on pile.	Ra ref.
33995 21915	- RANGE K FRONT LIGHT	29 56 05 N 93 52 05 W	**Q W**	30		KRW-I on skeleton tower on piles.	Visible 2° each side of rangeline.
33997 21917	- RANGE K FRONT PASSING LIGHT		**Fl R** 2.5s	15	3	On same structure as Neches Canal Range K Front Light.	
34000 21920	- RANGE K REAR LIGHT 535 yards, 200° from front light.		**Iso W** 6s	53		KRW on skeleton tower.	Visible 2° each side of rangeline.
34005 21905	- RANGE L FRONT LIGHT	29 56 36 N 93 51 48 W	**Q W**	30		KRW-I on skeleton tower on piles.	Visible 2° each side of rangeline.

(1) No.	(2) Name and Location	(3) Position	(4) Characteristic	(5) Height	(6) Range	(7) Structure	(8) Remarks
	INTRACOASTAL WATERWAY (Texas) - Eighth District						
34010 21910	- RANGE L REAR LIGHT 962 yards, 037.6° from front light.		**Iso W** 6s	56		KRW on skeleton tower on piles.	Visible 2° each side of rangeline.
34015 21900	- LIGHT 62	29 55 44 N 93 52 27 W	**Fl R** 4s	17	4	TR-SY on pile.	
	New Orleans - Port Arthur						
34017	- LIGHT 62A		**Fl R** 4s	17	4	TR-SY on pile.	
	Sabine - Neches Canal						
34020 21895	- LIGHT 60		**Fl R** 2.5s	17	4	TR-SY on pile.	
34025 21890	- LIGHT 58		**Fl R** 4s	17	4	TR-SY on pile.	Ra ref.
34030 21885	- LIGHT 56		**Fl R** 4s	17	4	TR-SY on pile.	
34035 21880	- LIGHT 54		**Fl R** 4s	17	4	TR-SY on pile.	
34040 21875	- LIGHT 52A	29 51 36 N 93 56 12 W	**Fl R** 2.5s	17	4	TR-SY on pile.	Ra ref.
34045 21865	- RANGE H FRONT LIGHT	29 52 06 N 93 55 49 W	**Q R**	39		KRW-I on skeleton tower on block.	For upbound traffic. Visible 2° each side of rangeline.
34050 21870	- RANGE H REAR LIGHT 335 yards, 040° from front light.		**Iso R** 6s	51		KRW on skeleton tower on concrete block.	Visible 2° each side of rangeline.
34055 21860	- LIGHT 52		**Q R**	17	4	TR-SY on pile.	
34060 21855	- LIGHT 51		**Fl G** 4s	17	4	SG-TY on pile.	
34065 21850	- Buoy 50B	29 50 30 N 93 57 06 W				Red nun with yellow square.	
34070 21845	- Buoy 50A	29 50 06 N 93 57 12 W				Red nun with yellow square.	
34075 21840	- LIGHT 50		**Fl R** 2.5s	17	4	TR-SY on pile.	Ra ref.
34080 21830	- LIGHT 49	29 49 24 N 93 57 42 W	**Fl G** 4s	17	4	SG-SY on pile.	
	Mc Faddin Wildlife Refuge						
34082	- Danger Daybeacon A	29 44 40 N 94 04 43 W		13		NW on pile worded DANGER ROCK.	Marks rock groin. Private aid.
34082.1	- Danger Daybeacon B			13		NW on pile worded DANGER ROCK.	Marks rock groin. Private aid.
34082.2	- Danger Daybeacon C			13		NW on pile worded DANGER ROCK.	Marks rock groin. Private aid.
34082.3	- Danger Daybeacon D	29 44 00 N 94 05 40 W		13		NW on pile worded DANGER ROCK.	Marks rock groin. Private aid.
	Sabine - Neches Canal						
34085	U.S. DEPT. OF ENERGY RAW WATER INTAKE LIGHTS (2)	29 40 54 N 94 11 42 W	**Fl R** 2.5s	13		On fenders.	Private aids.

(1) No.	(2) Name and Location	(3) Position	(4) Characteristic	(5) Height	(6) Range	(7) Structure	(8) Remarks
	INTRACOASTAL WATERWAY (Texas) - Eighth District						
	Port Arthur - Galveston						
	East Bay Bayou						
34090	- LIGHT 1		**Fl G** 4s	17	4	SG-SY on pile.	Ra ref.
34095	- Buoy 2					Red nun with yellow triangle.	
34100	- Buoy 3					Green can with yellow square.	
34105	- Buoy 5					Green can with yellow square.	
34110	- Buoy 6					Red nun with yellow triangle.	
34115	- Buoy 7					Green can with yellow square.	
34120	- LIGHT 8		**Fl R** 4s	17	3	TR-TY on pile.	
	Rollover Bay						
34125	- Buoy 1	29 31 30 N 94 29 18 W				Green can with yellow square.	
34130	- Buoy 2					Red nun with yellow triangle.	
34135	- RANGE FRONT LIGHT	29 31 36 N 94 29 06 W	**Q G**	17		KRW-I on pile.	Visible all around; higher intensity on rangeline.
34140	- RANGE REAR LIGHT 450 yards, 067° from front light.		**Iso G** 6s	32		KRW-I on skeleton tower.	Visible on range line only.
34145	- Buoy 3					Green can with yellow square.	
34150	- Buoy 4					Red nun with yellow triangle.	
34155	- Buoy 5					Green can with yellow square.	
34160	- Buoy 6					Red nun with yellow triangle.	
34165	- Buoy 7					Green can with yellow square.	
34170	- Buoy 8					Red nun with yellow triangle.	
34175	- Buoy 9	29 31 06 N 94 30 24 W				Green can with yellow square.	
34180	- Buoy 10					Red nun with yellow triangle.	
34185	- Buoy 11					Green can with yellow square.	
34190	- Buoy 12					Red nun with yellow triangle.	
34195	- LIGHT 14		**Fl R** 2.5s	17	3	TR-TY on pile.	Ra ref.

Section 25

Intracoastal Waterway
Bolivar Peninsula to Matagorda Bay

(1) No.	(2) Name and Location	(3) Position	(4) Characteristic	(5) Height	(6) Range	(7) Structure	(8) Remarks
	INTRACOASTAL WATERWAY (Texas) - Eighth District						
	ELLENDER TO GALVESTON BAY (Chart 11331)						
	Port Arthur - Galveston						
	Bolivar Peninsula						
34200	- Daybeacon 2					TR-TY on pile.	Ra ref.
34205	- Buoy 2A					Red nun with yellow triangle.	
34210	- Buoy 3					Green can with yellow square.	
34215	- LIGHT 4	29 25 54 N 94 42 42 W	**Fl R** 4s	17	3	TR-TY on pile.	
34220	- Buoy 10					Red nun with yellow triangle.	
34225	- Buoy 12					Red nun with yellow triangle.	
34230	- Buoy 13					Green can with yellow square.	
34232	- LIGHT 13A	29 22 41 N 94 46 35 W	**Fl G** 2.5s	17	5	SG-SY on pile.	
34233	- LIGHT 14	29 22 44 N 94 46 39 W	**Fl R** 2.5s	17	4	TR-TY on pile.	
34235	- Buoy 15					Green can with yellow square.	
34237	- LIGHT 15A	29 22 33 N 94 46 44 W	**Q G**	17	4	SG-SY on pile.	
34240	- Buoy 16					Red nun with yellow triangle.	
34242	- LIGHT 16A	29 22 36 N 94 46 48 W	**Q R**	17	3	TR-TY on pile.	
34245	- Buoy 17					Green can with yellow square.	
34255	- Buoy 18					Red nun with yellow triangle.	
34260	- Buoy 19	29 22 11 N 94 47 09 W				Green can with yellow square.	
34263	- LIGHT 19A	29 22 10 N 94 47 07 W	**Fl G** 4s	17	4	SG-SY on pile.	Ra ref.
34265	*- Lighted Buoy 20*	29 22 18 N 94 47 12 W	**Q R**		3	Red.	
	GALVESTON BAY ENTRANCE (Chart 11324)						
	Galveston - Freeport						
	Galveston - Freeport Cut Off Channel						
34280	- Buoy 3					Green can with yellow square.	
34285	- Buoy 5					Green can with yellow square.	
34287	- Buoy 7A					Green can with yellow square.	

(1) No.	(2) Name and Location	(3) Position	(4) Characteristic	(5) Height	(6) Range	(7) Structure	(8) Remarks
	INTRACOASTAL WATERWAY (Texas) - Eighth District						
34290	- LIGHT 7 75 feet outside channel limit.		**Fl G** 4s	17	4	SG-SY on pile.	Ra ref.
34295	- LIGHT 9 50 feet outside channel limit.		**Fl G** 4s	17	4	SG-SY on pile.	
34305	- Buoy 11					Green can with yellow square.	
34310	- Buoy 12					Red nun with yellow triangle.	
34315	- Buoy 11A					Green can with yellow square.	
34320	- Buoy 12A					Red nun with yellow triangle.	
34325	- LIGHT 13	29 19 39 N 94 50 49 W	**Fl G** 2.5s	17	4	SG-SY on pile.	Ra ref.
34330	- Buoy 13A					Green can with yellow square.	
34335	- LIGHT 14		**Fl R** 2.5s	17	5	TR-TY on pile.	Ra ref.
34340	- Buoy 14A					Red nun with yellow triangle.	
34345	- Buoy 15					Green can with yellow square.	
34350	- Buoy 16					Red nun with yellow triangle.	
34355	- LIGHT 17	29 18 39 N 94 52 16 W	**Fl G** 4s	17	5	SG-SY on pile.	Ra ref.
34360	- LIGHT 18	29 18 34 N 94 52 21 W	**Fl R** 4s	17	4	TR-TY on pile.	Ra ref.
34365	- Junction Buoy					Green can with red bands and yellow square.	
34370	- Buoy 20					Red nun with yellow triangle.	
34375 34585	- Buoy 22					Red nun with yellow triangle.	
	Galveston Channel						
34380	BOLIVAR POINT LIGHT 21	29 21 30 N 94 46 42 W	**Fl G** 4s	17	4	SG-SY on pile.	
34385 22815	*Houston Ship Channel Entrance Lighted Bell Buoy 18*	29 21 04 N 94 47 01 W	**Q R**		4	Red with yellow square.	
34390 22740	*Pelican Island Spit Shoal Lighted Buoy P*	29 20 27 N 94 46 21 W	**Fl (2+1) G** 6s		4	Green can with red bands.	
34395 22785	*- Lighted Gong Buoy 1* 50 feet outside channel limit.		**Fl G** 4s		4	Green with yellow square.	
34400 22790	- LIGHT 2	29 20 14 N 94 46 35 W	**Q R**	17	3	TR-TY on dolphin.	Ra ref.
34405 22795	- LIGHT 3	29 19 47 N 94 46 29 W	**Fl G** 2.5s	17	4	SG-SY on dolphin.	Ra ref.
34410 22800	BOLIVAR SOUTH FERRY LANDING LIGHTS (10)	29 19 42 N 94 46 24 W	**F R** **F G** **F W**	20		On dolphins.	Private aids.
34415 22805	GRASSO MARINE DOCKS LIGHTS (2)	29 19 24 N 94 46 54 W	**Fl R** 2.5s			On end of dock.	Private aids.
34420 22810	GALVESTON ISLAND MARINA LIGHT	29 19 06 N 94 46 42 W	**Q R**	10			Private aid.

(1) No.	(2) Name and Location	(3) Position	(4) Characteristic	(5) Height	(6) Range	(7) Structure	(8) Remarks
	INTRACOASTAL WATERWAY (Texas) - Eighth District						
34422	GALVESTON TERMINAL DOCK LIGHT	29 18 43 N 94 48 25 W	**Fl R (2)** 6s	19		On dock	Private aid.
34425	HOUSTON LIGHTING AND POWER SOUTH TOWER LIGHT	29 18 36 N 94 49 24 W	**Q G**	26		On dolphin.	Private aid.
34430	HOUSTON LIGHTING AND POWER NORTH TOWER LIGHT		**Q R**	26		On dolphin.	Private aid.
	Galveston - Freeport						
34435	- Buoy 1					Green can with yellow square.	
34440	- LIGHT 2 150 feet outside channel limit.	29 18 40 N 94 49 51 W	**Fl R** 4s	17	3	TR-TY on pile.	
34445	- Buoy 3					Green can with yellow square.	
34450	- Buoy 4					Red nun with yellow triangle.	
34455	- Buoy 5					Green can with yellow square.	
34460	- Buoy 6					Red nun with yellow triangle.	
34465	- Buoy 7					Green can with yellow square.	
34470	- Buoy 8					Red nun with yellow triangle.	
34475 34600	- RANGE B & C FRONT LIGHT	29 18 32 N 94 52 41 W	**Q R**	17		KRW-I on pile structure. On same structure as Range C Front Light.	Visible all around; higher intensity on rangeline.
34480	- RANGE B REAR LIGHT 843.9 yards, 272.9° from front light.		**Iso R** 6s	32		KRW-I on skeleton tower.	Visible on range line only.
34485	- Buoy 9					Green can with yellow square.	
34490	- Buoy 10					Red nun with yellow triangle.	
	Kelso Marine Terminal Channel						
34495	- Buoy 3					Green spar.	Private aid.
34500	- Buoy 4					Red spar.	Private aid.
34505	- Buoy 5					Green spar.	Private aid.
34510	- Buoy 6					Red spar.	Private aid.
34515	- Buoy 7					Green spar.	Private aid.
34520	- Buoy 8					Red spar.	Private aid.
34525	- Buoy 9					Green spar.	Private aid.
34530	- Buoy 10					Red spar.	Private aid.
34535	- Buoy 11					Black can.	Private aid.
34540	- Buoy 13					Black can.	Private aid.
34545	- Buoy 15					Black can.	Private aid.
	Pier 77 Channel						
34547	- Buoy 3	29 17 54 N 94 51 21 W				Green can.	Private aid.

(1) No.	(2) Name and Location	(3) Position	(4) Characteristic	(5) Height	(6) Range	(7) Structure	(8) Remarks
	INTRACOASTAL WATERWAY (Texas) - Eighth District						
34547.1	- Buoy 4	29 17 57 N 94 51 26 W				Red nun.	Private aid.
34547.2	- Buoy 5					Green can.	Private aid.
34547.3	- Buoy 7					Green can.	Private aid.
34547.4	- Buoy 9					Green can.	Private aid.
34547.5	- Buoy 10					Red nun.	Private aid.
34547.6	- Buoy 12					Red nun.	Private aid.
34547.7	- Buoy 13					Green can.	Private aid.
34547.8	- Buoy 14	29 17 48 N 94 51 32 W				Red nun.	Private aid.
	Galveston - Freeport						
34550	- Buoy 11					Green can with yellow square.	
34555	- Buoy 12					Red nun with yellow triangle.	
34560	- Buoy 14					Red nun with yellow triangle.	
34565	- Buoy 15					Green can with yellow square.	
34570	- Buoy 17					Green can with yellow square.	
34575	- Buoy 19					Green can with yellow square.	
34580	- Buoy 21					Green can with yellow square.	
34585 34375	- Buoy 22					Red nun with yellow triangle.	
34590	- Buoy 23					Green can with yellow square.	
34595	- Buoy 24					Red nun with yellow triangle.	
34600 34475	- RANGE B & C FRONT LIGHT	29 18 32 N 94 52 41 W	**Q R**	17		KRW-I on pile structure. On same structure as Range C Front Light.	Visible all around; higher intensity on rangeline.
34605	- RANGE C REAR LIGHT 835 yards, 029.3° from front light.		**Iso R** 6	35		KRW-I on skeleton tower on piles.	Visible on range line only.
34610	- Buoy 25					Green can with yellow square.	
34615	- Buoy 26					Red nun with yellow triangle.	
	GALVESTON BAY TO CEDAR LAKES (Chart 11322)						
	Galveston - Freeport						
34620	- Buoy 27					Green can with yellow square.	
34625	- Buoy 28					Red nun with yellow triangle.	
	Offatts Bayou Entrance Channel						
34630	- Daybeacon 1					SG on pile.	Ra ref.
34635	- Daybeacon 2					TR on pile.	
34640	- Junction Daybeacon					JR on pile.	
34645	- Daybeacon 3					SG on pile.	
34650	- Daybeacon 5					SG on pile.	

(1) No.	(2) Name and Location	(3) Position	(4) Characteristic	(5) Height	(6) Range	(7) Structure	(8) Remarks
			INTRACOASTAL WATERWAY (Texas) - Eighth District				
34655	- Daybeacon 6					TR on pile.	Ra ref.
34660	- Daybeacon 7	29 16 54 N 94 53 06 W				SG on pile.	
34665	- Daybeacon 8					TR on pile.	
34670	- Daybeacon 9	29 16 48 N 94 53 06 W				SG on pile.	
34675	- Daybeacon 10					TR on pile.	
34680	- Daybeacon 11					SG on pile.	
34685	- Daybeacon 12	29 16 43 N 94 53 00 W				TR on pile.	
	Galveston - Freeport						
34690	Galveston Airport Channel Daybeacon 2					TR on pile.	
34695	Galveston Airport Channel Daybeacon 4					TR on pile.	
	Offatts Bayou Entrance Channel						
34700	- Daybeacon 14					TR on pile.	
34705	- Daybeacon 16					TR on pile.	
34710	- Daybeacon 18					TR on pile.	
34715	- Daybeacon 20					TR on piles.	
34720	- Daybeacon 22					TR on pile.	
34725	- Daybeacon 24					TR on piles.	
34730	- Daybeacon 26	29 16 57 N 94 51 34 W				TR on pile.	Ra ref.
34735	- Daybeacon 28					TR on pile.	
	Galveston - Freeport						
34740	Offatts Bayou Daybeacon 1					SG on pile.	
34745	Offats Bayou Daybeacon 2					TR on pile.	
	Tiki Island Channel						
34751	- Daybeacon 1	29 17 33 N 94 53 31 W				SG on pile.	Private aid.
34752	- Daybeacon 2					TR on pile.	Private aid.
34753	- Daybeacon 3					SG on pile.	Private aid.
34756	- Daybeacon 4	29 17 37 N 94 53 34 W				TR on pile.	Private aid.
34757	- Daybeacon 5					SG on pile.	Private aid.
34758	- Daybeacon 6					TR on pile.	Private aid.
34761	- Daybeacon 7	29 17 46 N 94 53 53 W				SG on pile.	Private aid.
34762	- Daybeacon 8					TR on pile.	Private aid.
34763	- Daybeacon 9					SG on pile.	Private aid.

(1) No.	(2) Name and Location	(3) Position	(4) Characteristic	(5) Height	(6) Range	(7) Structure	(8) Remarks
			INTRACOASTAL WATERWAY (Texas) - Eighth District				
34766	- Daybeacon 10	29 17 51 N 94 54 02 W				TR on pile.	Private aid.
34767	- Daybeacon 11					SG on pile.	Private aid.
34768	- Daybeacon 12					TR on pile.	Private aid.
	Galveston - Freeport						
34795	- RANGE D FRONT LIGHT	29 16 57 N 94 53 42 W	**Q G**	20		KRW-I on pile structure on same structure as Range E Front Light.	For westbound traffic. Visible all around; higher intensity on rangeline.
34800	- RANGE D REAR LIGHT 835 yards, 209.3° from front light.		**Iso G** 6s	40		KRW-I on skeleton tower.	Visible on range line only.
34805	- Buoy 30					Red nun with yellow triangle.	
34810	- Buoy 32					Red nun with yellow triangle.	
34815	- Buoy 33					Green can with yellow square.	
34820	- Buoy 34					Red nun with yellow triangle.	
34825	- Buoy 35					Green can with yellow square.	
34830	- Buoy 36					Red nun with yellow triangle.	
34835	- Buoy 37					Green can with yellow square.	
34840	- Buoy 38					Red nun with yellow triangle.	
34845	- Buoy 39					Green can with yellow square.	
34850	- Buoy 40					Red nun with yellow triangle.	
34855	Deer Island Dump Buoy 1					Green can with yellow square.	
34860	Deer Island Dump Buoy 2					Red nun with yellow triangle.	
34865	- RANGE E FRONT LIGHT	29 16 57 N 94 53 42 W	**Q G**	15		KRW-I on pile structure; on same structure as Range D Front Light.	For eastbound traffic. Visible all around; higher intensity on rangeline.
34870	- RANGE E REAR LIGHT 835 yards, 106.3° from front light.		**Iso G** 6s	30		KRW-I on skeleton tower.	Visible on range line only.
34875	- Buoy 41					Green can with yellow square.	
34880	- Buoy 42					Red nun with yellow triangle.	
34885	- Buoy 43					Green can with yellow square.	
34890	- Buoy 44					Red nun with yellow triangle.	
34895	- Buoy 45	29 17 18 N 94 55 18 W				Green can with yellow square.	
34900	- Buoy 46					Red nun with yellow triangle.	
34905	- LIGHT 47	29 17 19 N 94 55 21 W	**Fl G** 4s	17	4	SG-SY on pile.	
34910	- Buoy 48					Red nun with yellow triangle.	
34915	- Buoy 49					Green can with yellow square.	
34920	- Buoy 50					Red nun with yellow triangle.	

(1) No.	(2) Name and Location	(3) Position	(4) Characteristic	(5) Height	(6) Range	(7) Structure	(8) Remarks
			INTRACOASTAL WATERWAY (Texas) - Eighth District				
34925	- RANGE F FRONT LIGHT	29 17 25 N 94 55 04 W	**Q W**	15		KRW-I on pile structure.	For eastbound traffic. Visible 2° each side of rangeline.
34930	- RANGE F REAR LIGHT 937 yards, 080.8° from front light.		**Iso W** 6s	35		KRW-I on skeleton tower on piles.	Visible 2° each side of rangeline.
34935	- Buoy 51					Green can with yellow square.	
34940	- Buoy 52					Red nun with yellow triangle.	
34945	- Buoy 53					Green can with yellow square.	
34950	- Buoy 54					Red nun with yellow triangle.	
34955	- Buoy 55					Green can with yellow square.	
34960	- Buoy 56					Red nun with yellow triangle.	
34965	- Buoy 57					Green can with yellow square.	
34970	- Buoy 58					Red nun with yellow triangle.	
34975	- Buoy 59					Green can with yellow square.	
	Harborwalk Entrance East						
34977	- Buoy 1	29 17 06 N 94 57 31 W				Green can.	Private aid.
34977.01	- Buoy 2	29 17 06 N 94 57 29 W				Red nun.	Private aid.
34977.02	- Buoy 3	29 17 09 N 94 57 31 W				Green can.	Private aid.
34977.03	- Buoy 4	29 17 09 N 94 57 29 W				Red nun.	Private aid.
34977.04	- Buoy 5	29 17 11 N 94 57 32 W				Green can.	Private aid.
34977.05	- Buoy 6	29 17 12 N 94 57 30 W				Red nun.	Private aid.
34977.06	- Buoy 7	29 17 14 N 94 57 32 W				Green can.	Private aid.
34977.07	- Buoy 8	29 17 14 N 94 57 30 W				Red nun.	Private aid.
34977.08	- Buoy 9	29 17 17 N 94 57 32 W				Green can.	Private aid.
34977.09	- Buoy 10	29 17 17 N 94 57 30 W				Red nun.	Private aid.
34977.1	- Buoy 11	29 17 21 N 94 57 32 W				Green can.	Private aid.
34977.11	- Buoy 12	29 17 20 N 94 57 30 W				Red nun.	Private aid.
34977.12	- Buoy 13	29 17 22 N 94 57 31 W				Red nun.	Private aid.
	Galveston - Freeport						
34980	- Buoy 60					Red nun with yellow triangle.	
34985	- Buoy 61					Green can with yellow square.	

(1) No.	(2) Name and Location	(3) Position	(4) Characteristic	(5) Height	(6) Range	(7) Structure	(8) Remarks
	INTRACOASTAL WATERWAY (Texas) - Eighth District						
	Harborwalk Entrance West						
34987	- Buoy 1	29 17 02 N 94 57 57 W				Green can.	Private aid.
34987.01	- Buoy 2	29 17 03 N 94 57 56 W				Red nun.	Private aid.
34987.02	- Buoy 3	29 17 05 N 94 57 57 W				Green can.	Private aid.
34987.03	- Buoy 4	29 17 05 N 94 57 56 W				Red nun.	Private aid.
34987.04	- Buoy 5	29 17 07 N 94 57 58 W				Green can.	Private aid.
34987.05	- Buoy 6	29 17 08 N 94 57 57 W				Red nun.	Private aid.
34987.06	- Buoy 7	29 17 08 N 94 57 59 W				Green can.	Private aid.
	Galveston - Freeport						
34990	- Buoy 62					Red nun with yellow triangle.	
34992	- Buoy 63					Green can with yellow square.	
34995	- RANGE G FRONT LIGHT	29 16 54 N 94 58 24 W	**Q W**	15		KRW-I on pile.	For westbound traffic. Visible 2° each side of rangeline.
35000	- RANGE G REAR LIGHT 951 yards, 259.9° from front light.		**Iso W** 6s	35		KRW-I on skeleton tower.	Visible 2° each side of rangeline.
35001	- Buoy 65	29 15 25 N 94 59 51 W				Green can with yellow square.	
35002	- Buoy 67	29 14 46 N 95 00 29 W				Green can with yellow square.	
35003	- Buoy 69	29 14 30 N 95 00 49 W				Green can with yellow square.	
35004	- Buoy 71	29 13 51 N 95 01 35 W				Green can with yellow square.	
35006	- Buoy 73	29 12 42 N 95 02 10 W				Green can with yellow square.	
35007	- Bouy 75	29 11 48 N 95 03 51 W				Green can with yellow square.	
	Delhide Cove						
35009	- Danger Daybeacon A	29 13 50 N 94 57 07 W		7		NW on pile. Worded: DANGER BREAKWATER	Marks Geotext tube Breakwater. Private aid.
35009.01	- Danger Daybeacon B			7		NW on pile. Worded: DANGER BREAKWATER	Marks Geotext tube Breakwater. Private aid.
35009.02	- Danger Daybeacon C			7		NW on pile. Worded: DANGER BREAKWATER	Marks Geotext tube Breakwater. Private aid.
35009.03	- Danger Daybeacon D	29 13 44 N 94 57 00 W		7		NW on pile. Worded: DANGER BREAKWATER	Marks Geotext tube Breakwater. Private aid.

(1) No.	(2) Name and Location	(3) Position	(4) Characteristic	(5) Height	(6) Range	(7) Structure	(8) Remarks
35009.04	- Danger Daybeacon E			7		NW on pile. Worded: DANGER BREAKWATER	Marks Geotext tube Breakwater. Private aid.
35009.05	- Danger Daybeacon F			7		NW on pile. Worded: DANGER BREAKWATER	Marks Geotext tube Breakwater. Private aid.
35009.06	- Danger Daybeacon G	29 13 39 N 94 56 54 W		7		NW on pile. Worded: DANGER BREAKWATER	Marks Geotext tube Breakwater. Private aid.
35009.07	- Danger Daybeacon H			7		NW on pile. Worded: DANGER BREAKWATER	Marks Geotext tube Breakwater. Private aid.
35009.08	- Danger Daybeacon I	29 13 26 N 94 56 37 W		7		NW on pile. Worded: DANGER BREAKWATER	Marks Geotext tube Breakwater. Private aid.
	Galveston - Freeport						
	Jamaica Beach Village Channel						
35013	- CHANNEL LIGHT 1	29 12 29 N 94 59 30 W	**Fl G** 2.5s			SG on pile.	Private Aid.
35013.1	- CHANNEL LIGHT 2	29 12 28 N 94 59 31 W	**Fl R** 2.5s			TR on pile.	Private Aid.
35013.2	- Daybeacon 3	29 12 18 N 94 59 24 W				SG on pile.	Private Aid.
35013.3	- Daybeacon 4	29 12 18 N 94 59 24 W				TR on pile.	Private Aid.
35013.4	- Daybeacon 5	29 12 12 N 94 59 18 W				SG on pile.	Private Aid.
35013.5	- Daybeacon 6	29 12 12 N 94 59 18 W				TR on pile.	Private Aid.
35013.6	- Daybeacon 7	29 12 06 N 94 59 12 W				SG on pile.	Private Aid.
35013.7	- Daybeacon 8	29 12 06 N 94 59 18 W				TR on pile.	Private Aid.
	West Bay						
35015	- LIGHT 2	29 11 36 N 95 04 18 W	**Fl R** 2.5s	17	3	TR-TY on pile.	Ra ref.
35020	- LIGHT 3		**Fl G** 2.5s	17	3	SG-SY on pile.	Ra ref.
35025	- Buoy 4					Red nun with yellow triangle.	
35030	- Buoy 5					Green can with yellow square.	
35035	- Buoy 6					Red nun with yellow triangle.	
35040	- Buoy 7					Green can with yellow square.	
35045	- Buoy 8	29 11 06 N 95 05 06 W				Red nun with yellow triangle.	
35050	- Buoy 9					Green can with yellow square.	
35055	- Buoy 10					Red nun with yellow triangle.	
35060	- Buoy 11					Green can with yellow square	
35065	- Buoy 12	29 10 36 N 95 05 42 W				Red nun with yellow triangle.	

(1) No.	(2) Name and Location	(3) Position	(4) Characteristic	(5) Height	(6) Range	(7) Structure	(8) Remarks
	INTRACOASTAL WATERWAY (Texas) - Eighth District						
35070	- Buoy 13					Green can with yellow square.	
35072	- Buoy 14					Red nun with yellow triangle.	
35075	- LIGHT 15	29 10 30 N 95 04 48 W	**Fl G** 2.5s	17	3	SG-SY on pile.	
35077	- Buoy 16					Red nun with yellow triangle.	
	Chocolate Bay						
35080	- Buoy 1					Green can with yellow square.	
35085	- Buoy 1A					Green can with yellow square.	
35090	- RANGE A FRONT LIGHT	29 10 28 N 95 06 41 W	**Q W**	17		KRW-I on pile.	For eastbound traffic. Visible all around; higher intensity on rangeline.
35095	-CHOCOLATE BAY A RANGE REAR LIGHT 703 yards, 055.4° from front light	29 10 40 N 95 06 21 W	**Iso W** 6s	35		KRW-I on skeleton tower on piles.	Visible all around; higher intensity on rangeline.
35100	- Buoy 3					Green can with yellow square.	
35105	- Buoy 4					Red nun with yellow triangle.	
35110	- Buoy 5					Green can with yellow square.	
35115	- Buoy 7					Green can with yellow square.	
35120	- Buoy 8					Red nun with yellow triangle.	
	Chocolate Bayou Channel						
35125	- North Entrance Junction Buoy E	29 09 48 N 95 07 42 W				Red nun with green bands.	
35130	Chocolate Bay Buoy 10					Red nun.	
35133	Chocolate Bayou West Channel Buoy 1					Green can.	
35134	- Buoy 1	29 09 51 N 95 07 58 W				Green can.	
35135	- Buoy 2					Red nun.	
35137	Chocolate Bayou West Channel Buoy 2	29 09 42 N 95 08 06 W				Red nun.	
35139	- Junction Buoy C					Green can with red bands.	
35140	- Buoy 4					Red nun.	
35147	Chocolate Bayou West Channel Buoy 3	29 09 54 N 95 08 06 W				Green can.	
35150	- Buoy 5					Green can.	
35155	- INNER RANGE A FRONT LIGHT	29 11 01 N 95 08 25 W	**Q W**	25		KRW on skeleton tower on pile.	Visible all around; higher intensity on rangeline.
35160	- INNER RANGE A REAR LIGHT 567 yards, 346° from front light.		**Iso W** 6s	36		KRW on skeleton tower on pile.	Visible all around; higher intensity on rangeline.
35165	- Buoy 6					Red nun.	
35170	- Buoy 7					Green can.	
35175	- Buoy 8					Red nun.	

(1) No.	(2) Name and Location	(3) Position	(4) Characteristic	(5) Height	(6) Range	(7) Structure	(8) Remarks
			INTRACOASTAL WATERWAY (Texas) - Eighth District				
35180	- Buoy 9					Green can.	
35190	- OUTER RANGE FRONT LIGHT	29 10 27 N 95 08 07 W	**Q W**	25		KRW on skeleton tower on piles.	Visible all around; higher intensity on rangeline.
35195	- OUTER RANGE REAR LIGHT 750 yards, 142° from front light.		**Iso W** 6s	40		KRW on skeleton tower on piles.	Visible all around; higher intensity on rangeline.
35200	- Buoy 10					Red nun.	
35205	- Buoy 12					Red nun.	
35207	- Buoy 13					Green can.	
35210	- Buoy 15					Green can.	
35215	- Buoy 16					Red nun.	
35220	- Buoy 17					Green can.	
35225	- Buoy 18					Red nun.	
35230	- Buoy 19					Green can.	
35235	- Buoy 20					Red nun.	
35237	- Buoy 21					Green can.	
35240	- Buoy 22					Red nun.	
35250	- Buoy 23					Green can.	
35255	- Buoy 24					Red nun.	
35260	- Buoy 25					Green can.	
35265	- Buoy 26					Red nun.	
35270	- Buoy 27	29 11 54 N 95 09 48 W				Green can.	
35275	- Buoy 28					Red nun.	
35277	- Daybeacon 30	29 11 54 N 95 10 00 W				TR on pile.	
35280	- Buoy 31					Green can.	
35285	- Buoy 32					Red nun.	
35287	- Daybeacon 34	29 12 06 N 95 10 36 W				TR on pile.	
35290	- Buoy 35					Green can.	
35295	- Buoy 36					Red nun.	
35300	- Buoy 37					Green can.	
35305	- Buoy 38					Red nun.	
35310	- LIGHT 39		**Fl G** 4s	17	4	SG on pile.	
35315	- LIGHT 40		**Fl R** 4s	17	3	TR on pile.	
35320	- Daybeacon 42					TR on pile.	
35325	- Daybeacon 43					SG on pile.	
35330	- Daybeacon 44					TR on pile.	

(1) No.	(2) Name and Location	(3) Position	(4) Characteristic	(5) Height	(6) Range	(7) Structure	(8) Remarks
	INTRACOASTAL WATERWAY (Texas) - Eighth District						
35335	- Daybeacon 45					SG on pile.	
	Chocolate Bay						
35340	- Buoy 9					Green can with yellow square.	
35345	- Buoy 11					Green can with yellow square.	
35350	- Buoy 13					Green can with yellow square.	
35355	- Junction Buoy W					Red nun with green bands.	
35360	- Buoy 15					Green can with yellow square.	
35365	- Buoy 17					Green can with yellow square.	
35370	- Buoy 18					Red nun with yellow triangle.	
35375	- Buoy 19					Green can with yellow square.	
35380	- Buoy 21					Green can with yellow square.	
35385	- Buoy 22					Red nun with yellow triangle.	
35390	- Buoy 23					Green can with yellow square.	
35395	- RANGE B FRONT LIGHT	29 08 36 N 95 09 45 W	**Q W**	15		KRW-I on tower.	For westbound traffic. Visible all around; higher intensity on rangeline.
35400	- RANGE B REAR LIGHT 700 yards, 235.3° from front light.		**Iso W** 6s	30		KRW-I on skeleton tower on piles.	Visible all around; higher intensity on rangeline.
	Oyster Lake						
35405	- Daybeacon 1	29 07 48 N 95 10 30 W				SG-SY on pile.	
35410	- Buoy 2					Red nun with yellow triangle.	
35415	- Daybeacon 3					SG-SY on pile.	
35420	- Buoy 4					Red nun with yellow triangle.	
35425	- Daybeacon 5					SG-SY on pile.	
35427	BRAZORIA WILDLIFE REFUGE WAVE BARRIER LIGHT	29 04 57 N 95 12 25 W	**Fl R** 2.5s			On wave barrier.	
	Galveston - Freeport						
35430 25645	FREEPORT ENTRANCE LIGHT 12	28 56 40 N 95 18 22 W	**Q R**	17	4	TR-SY on pile.	Ra ref.
35435	MOBIL BASIN ENTRANCE LIGHT 1		**Fl W** 2.5s	12		SG on steel bulkhead.	Private aid.
35440	MOBIL BASIN ENTRANCE LIGHT 2	28 55 30 N 95 20 12 W	**Fl R** 2.5s	12		TR on steel pile bulkhead.	Private aid.
	Freeport - Port O`Connor						
	Brazos River Crossing						
35445	- LIGHT 2		**Fl R** 4s	20	4	TR-TY on tower on mud sill.	
35450	- LIGHT 4	28 53 48 N 95 23 12 W	**Fl R** 4s	20	4	TR-TY on tower on mud sill.	

(1) No.	(2) Name and Location	(3) Position	(4) Characteristic	(5) Height	(6) Range	(7) Structure	(8) Remarks
	CLEAR LAKES TO ESPIRITU SANTO BAY (Chart 11319)						
	Freeport - Port O`Connor						
	Matagorda Bay						
35465	- LIGHT 2	28 36 33 N 96 10 10 W	**Q R**	17	5	TR-TY on pile.	Ra ref.
35475	- LIGHT 3	28 35 42 N 96 10 48 W	**Fl G** 4s	17	4	SG-SY on pile.	Ra ref.
35480	- Daybeacon 4					TR-TY on pile.	Ra ref.
35485	- Buoy 5					Green can with yellow square.	
35490	- Buoy 6	28 35 30 N 96 11 00 W				Red nun with yellow square.	
35495	- Buoy 7					Green can with yellow square.	
35500	- Buoy 8					Red nun with yellow triangle.	
35505	- Buoy 9					Green can with yellow square.	
35510	- Buoy 10					Red nun with yellow triangle.	
35515	- LIGHT 11 90 feet outside channel limit.		**Fl G** 2.5s	17	3	SG-SY on pile.	
35520	- Buoy 12					Red nun with yellow triangle.	
35525	- Buoy 13	28 34 42 N 96 11 30 W				Green can with yellow square.	
35530	- Buoy 14					Red nun with yellow triangle.	
35535	- Buoy 15					Green can with yellow square.	
35540	- Buoy 16					Red nun with yellow triangle.	
35545	- Buoy 17					Green can with yellow square.	
35548	Texas Meridian Resources Matagorda Bay Reef Daybeacon A Marks an oyster reef.	28 36 18 N 96 05 06 W		8		NW on pile.	Private aid.
35548.1	Texas Meridian Resources Matagorda Bay Reef Daybeacon B Marks an oyster reef.			8		NW on pile.	Private aid.
35548.2	Texas Meridian Resources Matagorda Bay Reef Daybeacon C Marks an oyster reef.			8		NW on pile.	Private aid.
35550	- LIGHT 19 90 feet outside channel limit.		**Fl G** 4s	17	4	SG-SY on pile.	
35555	- Buoy 21					Green can with yellow square.	
35560	- Buoy 23	28 33 42 N 96 12 18 W				Green can with yellow square.	
35565	- Buoy 25					Green can with yellow square.	
	Palacios Point Dump						
35570	- Daybeacon 1					SG on pile.	Ra ref.

(1) No.	(2) Name and Location	(3) Position	(4) Characteristic	(5) Height	(6) Range	(7) Structure	(8) Remarks
			INTRACOASTAL WATERWAY (Texas) - Eighth District				
35575	- Daybeacon 2					TR on pile.	Ra ref.
35580	- Daybeacon 3					SG on pile.	Ra ref.
35585	- Daybeacon 4					TR on pile.	Ra ref.
35587	PALACIOS WRECK LIGHT	28 33 51 N 96 13 23 W	**Fl W** 2.5s	17	5	NW on pile.	

Section 26

Intracoastal Waterway
Matagorda Bay to Aransas Bay

(1) No.	(2) Name and Location	(3) Position	(4) Characteristic	(5) Height	(6) Range	(7) Structure	(8) Remarks
	INTRACOASTAL WATERWAY (Texas) - Eighth District						
	CLEAR LAKES TO ESPIRITU SANTO BAY (Chart 11319)						
	Freeport - Port O`Connor						
	Matagorda Bay						
35590	- LIGHT 27 90 feet outside channel limit.		**Fl G** 2.5s	17	3	SG-SY on pile.	
35595	- Buoy 29					Green can with yellow square.	
	Matagorda Bay - Alternate Route						
35596	- LIGHT 2	28 32 42 N 96 13 30 W	**Fl R** 4s	17	4	TR-TY on pile.	Ra ref.
35596.05	- Daybeacon 2A					TR-TY on pile.	Ra ref.
35596.1	- Buoy 3					Green can.	
35596.2	- LIGHT 4		**Fl R** 6s	17	4	TR-TY on pile.	Ra ref.
35596.25	- Daybeacon 4A					TR-TY on pile.	Ra ref.
35596.3	- Buoy 5					Green can.	
35596.4	- LIGHT 6	28 30 06 N 96 18 12 W	**Q R**	17	4	TR-TY on pile.	Ra ref.
35596.45	- Daybeacon 6A					TR-TY on pile.	Ra ref.
35596.5	- Buoy 7					Green can.	
35596.6	- LIGHT 8		**Fl R** 4s	17	4	TR-TY on pile.	Ra ref.
35596.65	- Daybeacon 8A					TR-TY on pile.	Ra ref.
35596.7	- Buoy 9					Green can.	
35596.8	- LIGHT 10		**Fl R** 2.5s	17	4	TR-TY on pile.	Ra ref.
35596.9	- Buoy 11	28 28 30 N 96 22 18 W				Green can.	
35597	- Buoy 12					Red nun.	
35597.1	- Daybeacon 13 25 feet outside channel limit.					SG-SY on pile.	Ra ref.
35597.11	- Buoy 13A					Green can with yellow square.	
35597.2	- Daybeacon 14 25 feet outside channel limit.					TR-TY on pile.	Ra ref.
35597.21	- Buoy 14A					Red nun with yellow triangle.	
35597.22	- Buoy 14B					Red nun with yellow triangle.	
35597.3	- Buoy 15					Green can.	
35597.4	- Buoy 16	28 27 36 N 96 23 00 W				Red nun.	

(1) No.	(2) Name and Location	(3) Position	(4) Characteristic	(5) Height	(6) Range	(7) Structure	(8) Remarks
	INTRACOASTAL WATERWAY (Texas) - Eighth District						
35597.5	- Buoy 17					Green can.	
35597.6	- Buoy 18					Red nun.	
35597.7	- Buoy 20					Red nun.	
	Matagorda Bay						
35600	- Buoy 31					Green can with yellow square.	
35605	- Buoy 33	28 32 36 N 96 13 06 W				Green can with yellow square.	
35610	- LIGHT 35 90 feet outside channel limit.		**Fl G** 4s	17	4	SG-SY on pile.	
35615	- Buoy 37					Green can with yellow square.	
35620	- Buoy 39					Green can with yellow square.	
35625	- Buoy 41					Green can with yellow square.	
35630	- LIGHT 43 90 feet outside channel limit.		**Fl G** 2.5s	17	3	SG-SY on pile.	
35635	- Buoy 45					Green can with yellow square.	
35640	HALF MOON REEF LIGHT	28 32 21 N 96 15 31 W	**Fl W** 4s	30	5	NR on skeleton tower on piles.	Ra ref.
35645	- RANGE H FRONT LIGHT	28 31 00 N 96 14 24 W	**Q G**	21		KRW-I on skeleton tower on piles.	For westbound traffic. Visible 2° each side of rangeline.
35647	- RANGE H FRONT PASSING LIGHT		**Fl W** 4s	23	5	On same structure as Matagorda Bay Range H Front Light.	
35650	- RANGE H REAR LIGHT 2,893 yards, 213.4° from front light.		**Iso G** 6s	67		KRW on skeleton tower on piles.	Visible 3° each side of rangeline.
35653	- RANGE H REAR PASSING LIGHT		**Fl W** 4s	69	5	On same structure as Matagorda Bay Range H Rear Light.	
35655	**- Leading Light J**	28 31 38 N 96 13 39 W	**Fl W** 2.5s	30	6	NB-I on skeleton tower on piles.	For eastbound traffic. Visible all around; higher intensity on bearing 055°.
35660	- Buoy 47					Green can with yellow square.	
35665	- Buoy 49					Green can with yellow square.	
35670	- LIGHT 53 90 feet outside channel limit.		**Fl G** 4s	17	4	SG-SY on pile.	
35675	- Buoy 57					Green can with yellow square.	
35680	- LIGHT 61 90 feet outside channel limit.		**Fl G** 2.5s	17	3	SG-SY on pile.	
35685	- Buoy 65					Green can with yellow square.	
35690	- LIGHT 69 90 feet outside channel limit.		**Fl G** 4s	17	4	SG-SY on pile.	
35695	- Buoy 73	28 29 18 N 96 17 18 W				Green can with yellow square.	

(1) No.	(2) Name and Location	(3) Position	(4) Characteristic	(5) Height	(6) Range	(7) Structure	(8) Remarks
	MATAGORDA BAY (Chart 11317)						
	Palacios Channel						
35700	- Junction Buoy A	28 29 12 N 96 17 30 W				Green can with red bands.	
35705	- LIGHT 2 60 feet outside channel limit.	28 29 12 N 96 17 42 W	**Q R**	17	4	TR on pile.	Ra ref.
35710	- Daybeacon 4					TR on pile.	Ra ref.
35715	- Daybeacon 6 90 feet outside channel limit.					TR on pile.	Ra ref.
35720	- LIGHT 8 60 feet outside channel limit.	28 30 48 N 96 18 18 W	**Fl R** 4s	17	3	TR on pile.	Ra ref.
35725	- Daybeacon 10 90 feet outside channel limit.					TR on pile.	Ra ref.
35730	- Daybeacon 12 90 feet outside channel limit.					TR on pile.	Ra ref.
35735	- LIGHT 13	28 32 12 N 96 18 54 W	**Q G**	17	4	SG on pile.	Ra ref.
35740	- LIGHT 14 90 feet outside channel limit.	28 32 18 N 96 18 42 W	**Q R**	17	4	TR on pile.	Ra ref.
35745	- Daybeacon 16 90 feet outside channel limit.					TR on pile.	Ra ref.
35750	- LIGHT 18 60 feet outside channel limit.	28 33 34 N 96 18 05 W	**Fl R** 2.5s	17	3	TR on dolphin.	Ra ref.
35755	- Daybeacon 20 90 feet outside channel limit.					TR on pile.	Ra ref.
35760	- LIGHT 22 90 feet outside channel limit.	28 34 42 N 96 17 24 W	**Fl R** 4s	17	4	TR on pile.	Ra ref.
35765	- Daybeacon 24					TR on pile.	Ra ref.
35770	- LIGHT 26 90 feet outside channel limit.	28 35 54 N 96 16 48 W	**Fl R** 6s	17	4	TR on pile.	Ra ref.
35775	- Daybeacon 28					TR on pile.	Ra ref.
35780	- LIGHT 30	28 37 06 N 96 16 06 W	**Fl R** 2.5s	17	4	TR on pile.	Ra ref.
35785	- LIGHT 32 90 feet outside channel limit.		**Fl R** 6s	17	4	TR on pile.	Ra ref.
35790	- LIGHT 34	28 37 54 N 96 15 36 W	**Fl R** 4s	17	3	TR on pile.	Ra ref.
35795	- LIGHT 36		**Fl R** 2.5s	17	4	TR on pile.	Ra ref.
35800	- LIGHT 38	28 38 58 N 96 15 06 W	**Fl R** 6s	17	4	TR on pile.	Ra ref.
35805	- LIGHT 40		**Fl R** 4s	17	4	TR on pile.	Ra ref.

(1) No.	(2) Name and Location	(3) Position	(4) Characteristic	(5) Height	(6) Range	(7) Structure	(8) Remarks
			INTRACOASTAL WATERWAY (Texas) - Eighth District				
35810	- LIGHT 42	28 39 54 N 96 14 36 W	**Fl R** 2.5s	17	3	TR on pile.	Ra ref.
35815	- LIGHT 44		**Fl R** 6s	17	4	TR on pile.	Ra ref.
35825	TRES PALACIOS BAY WRECK LIGHT WR2	28 39 24 N 96 13 48 W	**Q R**	17	3	TR on pile.	Ra ref.
35830	- LIGHT 46	28 40 51 N 96 14 03 W	**Fl R** 4s	17	3	TR on pile.	Ra ref.
35835	- LIGHT 48		**Fl R** 6s	17	4	TR on pile.	Ra ref.
35840	- LIGHT 49		**Fl G** 2.5s	17	4	SG on dolphin.	Higher intensity for inbound traffic. Ra ref.
35845	- LIGHT 50 60 feet outside channel limit.		**Fl R** 2.5s	17	3	TR on pile.	Higher intensity beam for inbound traffic. Ra ref.
	Freeport - Port O`Connor						
	Matagorda Bay						
35850	- Daybeacon 77 90 feet outside channel limit.					SG-SY on pile.	
35855	- Buoy 81					Green can with yellow square.	
35860	- LIGHT 85 90 feet outside channel limit.		**Fl G** 2.5s	17	3	SG-SY on pile.	
35865	- Buoy 87					Green can with yellow square.	
35870	- Buoy 89					Green can with yellow square.	
35875	- RANGE K FRONT LIGHT	28 27 48 N 96 19 42 W	**Q G**	17		KRW on skeleton tower on piles.	Visible all around. For westbound traffic. Higher intensity on rangeline.
35880	- RANGE K REAR LIGHT 2,780 yards, 234.8° from front light.		**Iso G** 6s	60		KRW on skeleton tower on piles.	Visible 2° each side of rangeline.
35883	- RANGE K REAR PASSING LIGHT		**Fl W** 4s	13	5	On same structure as Matagorda Bay Range K Rear Light.	
35885	- RANGE L FRONT LIGHT	28 28 24 N 96 18 37 W	**Q W**	25		KRW-I on skeleton tower on piles.	Visible 3° each side of rangeline.
35887	- RANGE L FRONT PASSING LIGHT		**Fl W** 4s	15	5	On same structure as Matagorda Bay Range L Front Light.	
35890	- RANGE L REAR LIGHT 2,825 yards, 069.1° from front light.		**Iso W** 6s	65		KRW on skeleton tower on piles.	Visible 3° each side of rangeline.
35893	- RANGE L REAR PASSING LIGHT		**Fl W** 4s	15	5	On same structure as Matagorda Bay Range L Rear Light.	
35895	- Buoy 91					Green can with yellow square.	
35900	- LIGHT 93 90 feet outside channel limit.	28 28 00 N 96 19 41 W	**Fl G** 4s	17	4	SG-SY on pile.	
35905	- Buoy 95					Green can with yellow square.	
35910	- Buoy 97					Green can with yellow square.	

(1) No.	(2) Name and Location	(3) Position	(4) Characteristic	(5) Height	(6) Range	(7) Structure	(8) Remarks
			INTRACOASTAL WATERWAY (Texas) - Eighth District				
35915	- Buoy 99					Green can with yellow square.	
35920	- Buoy 100					Red nun with yellow triangle.	
35925	- LIGHT 101 90 feet outside channel limit.	28 27 36 N 96 20 42 W	**Fl G** 2.5s	17	3	SG-SY on pile.	
35930	- Buoy 103	28 27 36 N 96 21 00 W				Green can with yellow square.	
35935	- Buoy 104					Red nun with yellow triangle.	
35940	- Buoy 105					Green can with yellow square.	
35941	- Buoy 105A					Green can with yellow square.	
35943	- Buoy 106					Red nun with yellow triangle.	
35947	- Buoy 107					Green can with yellow square.	
35955	- Buoy 108	28 27 24 N 96 21 36 W				Red nun with yellow triangle.	
35960	- Buoy 109					Green can with yellow square.	
35963	- Buoy 110					Red nun with yellow triangle.	
35965	- Buoy 111					Green can with yellow square.	
35967	- Buoy 112	28 27 12 N 96 22 06 W				Red nun with yellow triangle.	
35970	- Buoy 113	28 27 06 N 96 22 18 W				Green can with yellow square.	
35980	Tejas Pipeline Buoy C	28 27 06 N 96 22 36 W				Yellow worded DANGER GAS PIPELINE.	Private aid.
35985	Tejas Pipeline Buoy D	28 27 00 N 96 22 30 W				Yellow worded DANGER GAS PIPELINE.	Private aid.
35990	- Buoy 115					Green can with yellow square.	
35995	- Buoy 117	28 26 54 N 96 22 48 W				Green can with yellow square.	
35997	- LIGHT 118	28 27 01 N 96 22 50 W	**Fl R** 2.5s	17	4	TR-TY on pile.	
36000	- Buoy 119					Green can with yellow square.	
36015	- Buoy 121					Green can with yellow square.	
	Port O`Connor Channel						
36020	- LIGHT 1		**Fl G** 4s	20	4	SG-SY on skeleton tower.	Higher intensity beam up and down channel.
36025	- LIGHT 2		**Fl R** 4s	23	4	TR-TY on skeleton tower.	Higher intensity beam up and down channel.
36030	- Buoy 4	28 26 36 N 96 23 24 W				Red nun with yellow triangle.	
36035	- Buoy 5					Green can with yellow square.	
36040	- Buoy 6					Red nun with yellow triangle.	

(1) No.	(2) Name and Location	(3) Position	(4) Characteristic	(5) Height	(6) Range	(7) Structure	(8) Remarks
	ESPIRITU SANTO BAY TO CARLOS BAY (Chart 11315)						
	Port O`Connor - Corpus Christi						
	Espiritu Santo Bay Ferry Channel						
36045	- LIGHT 1	28 24 34 N 96 28 45 W	**Fl G** 4s	17	4	SG-SY on pile.	Ra ref.
36050	- Daybeacon 3					SG on pile.	Ra ref.
36055	- Daybeacon 5					SG on pile.	Ra ref.
36060	- Daybeacon 7					SG on pile.	Ra ref.
36065	- Daybeacon 9					SG on pile.	Ra ref.
36070	- Daybeacon 11					SG on pile.	Ra ref.
36075	- Daybeacon 13					SG on pile.	Ra ref.
36080	- Daybeacon 15					SG on pile.	Ra ref.
36085	- LIGHT 17		**Q G**	17	4	SG on pile.	Ra ref.
36090	- Daybeacon 19					SG on pile.	Ra ref.
36095	- Daybeacon 21					SG on pile.	Ra ref.
36100	- Daybeacon 23					SG on pile.	Ra ref.
36105	- LIGHT 24		**Q R**	17	4	TR on pile.	Ra ref.
36110	- Daybeacon 25					SG on pile.	Ra ref.
36115	- Daybeacon 27					SG on pile.	Ra ref.
36120	ESPIRITU SANTO BAY PILE CLUSTER LIGHT	28 17 12 N 96 37 30 W	**Q R**	12		On dolphin.	Private aid.
	Port O`Connor Landcut						
36125	- Daybeacon 2					TR-TY on pile.	Ra ref.
36130	- Daybeacon 4	28 23 24 N 96 31 33 W				TR-TY on pile.	Ra ref.
36132	- Daybeacon 4A					TR-TY on pile.	Ra ref.
36135	- Daybeacon 6					TR-TY on pile.	Ra ref.
36137	- Daybeacon 6A					TR-TY on pile.	Ra ref.
36138	- Daybeacon 6B					TR-TY on pile.	Ra ref.
36140	- Daybeacon 8					TR-TY on pile.	Ra ref.
36145	- Daybeacon 10					TR-TY on pile.	Ra ref.
36147	- Daybeacon 10A					TR-TY on pile.	Ra ref.
36150	- Daybeacon 12					TR-TY on pile.	Ra ref.
36155	- Daybeacon 14					TR-TY on pile.	Ra ref.
36160	- Daybeacon 15					SG-SY on pile.	Ra ref.

(1) No.	(2) Name and Location	(3) Position	(4) Characteristic	(5) Height	(6) Range	(7) Structure	(8) Remarks
	Victoria East Entrance Channel						
	Channel aids located 20 to 70 feet outside channel limit.						
36165	- Junction Buoy A					Red nun with green bands and yellow triangle.	
36170	- Buoy 2E					Red nun.	
36175	- Buoy 4E					Red nun.	
36180	- Buoy 5E					Green can.	
36185	- Buoy 6E					Red nun.	
	Victoria Channel						
	Channel aids are located 20 to 70 feet outside channel limits.						
36190	- Junction Buoy C					Green and red bands; can.	
36195	- Buoy 7					Green can.	
36200	- Buoy 8					Red nun.	
36205	- Buoy 9					Green can.	
36210	- Buoy 10					Red nun.	
36215	- LIGHT 11		**Fl G** 2.5s	17	3	SG on pile.	Ra ref.
36217	- Buoy 13					Green can.	
36218	- Buoy 14	28 19 58 N 96 41 34 W				Red nun.	
36219	- Buoy 15					Green can.	
36220	- LIGHT 16		**Fl R** 2.5s	17	3	TR on pile.	Ra ref.
36222	- Buoy 17					Green can.	
36223	- Buoy 18					Red nun.	
36224	- Buoy 19					Green can.	
36225	- LIGHT 21	28 20 54 N 96 42 24 W	**Fl G** 4s	17	4	SG on pile.	Ra ref.
36230	- LIGHT 22		**Fl R** 4s	17	3	TR on pile.	Ra ref.
36235	- Buoy 23					Green can.	
36240	- Buoy 25					Green can.	
36245	- Daybeacon 27	28 21 30 N 96 42 46 W				SG on pile.	Ra ref.
36250	- Buoy 29					Green can.	
36255	- LIGHT 30		**Fl R** 6s	17	4	TR on pile.	Ra ref.
36260	- Buoy 31					Green can.	
36265	- Daybeacon 33					SG on pile.	Ra ref.
36270	- Buoy 35					Green can.	
36275	- Buoy 37					Green can.	
36280	- LIGHT 38		**Fl R** 4s	17	3	TR on pile.	Ra ref.

(1) No.	(2) Name and Location	(3) Position	(4) Characteristic	(5) Height	(6) Range	(7) Structure	(8) Remarks
	INTRACOASTAL WATERWAY (Texas) - Eighth District						
36285	- Buoy 39					Green can.	
36290	- Buoy 41					Green can.	
36295	- Buoy 42					Red nun.	
36305	- LIGHT 43	28 23 18 N 96 43 54 W	**Fl G** 2.5s	17	3	SG on pile.	Ra ref.
36307	- Buoy 44					Red nun.	
36310	- Buoy 46					Red nun.	
36320	- Buoy 47					Green can.	
36325	- Buoy 49					Green can.	
36330	- LIGHT 50		**Fl R** 4s	17	3	TR on pile.	Ra ref.
36335	- Buoy 51					Green can.	
36340	- Buoy 53					Green can.	
36345	- LIGHT 55		**Fl G** 4s	17	4	SG on pile.	Ra ref.
36350	- Buoy 56					Red nun.	
36355	- LIGHT 58		**Fl R** 6s	17	4	TR on pile.	Ra ref.
	Seadrift Channel						
36360	Seadrift South Entrance Channel Buoy 1S	28 23 15 N 96 43 47 W				SG on pile.	
36365	Seadrift South Entrance Channel Daybeacon 2S					TR on pile.	
36370	- Junction Daybeacon C					JG on pile.	
36375	- Daybeacon 4					TR on pile.	
36380	- LIGHT 6 30 feet outside channel limit.		**Fl R** 4s	17	3	TR on pile.	Ra ref.
36385	- Daybeacon 8					TR on pile.	Ra ref.
36390	CITY OF SEADRIFT BREAKWATER LIGHT	28 24 18 N 96 42 42 W	**Fl R** 2.5s			On concrete slab.	Private aid.
36393	- Daybeacon 2N					TR on pile.	
36395	- Daybeacon 3N					SG on pile.	
	Victoria West Entrance Channel						
36405	- Junction Buoy 2W					Red nun with green bands and yellow triangle.	
36410	- Buoy 1W					Green can.	
36415	- Buoy 3W					Green can.	
36420	- Buoy 4W					Red nun.	
36425	- Buoy 5W					Green can	
	San Antonio Bay						
36430	- Buoy 1					Green can with yellow square.	

(1) No.	(2) Name and Location	(3) Position	(4) Characteristic	(5) Height	(6) Range	(7) Structure	(8) Remarks
	INTRACOASTAL WATERWAY (Texas) - Eighth District						
36435	- LIGHT 2 90 feet outside channel limit.		**Q R**	17	4	TR-TY on pile.	Ra ref.
36440	- Buoy 3					Green can with yellow square.	
36441	-Buoy 3A 39 feet outside channel limit.					Green can with yellow square.	
36445	- Buoy 4					Red nun with yellow triangle.	
36450	- Buoy 5 39 feet outside channel limit.					Green can with yellow square.	
36460	- LIGHT 7 90 feet outside channel limit.		**Fl G** 2.5s	17	4	SG-SY on pile.	Ra ref.
36466	- Daybeacon 8 90 feet outside the channel limit.					TR on yellow triangle on pile.	Ra ref.
36470	- Buoy 9 39 feet outside channel limit.					Green can with yellow square.	
36471	-Buoy 9A 39 feet outside channel limit.					Green can with yellow square.	
36480	- Buoy 11 39 feet outside channel limit.					Green can with yellow square.	
36485	- LIGHT 13 90 feet outside channel limit.		**Fl G** 4s	17	4	SG-SY on pile.	Ra ref.
36490	- Buoy 14					Red nun with yellow triangle.	
36495	- Buoy 15 39 feet outside channel limit.					Green can with yellow square.	
36496	-Buoy 15A 39 feet outside channel limit.					Green can with yellow square.	
36505	- Buoy 17 39 feet outside channel limit.					Green can with yellow square.	
36510	- LIGHT 19 90 feet outside channel limit.		**Fl G** 4s	17	4	SG-SY on pile.	Ra ref.
36516	- Daybeacon 20 90 feet outside the channel limit.					TR on yellow triangle on pile.	Ra ref.
36520	- Buoy 21 39 feet outside channel limit.					Green can with yellow square.	
36522	- Buoy 21A 39 feet outside channel limit.					Green can with yellow square.	
36525	- PIPELINE LIGHT A		**Fl Y** 2.5s	12		NR on dolphin worded WARNING DO NOT ANCHOR OR DREDGE PIPELINE CROSSING.	Private aid.
36530	- PIPELINE LIGHT B	28 16 06 N 96 44 18 W	**Fl Y** 2.5s	12		NR on dolphin worded WARNING DO NOT ANCHOR OR DREDGE PIPELINE CROSSING.	Private aid.
36540	- Buoy 23 39 feet outside channel limit.					Green can with yellow square.	

(1) No.	(2) Name and Location	(3) Position	(4) Characteristic	(5) Height	(6) Range	(7) Structure	(8) Remarks
	INTRACOASTAL WATERWAY (Texas) - Eighth District						
36545	- LIGHT 25 90 feet outside channel limit.		**Fl G** 4s	17	4	SG-SY on pile.	Ra ref.
36550	- Buoy 26					Red nun with yellow triangle.	
36565	- Buoy 27 39 feet outside channel limit.					Green can with yellow square.	
36571	- Buoy 27A 39 feet outside channel limit.					Green can with yellow square.	
36575	- Buoy 29 39 feet outside channel limit.					Green can with yellow square.	
36580	- LIGHT 31 90 feet outside channel limit.		**Fl G** 4s	17	4	SG-SY on pile.	Ra ref.
36586	- Daybeacon 32 90 feet outside the channel limit.					TR on yellow triangle on pile.	Ra ref.
36590	- Buoy 33					Green can with yellow square.	
36600	- Buoy 35					Green can with yellow square.	
36605	- Buoy 37					Green can with yellow square.	
36615	- LIGHT 39 90 feet outside channel limit.		**Fl G** 4s	17	4	SG-SY on pile.	Ra ref.
36616	- Buoy 39A 39 feet outside channel limit.					Green can with yellow square.	
36620	- Buoy 40					Red nun with yellow triangle.	
36625	- Buoy 41 39 feet outside channel limit.					Green can with yellow square.	
36630	- LIGHT 43 90 feet outside channel limit.	28 13 24 N 96 48 00 W	**Fl G** 2.5s	17	4	SG-SY on pile.	Ra ref.
36635	- Buoy 44					Red nun with yellow triangle.	
36640	- Buoy 45 39 feet outside channel limit.					Green can with yellow square.	
36645	- Buoy 46					Red nun with yellow triangle.	
36650	- Buoy 47					Green can with yellow square.	
36655	- LIGHT 48		**Q R**	17	4	TR-TY on pile.	Ra ref.
36660	- Buoy 49					Green can with yellow square.	
36665	- Buoy 50					Red nun with yellow triangle.	
36670	- Buoy 51					Green can with yellow square.	
36675	- LIGHT 53		**Q G**	17	4	SG-SY on pile.	Ra ref.
36677	- Buoy 54	28 11 45 N 95 50 06 W				Red nun with yellow triangle.	
	Sundown Bay						
36680	- Buoy 1					Green can with yellow square.	
36685	- Buoy 3					Green can with yellow square.	

(1) No.	(2) Name and Location	(3) Position	(4) Characteristic	(5) Height	(6) Range	(7) Structure	(8) Remarks
36690	- Daybeacon 4 150 feet outside channel limit.	28 11 24 N 96 50 36 W				TR-TY on pile.	Ra ref.
36695	- Buoy 5					Green can with yellow square.	
36700	- LIGHT 7		**Fl G** 4s	17	4	SG-SY on pile.	Ra ref.
36705	- Daybeacon 8 150 feet outside channel limit.					TR-TY on pile.	Ra ref.
36710	- Buoy 9					Green can with yellow square.	
36715	- Buoy 11					Green can with yellow square.	
36720	- Daybeacon 12 150 feet outside channel limit.					TR-TY on pile.	Ra ref.
36725	- Buoy 13					Green can with yellow square.	
	CARLOS BAY TO REDFISH BAY (Chart 11314)						
	Port O`Connor - Corpus Christi						
	Aransas Bay						
36730	- LIGHT 1 90 feet outside channel limit.		**Fl G** 2.5s	17	3	SG on pile.	Ra ref.
36735	- Buoy 2					Red nun with yellow triangle.	
36740	- Buoy 3					Green can with yellow square.	
36745	- Buoy 4					Red nun with yellow triangle.	
36755	- Buoy 6					Red nun with yellow triangle.	
36760	- LIGHT 7 90 feet outside channel limit.	28 07 05 N 96 55 29 W	**Fl G** 4s	17	4	SG-SY on pile.	Ra ref.
36765	- Buoy 8					Red nun with yellow triangle.	
36770	- Buoy 9					Green can with yellow square.	
36775	- Daybeacon A	28 06 20 N 96 54 44 W				NR on pile.	
36785	- Buoy 10					Red nun with yellow triangle.	
36790	- Buoy 11					Green can with yellow square.	
36795	- LIGHT 13 90 feet outside channel limit.		**Fl G** 2.5s	17	4	SG-SY on pile.	
36800	- Buoy 14					Red nun with yellow triangle.	
36805	- Buoy 15					Green can with yellow square.	
36810	- Buoy 16					Red nun with yellow triangle.	
36815	- Buoy 17					Green can with yellow square.	
36820	- LIGHT 19 90 feet outside channel limit		**Fl G** 4s	17	4	SG-SY on pile.	Ra ref.
36825	- Buoy 20					Red nun with yellow triangle.	
36830	- Buoy 21					Green can with yellow square.	

(1) No.	(2) Name and Location	(3) Position	(4) Characteristic	(5) Height	(6) Range	(7) Structure	(8) Remarks
	INTRACOASTAL WATERWAY (Texas) - Eighth District						
36835	- Buoy 22					Red nun with yellow triangle.	
36840	- Buoy 23					Green can with yellow square.	
36845	- Buoy 24					Red nun with yellow triangle.	
36850	- LIGHT 25 90 feet outside channel limit.		**Fl (2) G** 5s	17	4	SG-SY on pile.	Ra ref.
36855	- Daybeacon C	28 03 24 N 96 57 18 W				NR on pile.	
36860	- Buoy 26					Red nun with yellow triangle.	
36865	COPANO BAY APPROACH LIGHT 1	28 03 36 N 97 00 49 W	**Fl G** 2.5s	17	3	SG on pile.	Ra ref.
36870	COPANO BAY APPROACH LIGHT 2		**Fl R** 4s	17	3	TR on pile.	Ra ref.
36875	COPANO BAY APPROACH LIGHT 3	28 06 27 N 97 00 40 W	**Fl G** 4s	17	4	SG on dolphin.	
36880	Aransas County Shellfish Daybeacon C	28 06 18 N 97 00 54 W				NW on pile.	Private aid.
	Fulton Channel						
36885	- Daybeacon 1	28 03 30 N 97 01 24 W				SG on pile.	Ra ref.
36890	- LIGHT 2	28 03 36 N 97 01 48 W	**Fl R** 4s	17	3	TR on dolphin.	
36895	- Daybeacon 3					SG on pile.	
36900	- LIGHT 4	28 03 36 N 97 01 54 W	**Fl R** 6s	17	4	TR on dolphin.	
36905	- Daybeacon 5					SG on pile.	
	Goose Island Breakwater						
36907.01	- Danger Daybeacon A	28 07 39 N 96 59 29 W				NW on pile worded: DANGER BREAKWATER.	Private aid.
36907.02	- Danger Daybeacon B	28 07 38 N 96 59 40 W				NW on pile worded: DANGER BREAKWATER.	Private aid.
36907.03	- DANGER LIGHT C	28 07 39 N 96 59 48 W	**Fl W** 2.5s		4	NW on pile worded: DANGER BREAKWATER.	Private aid.
36907.04	- Danger Daybeacon D	28 07 40 N 96 59 56 W				NW on pile worded: DANGER BREAKWATER.	Private aid.
36907.05	- DANGER LIGHT E	28 07 45 N 97 00 02 W	**Fl W** 2.5s		4	NW on pile worded: DANGER BREAKWATER.	Private aid.
36907.06	- Danger Daybeacon F	28 07 50 N 97 00 06 W				NW on pile worded: DANGER BREAKWATER.	Private aid.
	Aransas Bay						
36910	- Buoy 27					Green can with yellow square.	
36915	- Buoy 28					Red nun with yellow triangle.	
36920	- Buoy 29					Green can with yellow square.	
36925	- LIGHT 31 90 feet outside channel limit.		**Fl G** 4s	17	4	SG-SY on pile.	Ra ref.

(1) No.	(2) Name and Location	(3) Position	(4) Characteristic	(5) Height	(6) Range	(7) Structure	(8) Remarks
			INTRACOASTAL WATERWAY (Texas) - Eighth District				
36930	- Buoy 32					Red nun with yellow triangle.	
36935	- Buoy 33					Green can with yellow square.	
36940	ARANSAS BAY PIPELINE MARKER LIGHT A	28 02 42 N 96 59 18 W	**Q W**	10		On pile, worded WARNING DO NOT ANCHOR OR DREDGE-GAS PIPELINE CROSSING.	Private aid.
36945	ARANSAS BAY PIPELINE MARKER LIGHT B	28 02 36 N 96 59 12 W	**Q W**	10		On pile, worded WARNINGDO NOT ANCHOR OR DREDGE-GAS PIPELINE CROSSING.	Private aid.
36950	- Buoy 34					Red nun with yellow triangle.	
36955	- Buoy 35					Green can with yellow square.	
36960	- LIGHT 37 90 feet outside channel limit.		**Fl G** 2.5s	17	3	SG-SY on pile.	Ra ref.
36965	- Buoy 38					Red nun with yellow triangle.	
36970	- Buoy 39					Green can with yellow square.	
36975	- Buoy 40					Red nun with yellow triangle.	
36980	- Buoy 41					Green can with yellow square.	
36985	- LIGHT 43 90 feet outside channel limit.		**Fl G** 4s	17	4	SG-SY on pile.	
36990	Ninemile Point Dump Daybeacon 1					SG on pile.	Ra ref.
36995	Ninemile Point Dump Daybeacon 2					TR on pile.	
37000	NINEMILE POINT LIGHT NP		**Fl W** 6s	17	5	NR on pile.	Ra ref.
	Krueger Channel						
37005	- LIGHT 1	28 01 43 N 97 01 50 W	**Fl G** 4s	20		On dolphin.	Private aid.
37010	- LIGHT 2	28 01 44 N 97 01 45 W	**Fl R** 4s	20		On dolphin.	Private aid.
37012	- Daybeacon 3	28 01 24 N 97 01 30 W				SG on pile.	Private aid.
37012.1	- Daybeacon 4					TR on pile.	Private aid.
37012.2	- Daybeacon 5					SG on pile	Private aid.
37012.3	- Daybeacon 6					TR on pile.	Private aid.
37012.4	- Daybeacon 7					SG on pile.	Private aid.
37012.5	- Daybeacon 8	28 01 54 N 97 01 48 W				TR on pile.	Private aid.
	Rockport Channel						
37015	- LIGHT 1	28 00 52 N 97 02 48 W	**Fl G** 2.5s	17	3	SG on dolphin.	
37020	- Daybeacon 3 Marks rock ledge.					SG on pile.	
37025	- Daybeacon 5 Marks rock ledge.					SG on pile.	
37030	- LIGHT 6		**Fl R** 4s	17	3	TR on pile.	Ra ref.

(1) No.	(2) Name and Location	(3) Position	(4) Characteristic	(5) Height	(6) Range	(7) Structure	(8) Remarks
	INTRACOASTAL WATERWAY (Texas) - Eighth District						
37035	- Daybeacon 7					SG on pile.	
37036	Texas Maritime Museum Lighthouse	28 01 35 N 97 02 55 W	**Q W**	43		White building with red roof.	Private aid.
	Rockport Smallboat Harbor Channel						
37037	ROCKPORT SMALLBOAT HARBOR JETTY LIGHT 1	28 00 05 N 97 03 15 W	**Fl G** 2.5s	13		SG on dolphin	Private aid
37039	ROCKPORT SMALLBOAT HARBOR JETTY LIGHT 2	28 00 06 N 97 03 16 W	**Fl R** 2.5	13		TR on dolphin.	Private aid.
	Aransas Bay						
37055	- Buoy 44					Red nun with yellow triangle.	
37060	ARANSAS BAY PIPELINE MARKER LIGHT C	28 00 48 N 97 01 00 W	**Q W**	10		On pile, worded WARNING DO NOT ANCHOR OR DREDGE-GAS PIPELINE CROSSING.	Private aid.
37065	ARANSAS BAY PIPELINE MARKER LIGHT D	28 00 42 N 97 00 42 W	**Q W**	10		On pile worded WARNINGDO NOT ANCHOR OR DREDGE-GAS PIPELINE CROSSING.	Private aid.
37075	- Buoy 45					Green can with yellow square.	
37080	- Buoy 46					Red nun with yellow triangle.	
37085	- Buoy 47					Green can with yellow square.	
37090	- LIGHT 49 90 feet outside channel limit.	28 00 06 N 97 01 38 W	**Q G**	17	4	SG-SY on pile.	Ra ref.
	Aransas - Corpus Christi Bay Cut Off Channel						
37095	- Junction Buoy	28 00 01 N 97 01 49 W				Red nun with green bands and yellow triangle.	
37100	- Buoy 2					Red nun with yellow triangle.	
37105	- Buoy 3					Green can with yellow square.	
37110	- Buoy 4					Red nun with yellow triangle.	
37115	- Buoy 5					Green can with yellow square.	
37120	- Buoy 6					Red nun with yellow triangle.	
37125	- LIGHT 7 105 feet outside channel limit.		**Fl G** 2.5s	17	3	SG-SY on pile.	Ra ref.
37130	- Buoy 8					Red nun with yellow triangle.	
37135	- Buoy 9					Green can with yellow square.	
37140	- Buoy 10					Red nun with yellow triangle.	
37145	- Buoy 11					Green can with yellow square.	
37150	- LIGHT 12		**Q R**	17	4	TR-TY on pile.	Visible all around; higher intensity beam down channel into Aransas Bay. Ra ref.
37155	- LIGHT 13 60 feet outside channel limit.		**Fl G** 2.5s	17	3	SG-SY on pile.	
37160	- Daybeacon 15					SG-SY on pile.	
37165	- Daybeacon 17					SG-SY on pile.	

(1) No.	(2) Name and Location	(3) Position	(4) Characteristic	(5) Height	(6) Range	(7) Structure	(8) Remarks
	INTRACOASTAL WATERWAY (Texas) - Eighth District						
37170	Mobil Channel Daybeacon 1			12		NG on pile.	Private aid.
37175	Mobil Channel Daybeacon 2					NR on pile.	Private aid.
37180	- Aransas-Corpus Christi Bay Cutoff Channel Daybeacon 19	27 57 25 N 97 05 45 W				SG-SY on pile.	
37185	- LIGHT 20		**Fl R** 4s	17	3	TR-TY on pile.	
37190	- Daybeacon 21					SG-SY on pile.	
37195	- Buoy 22					Red nun with yellow triangle.	
37200	- Buoy 23					Green can with yellow square.	
37205	- Daybeacon 25					SG-SY on pile.	
37210	- Buoy 27					Green can with yellow square.	
37215	- Buoy 28					Red nun with yellow triangle.	
37220	- Buoy 29					Green can with yellow square.	
37225	- Daybeacon 31					SG-SY on pile.	
37230	- LIGHT 32		**Q R**	17	3	TR-TY on pile.	Ra ref.
37235	- Buoy 33					Green can with yellow square.	
37240	- Buoy 34					Red nun with yellow triangle.	
37245	- Buoy 35					Green can with yellow square.	
37250	- Buoy 36					Red nun with yellow triangle.	
37255	- Buoy 36A					Red nun with yellow triangle.	
37260 27140	ARANSAS CHANNEL LIGHT 23 50 feet outside channel limit.		**Fl G** 4s	17	4	SG-TY on pile.	
37265	- Buoy 37	27 53 26 N 97 08 17 W				Green can with yellow square.	
37270	- Buoy 38					Red nun with yellow triangle.	
37275	- Buoy 39					Green can with yellow square.	
37280	- LIGHT 41		**Q G**	17	3	SG-SY on pile.	
37285	- Buoy 42	27 53 00 N 97 08 35 W				Red nun with yellow triangle.	
37290	- Daybeacon 43 50 feet outside channel limit.					SG-SY on pile.	
37295	- Buoy 44					Red nun with yellow triangle.	
37300	- Daybeacon 45 50 feet outside channel limit.					SG-SY on pile.	Ra ref.
37305	- LIGHT 50	27 52 15 N 97 09 33 W	**Q R**	17	3	TR-TY on pile.	
37310	- Daybeacon 51					SG-SY on pile.	
37315	- PIPELINE LIGHT A	27 51 30 N 97 10 06 W	**Fl R** 4s	20		On piles.	Private aid.

(1) No.	(2) Name and Location	(3) Position	(4) Characteristic	(5) Height	(6) Range	(7) Structure	(8) Remarks
	INTRACOASTAL WATERWAY (Texas) - Eighth District						
37320	- Daybeacon 53					SG-SY on pile.	
	San Jose Island Dock Channel						
37325	- Daybeacon 1					SG on pile.	Private aid. Ra ref.
37330	- LIGHT 2	27 57 12 N 96 59 42 W	**Fl R** 6s			TR on pile.	Private aid. Ra ref.
37335	- Daybeacon 3					SG on pile.	Private aid. Ra ref.
37340	- Daybeacon 4					TR on pile.	Private aid. Ra ref.
37345	- Daybeacon 5					SG on pile.	Private aid. Ra ref.
37350	- Daybeacon 6					TR on pile.	Private aid. Ra ref.
37355	- Daybeacon 7					SG on pile.	Private aid. Ra ref.
37360	- Daybeacon 8					TR on pile.	Private aid. Ra ref.
37365	- Daybeacon 9					SG on pile.	Private aid. Ra ref.
37370	- Daybeacon 10					TR on pile.	Private aid. Ra ref.
37374	CITY BY THE SEA CHANNEL LIGHT 2	27 57 05 N 97 06 03 W	**Fl R** 2.5s	7	1	TR on pile.	Private aid.
37374.01	City By The Sea Channel Daybeacon 1	27 57 04 N 97 06 03 W				SG on pile.	Private aid.

(1) No.	(2) Name and Location	(3) Position	(4) Characteristic	(5) Height	(6) Range	(7) Structure	(8) Remarks
	INTRACOASTAL WATERWAY (Texas) - Eighth District						
	REDFISH BAY TO MIDDLE GROUND (Chart 11308)						
	Port O`Connor - Corpus Christi						
	Aransas - Corpus Christi Bay Cut Off Channel						
37375	- Daybeacon 55 90 ft outside of channel limit.					SG-SY on pile.	
37380	- Daybeacon 57					SG-SY on pile.	
37385	- Daybeacon 59					SG-SY on pile.	
37390	- Daybeacon 61					SG-SY on pile.	
37395	- Daybeacon 63					SG-SY on pile.	
37400	- Buoy 64					Red nun with yellow triangle.	
37405	- Buoy 65					Green can with yellow square.	
	Corpus Christi Bay						
37415	- Buoy 66	27 48 54 N 97 11 42 W				Red nun with yellow triangle.	
37420	- OBSTRUCTION LIGHT 66A Marks submerged pipe.	27 48 42 N 97 11 48 W	**Q R**	17	3	TR-TY on pile.	
37425	- Daybeacon 67 60 feet outside channel limit.					SG-SY on pile.	
37430	- Daybeacon 68					TR-TY on pile.	Ra ref.
37435	- Daybeacon 69					SG-SY on pile.	
37440	- Daybeacon 70					TR-TY on pile.	Ra ref.
37445	- LIGHT 71		**Fl G** 2.5s	17	3	SG on pile.	Ra ref.
37450	- Daybeacon 72					TR-TY on pile.	
37455	- Daybeacon 73					SG-SY on pile.	
37460	- Daybeacon 74					TR-TY on pile.	
37465	- Daybeacon 75					SG-SY on pile.	
37470	- LIGHT 76	27 45 42 N 97 12 50 W	**Fl R** 4s	17	3	TR on pile.	Ra ref.
37475	- Daybeacon 77					SG-SY on pile.	
37480	- Daybeacon 78					TR-TY on pile.	Ra ref.
37485	- Daybeacon 79					SG-SY on pile.	Ra ref.

(1) No.	(2) Name and Location	(3) Position	(4) Characteristic	(5) Height	(6) Range	(7) Structure	(8) Remarks
	CARLOS BAY TO REDFISH BAY (Chart 11314)						
	Port O`Connor - Corpus Christi						
	Aransas Bay (Alternate Route)						
37490	- Buoy 51					Green can with yellow square.	
37495	- Buoy 52					Red nun with yellow triangle.	
37500	- Buoy 53					Green can with yellow square.	
37505	- Buoy 54					Red nun with yellow triangle.	
37510	- LIGHT 55 90 feet outside channel limit.		**Fl G** 2.5s	17	4	SG-SY on pile.	Ra ref.
37515	PI ENERGY PIPELINE LIGHT A	27 58 54 N 97 02 36 W	**Fl Y** 2.5s	12		On dolphin.	Private aid.
37520	PI ENERGY PIPELINE LIGHT B	27 58 54 N 97 02 30 W	**Fl Y** 2.5s	12		On dolphin.	Private aid.
37525	- Buoy 56					Red nun with yellow triangle.	
37530	- Buoy 57					Green can with yellow square.	
37535	- Buoy 58					Red nun with yellow triangle.	
37540	- Buoy 59					Green can with yellow square.	
37545	- LIGHT 61 90 feet outside channel limit.	27 58 15 N 97 03 17 W	**Q G**	17	4	SG-SY on pile.	Ra ref.
37550	- Buoy 62					Red nun with yellow triangle.	
37555	- Buoy 63					Green can with yellow square.	
37560	- Buoy 64					Red nun with yellow triangle.	
37565	- Buoy 65					Green can with yellow square.	
37570	- Buoy 66					Red nun with yellow triangle.	
37575	- Buoy 67					Green can with yellow square.	
37580	- Buoy 68					Red nun with yellow triangle.	
37585	- Buoy 69					Green can with yellow square.	
37590	- LIGHT 71 90 feet outside channel limit.	27 56 34 N 97 03 34 W	**Q G**	17	4	SG-SY on pile.	Ra ref.
37595	- Buoy 72					Red nun with yellow triangle.	
37600	- Buoy 73					Green can with yellow square.	
37605	- Buoy 74					Red nun with yellow triangle.	
37610	- Buoy 75					Green can with yellow square.	
37615	- Buoy 76					Red nun with yellow triangle.	
37620	- Buoy 77					Green can with yellow square.	
37625	- LIGHT 79 90 feet outside channel limit.	27 55 18 N 97 03 24 W	**Fl G** 2.5s	17	3	SG-SY on pile.	Ra ref.
37630	- Buoy 80					Red nun with yellow triangle.	

(1) No.	(2) Name and Location	(3) Position	(4) Characteristic	(5) Height	(6) Range	(7) Structure	(8) Remarks
	INTRACOASTAL WATERWAY (Texas) - Eighth District						
37635	- Buoy 81					Green can with yellow square.	
37640	- Buoy 82					Red nun with yellow triangle.	
37645	- Buoy 83					Green can with yellow square.	
37650	- LIGHT 85 90 feet outside channel limit.	27 54 41 N 97 03 10 W	**Q G**	17	4	SG-SY on pile.	Ra ref.
37655	- Buoy 86					Red nun with yellow triangle.	
37660	- Buoy 87					Green can with yellow square.	
37665	- Buoy 88					Red nun with yellow triangle.	
37670	- Buoy 89					Green can with yellow square.	
37675	- LIGHT 91 90 feet outside channel limit.		**Fl G** 6s	17	4	SG-SY on pile.	Ra ref.
37680	- Buoy 92					Red nun with yellow triangle.	
37685	- Buoy 93					Green can with yellow square.	
37690	- Buoy 94					Red nun with yellow triangle.	
37692	- Buoy 95					Green can with yellow square.	
37693	- Buoy 96					Red nun with yellow triangle.	
37695	- LIGHT 97		**Q G**	17	4	SG-SY on pile.	Ra ref.
	Aransas Bay						
37700	SAN JOSE ISLAND BREAKWATER LIGHT 1	27 57 12 N 96 59 24 W	**Q G**	10		SG on pile.	Private aid.
37703	- Buoy 98					Red nun with yellow triangle.	
37704	- Danger Daybeacon A					NW on pile.	Marked with words "SUBMERGED WRECK" to mark eastbound approach of wreck.
	Aransas Bay (Alternate Route)						
37706	- Buoy 100					Red nun with yellow triangle.	
37707	- LIGHT 101	27 51 49 N 97 03 01 W	**Q G**	17	3	SG on pile.	Ra ref.
37707.01	- Danger Daybeacon B					NW on pile.	Marked with words "SUBMERGED WRECK" to mark westbound approach of wreck.
37708	- Buoy 102					Red nun with yellow triangle.	
37709	- Buoy 103					Green can with yellow square.	
37710	LYDIA ANN CHANNEL LIGHT	27 51 54 N 97 03 24 W	**F W**	65		Red and brown brick tower.	Private aid.

(1) No.	(2) Name and Location	(3) Position	(4) Characteristic	(5) Height	(6) Range	(7) Structure	(8) Remarks
	REDFISH BAY TO MIDDLE GROUND (Chart 11308)						
	Corpus Christi - Port Isabel						
	Corpus Christi - Baffin Bay						
	Lights 50 feet outside channel limits.						
37715	- ENTRANCE LIGHT C	27 43 05 N 97 13 07 W	**Mo (A) W**	17	5	MR-I on dolphin.	Ra ref.
37720	- LIGHT 1		**Fl G** 2.5s	17	3	SG-I on pile.	Ra ref.
37725	- Buoy 3					Green can with yellow square.	
37730	- Buoy 5					Green can with yellow square.	
37735	- Buoy 7					Green can with yellow square.	
37740	- LIGHT 9		**Fl G** 6s	17	4	SG-I on pile.	Ra ref.
37745	- Buoy 11					Green can with yellow square.	
37750	- Buoy 12					Red nun with yellow triangle.	
37755	- Buoy 13					Green can with yellow square.	Ra ref.
37757	- Buoy 14					Red nun with yellow triangle.	
37760	- Buoy 15	27 40 39 N 97 13 38 W				Green can with yellow square.	
37765	- LIGHT 17		**Fl G** 4s	17	4	SG-SY on pile.	Ra ref.
37770	- Daybeacon 18					TR-TY on pile.	Ra ref.
37775	- Buoy 19					Green can with yellow square.	
37780	- Buoy 21					Green can with yellow square.	
37785	- Buoy 23					Green can with yellow square.	
37790	- LIGHT 25		**Fl G** 2.5s	17	3	SG-SY on pile.	Ra ref.
37795	- Daybeacon 26					TR-TY on pile.	Ra ref.
37800	- Buoy 27					Green can with yellow square.	
37805	- Buoy 29					Green can with yellow square.	
37810	- Buoy 31					Green can with yellow square.	
37815	- LIGHT 33		**Q G**	17	3	SG-SY on pile.	Ra ref.
37820	- Daybeacon 34					TR-TY on pile.	Ra ref.
37825	- Buoy 35					Green can with yellow square.	
37830	- Buoy 37					Green can with yellow square.	Ra ref.
37835	- Buoy 39					Green can with yellow square.	
	Padre Isles North Channel						
37840	- LIGHT 1		**Fl G** 2.5s	10		SG on pile.	Private aid.
37845	- Daybeacon 2					TR on pile.	Private aid.
37850	- Daybeacon 3					SG on pile.	Private aid.
37855	- Daybeacon 4	27 37 42 N 97 14 30 W				TR on pile.	Private aid.

(1) No.	(2) Name and Location	(3) Position	(4) Characteristic	(5) Height	(6) Range	(7) Structure	(8) Remarks
37860	- Daybeacon 5	27 37 42 N 97 14 24 W				SG on pile.	Private aid.
37865	- Daybeacon 6					TR on pile.	Private aid.
37870	- Daybeacon 7					SG on pile.	Private aid.
37875	- Daybeacon 8	27 37 36 N 97 14 24 W				TR on pile.	Private aid.
37880	- Daybeacon 9					SG on pile.	Private aid.
37885	- Daybeacon 10					TR on pile.	Private aid.
37890	- Daybeacon 11	27 37 36 N 97 14 18 W				SG on pile.	Private aid.
37895	- Daybeacon 12	27 37 36 N 97 14 18 W				TR on pile.	Private aid.
37900	- Daybeacon 13					SG on pile.	Private aid.
37905	- Daybeacon 15	27 37 36 N 97 14 12 W				SG on pile.	Private aid.
37910	- Daybeacon 16					TR on pile.	Private aid.
37915	- Daybeacon 17					SG on pile.	Private aid.
37920	- Daybeacon 18					TR on pile.	Private aid.
37925	- Daybeacon 20					TR on pile.	Private aid.
37930	- Daybeacon 21	27 37 42 N 97 14 06 W				SG on pile.	Private aid.
37935	- Daybeacon 22	27 37 36 N 97 14 06 W				TR on pile.	Private aid.
37940	- Daybeacon 24					TR on pile.	Private aid.
	Corpus Christi - Baffin Bay						
	Lights 50 feet outside channel limits.						
37945	- LIGHT 41		**Fl G** 2.5s	17	3	SG-SY on pile.	Ra ref.
37950	- Daybeacon 42					TR-TY on pile.	Ra ref.
37955	- Buoy 43					Green can with yellow square.	
37960	- Buoy 45					Green can with yellow square.	
37965	- Buoy 47					Green can with yellow square.	
37970	- LIGHT 49		**Fl G** 4s	17	4	SG-SY on pile.	Ra ref.
37975	- Daybeacon 50					TR-TY on pile.	Ra ref.
37980	- Buoy 51					Green can with yellow square.	
37985	- Buoy 53					Green can with yellow square.	
37987	Tropic Isles Entrance Daybeacon 1	27 37 36 N 97 17 06 W		5		SG on pile.	Private aid.
37988	TROPIC ISLES ENTRANCE LIGHT 2	27 37 30 N 97 17 06 W	**Fl R** 4s	5		TR on pile.	Private aid.
	Padre Isles South Channel						
37990	- LIGHT 1	27 36 06 N 97 15 18 W	**Fl G** 2.5s	10		SG on pile.	Private aid.

(1) No.	(2) Name and Location	(3) Position	(4) Characteristic	(5) Height	(6) Range	(7) Structure	(8) Remarks
			INTRACOASTAL WATERWAY (Texas) - Eighth District				
37995	- Daybeacon 2	27 36 06 N 97 15 24 W				TR on pile.	Private aid.
38000	- Daybeacon 3					SG on pile.	Private aid.
38005	- Daybeacon 5	27 36 00 N 97 15 18 W				SG on pile.	Private aid.
38010	- Daybeacon 7					SG on pile.	Private aid.
38015	- Daybeacon 8					TR on pile.	Private aid.
38020	- Daybeacon 9	27 36 00 N 97 15 12 W				SG on pile.	Private aid.
38025	- Daybeacon 10					TR on pile.	Private aid.
38030	- Daybeacon 11					SG on pile.	Private aid.
38035	- Daybeacon 13	27 36 06 N 97 15 12 W				SG on pile.	Private aid.
38040	- Daybeacon 14	27 36 00 N 97 15 12 W				TR on pile.	Private aid.
	Corpus Christi - Baffin Bay						
	Lights 50 feet outside channel limits.						
38045	- Buoy 55					Green can with yellow square.	
38050	- LIGHT 57		**Fl G** 6s	17	4	SG-SY on pile.	Ra ref.
38055	- Daybeacon 58					TR-TY on pile.	Ra ref.
38060	- Buoy 59					Green can with yellow square.	Ra ref.
38065	- Buoy 60					Red nun with yellow triangle.	
	Pita Island Channel						
38070	- Daybeacon 2	27 35 24 N 97 15 48 W				TR-I on pile.	Private aid.
38075	- Daybeacon 1					SW-I on pile.	Private aid.
38080	- Daybeacon 3					Square white daymarks with green numbers; on pile.	Private aid.
38085	- Daybeacon 4					Triangular red daymarks with white numbers; on pile.	Private aid.
38090	- Daybeacon 5					Square white daymarks with green numbers; on pile.	Private aid.
38095	- Daybeacon 6					Triangular red daymarks with white numbers; on pile.	Private aid.
38100	- Daybeacon 8					Triangular red daymarks with white numbers; on pile.	Private aid.
38105	- Daybeacon 10					Triangular red daymarks with white numbers; on pile.	Private aid.
38110	- Daybeacon 12					Triangular red daymarks with white numbers; on pile.	Private aid.
38115	- Daybeacon 14					Triangular red daymarks with white numbers; on pile.	Private aid.
38120	- Daybeacon 16					Triangular red daymarks with white numbers; on pile.	Private aid.

(1) No.	(2) Name and Location	(3) Position	(4) Characteristic	(5) Height	(6) Range	(7) Structure	(8) Remarks
	INTRACOASTAL WATERWAY (Texas) - Eighth District						
38125	- Daybeacon 18					Triangular red daymarks with white numbers; on pile.	Private aid.
38130	- Daybeacon 20					Triangular red daymarks with white numbers; on pile.	Private aid.
38135	- Daybeacon 22					Triangular red daymarks with white numbers; on pile.	Private aid.
38140	- Daybeacon 24					Triangular red daymarks with white numbers; on pile.	Private aid.
38145	- Daybeacon 26					Triangular red daymarks with white numbers; on pile.	Private aid.
38150	- Daybeacon 28					Triangular red daymarks with white numbers; on pile.	Private aid.
38155	- Daybeacon 30					Triangular red daymarks with white numbers; on pile.	Private aid.
38160	- Daybeacon 32					Triangular red daymarks with white numbers; on pile.	Private aid.
38165	- Daybeacon 34					Triangular red daymark with white numbers; on pile.	Private aid.
38170	- Daybeacon 36					Triangular red daymarks with white numbers; on pile.	Private aid.
38175	- Daybeacon 38					Triangular red daymarks with white numbers; on pile.	Private aid.
38180	- Daybeacon 39					Square white daymarks with green numbers; on pile.	Private aid.
38185	- Daybeacon 40					Triangular red daymarks with white numbers; on pile.	Private aid.
38190	- Daybeacon 41					Square white daymarks with green numbers; on pile.	Private aid.
38195	- Daybeacon 42					Triangular red daymarks with white numbers; on pile.	Private aid.
38200	- Daybeacon 43					Square white daymarks with green numbers; on pile.	Private aid.
38205	- Daybeacon 44					Triangular red daymarks with white numbers; on pile.	Private aid.
38210	- Daybeacon 45					Square white daymarks with green numbers; on pile.	Private aid.
38215	- Daybeacon 46					Triangular red daymarks with white numbers; on pile.	Private aid.
38220	- Daybeacon 47					Square white daymarks with green numbers; on pile.	Private aid.
38225	- Daybeacon 48					Triangular red daymarks with white numbers; on pile.	Private aid.
38230	- Daybeacon 49					Square white daymarks with green numbers; on pile.	Private aid.
38235	- Daybeacon 50					Triangular red daymarks with white numbers; on pile.	Private aid.
38240	- Daybeacon 52					Triangular red daymarks with white numbers; on pile.	Private aid.
38245	- Daybeacon 54					Triangular red daymarks with white numbers; on pile.	Private aid.

(1) No.	(2) Name and Location	(3) Position	(4) Characteristic	(5) Height	(6) Range	(7) Structure	(8) Remarks
	INTRACOASTAL WATERWAY (Texas) - Eighth District						
38250	- Daybeacon 56					Triangular red daymarks with white numbers; on pile.	Private aid.
38255	- Daybeacon 58					Triangular red daymarks with white numbers; on pile.	Private aid.
38260	- Daybeacon 60					Triangular red daymarks with white numbers; on pile.	Private aid.
38265	- Daybeacon 61					Square white daymarks with green numbers; on pile.	Private aid.
38270	- Daybeacon 62					Triangular red daymarks with white numbers; on pile.	Private aid.
38275	- Daybeacon 63					Square white daymarks with green numbers; on pile.	Private aid.
38280	- Daybeacon 64					Triangular red daymarks with white numbers; on pile.	Private aid.
38285	- Daybeacon 65					Square white daymarks with green numbers; on pile.	Private aid.
	Corpus Christi - Baffin Bay						
	Lights 50 feet outside channel limit.						
38290	- Buoy 61					Green can with yellow square.	
38295	- Buoy 63					Green can with yellow square.	
38300	- LIGHT 65		**Fl G** 4s	17	4	SG-SY on pile.	Ra ref.
38305	- Buoy 66					Red nun with yellow triangle.	
38310	- Buoy 67					Green can with yellow square.	Ra ref.
38315	- Buoy 69					Green can with yellow square.	
38320	- Buoy 71					Green can with yellow square.	Ra ref.
38325	- LIGHT 73		**Fl G** 4s	17	4	SG-SY on pile.	Ra ref.
38330	- Daybeacon 74					TR-TY on pile.	Ra ref.
38335	- Buoy 75					Green can with yellow square.	
38340	- Buoy 77					Green can with yellow square.	
38345	- Buoy 79					Green can with yellow square.	Ra ref.
38350	- LIGHT 81		**Fl G** 4s	17	4	SG-SY on pile.	Ra ref.
38355	- Buoy 82					Red nun with yellow triangle.	
38360	- Buoy 83					Green can with yellow square.	
38365	- Buoy 85					Green can with yellow square.	Ra ref.
38370	- Buoy 87					Green can with yellow square.	
38375	- LIGHT 89		**Fl G** 4s	17	4	SG-SY on pile.	Ra ref.
38380	- Daybeacon 90					TR-TY on pile.	Ra ref.
38385	- Buoy 91					Green can with yellow square.	Ra ref.
38390	- Buoy 93					Green can with yellow square.	
38395	- Buoy 95					Green can with yellow square.	Ra ref.
38400	- LIGHT 97		**Fl G** 4s	17	4	SG-SY on pile.	Ra ref.

(1) No.	(2) Name and Location	(3) Position	(4) Characteristic	(5) Height	(6) Range	(7) Structure	(8) Remarks
			INTRACOASTAL WATERWAY (Texas) - Eighth District				
38405	- Buoy 98					Red nun with yellow triangle.	
38410	- Buoy 99					Green can with yellow square.	
38415	- Buoy 101					Green can with yellow square.	Ra ref.
38420	- Buoy 103					Green can with yellow square.	
38425	- LIGHT 105		**Fl G** 4s	17	4	SG-SY on pile.	Ra ref.
38430	- Daybeacon 106					TR-TY on pile.	Ra ref.
38435	- Buoy 107					Green can with yellow square.	
38440	- Buoy 109					Green can with yellow square.	
38445	- Buoy 111					Green can with yellow square.	
38450	- LIGHT 113		**Fl G** 4s	17	4	SG-SY on pile.	Ra ref.
38455	- Buoy 114					Red nun with yellow triangle.	
38460	- Buoy 115					Green can with yellow square.	Ra ref.
38465	- Buoy 117					Green can with yellow band.	
38470	- Buoy 119					Green can with yellow square.	Ra ref.
	Padre Island National Seashore						
38475	- Daybeacon 1			12		SG on pile.	Private aid.
38480	- Daybeacon 2			12		TR on pile.	Private aid.
38485	- Daybeacon 4			12		TR on pile.	Private aid.
38490	- Daybeacon 5			12		SG on pile.	Private aid.
38495	- Daybeacon 6					TR on pile.	Private aid.
38500	- Daybeacon 7			12		SG on pile.	Private aid.
38505	- Daybeacon 8			12		TR on pile.	Private aid.
	Corpus Christi - Baffin Bay						
	Lights 50 feet outside channel limit.						
38510	- LIGHT 121		**Fl G** 4s	17	4	SG-SY on pile.	Ra ref.
38515	- Daybeacon 122					TR-TY on pile.	Ra ref.
38520	- Buoy 123					Green can with yellow square.	Ra ref.
38525	- Buoy 125	27 27 53 N 97 19 43 W				Green can with yellow square.	
38530	- Buoy 127					Green can with yellow square.	Ra ref.
38535	- LIGHT 129	27 27 27 N 97 19 56 W	**Fl G** 4s	17	4	SG-SY on pile.	Ra ref.
38540	- Buoy 130					Red nun with yellow triangle.	
38545	- Buoy 131					Green can with yellow square.	
38550	- Buoy 133					Green can with yellow square.	
38555	- Buoy 135					Green can with yellow square.	
38560	- LIGHT 137	27 26 39 N 97 20 22 W	**Fl G** 4s	17	4	SG-SY on pile.	Ra ref.

(1) No.	(2) Name and Location	(3) Position	(4) Characteristic	(5) Height	(6) Range	(7) Structure	(8) Remarks
			INTRACOASTAL WATERWAY (Texas) - Eighth District				
38565	- Daybeacon 138					TR-TY on pile.	Ra ref.
38570	- Buoy 139					Green can with yellow square.	
38575	- Buoy 141					Green can with yellow square.	
38580	- Buoy 143	27 25 56 N 97 20 45 W				Green can with yellow square.	
38585	- LIGHT 145	27 25 45 N 97 20 50 W	**Fl G** 6s	17	4	SG-SY on pile.	Ra ref.
38590	- Buoy 146					Red nun with yellow triange.	
38595	- Buoy 147					Green can with yellow square.	Ra ref.
38600	- Buoy 149					Green can with yellow square.	
38605	- Buoy 151					Green can with yellow square.	
38610	- LIGHT 153		**Fl G** 4s	17	4	SG-SY on pile.	Ra ref.
38615	- Daybeacon 154					TR-TY on pile.	Ra ref.
38620	- Buoy 155	27 24 36 N 97 21 27 W				Green can with yellow square.	Ra ref.
38625	- Buoy 157					Green can with yellow square.	
38630	- Buoy 159					Green can with yellow square.	
38635	- LIGHT 161	27 23 51 N 97 21 50 W	**Fl G** 2.5s	17	3	SG-SY on pile.	Ra ref.
38640	- Buoy 162					Red nun with yellow triangle.	Ra ref.
38645	- Buoy 163					Green can with yellow square.	Ra ref.
38650	- Buoy 165					Green can with yellow square.	
38655	- Buoy 167					Green can with yellow square.	
38660	- LIGHT 169		**Q G**	17	3	SG-SY on pile.	Ra ref.
38665	- Daybeacon 170					TR-TY on pile.	Ra ref.
38670	- Buoy 171					Green can with yellow square.	
38675	- Buoy 173	27 22 38 N 97 22 27 W				Green can with yellow square.	
38680	- Buoy 175					Green can with yellow square.	
38685	- LIGHT 177		**Fl G** 2.5s	17	3	SG-SY on pile.	Ra ref.
38690	- Buoy 178					Red nun with yellow triangle.	
38695	- Buoy 179					Green can with yellow square.	
38700	- Buoy 181					Green can with yellow square.	
38705	- Buoy 183					Green can with yellow square.	Ra ref.
38710	- LIGHT 185		**Fl G** 4s	17	4	SG-SY on pile.	Ra ref.
38715	- Daybeacon 186					TR-TY on pile.	Ra ref.
38720	- Buoy 187					Green can with yellow square.	
38725	- Buoy 189					Green can with yellow square.	

(1) No.	(2) Name and Location	(3) Position	(4) Characteristic	(5) Height	(6) Range	(7) Structure	(8) Remarks
			INTRACOASTAL WATERWAY (Texas) - Eighth District				
38730	- Buoy 191	27 20 37 N 97 23 20 W				Green can with yellow square.	Ra ref.
38735	- LIGHT 193		**Fl G** 4s	17	4	SG-SY on pile.	Ra ref.
38740	- Daybeacon 194					TR-TY on pile.	Ra ref.
38745	- Buoy 195					Green can with yellow square.	
38750	- Buoy 196					Red nun with yellow triangle.	
38755	- Buoy 197					Green can with yellow square.	
38760	- Buoy 199					Green can with yellow square.	
38765	- LIGHT 201	27 19 23 N 97 23 51 W	**Fl G** 2.5s	17	3	SG-SY on pile.	Ra ref.
38770	- Daybeacon 202					TR-TY on pile.	Ra ref.
38775	- Buoy 203					Green can with yellow square.	
38780	- Buoy 205					Green can with yellow square.	
38785	- Buoy 206					Red nun with yellow triangle.	
38790	- Buoy 204					Red nun with yellow triangle.	Ra ref.
38795	- LIGHT 207	27 18 41 N 97 24 09 W	**Q G**	17	3	SG-SY on pile.	Ra ref.
38800	- Buoy 209					Green can with yellow square.	
38805	- Buoy 210					Red nun with yellow triangle.	
38810	- Buoy 211					Green can with yellow square.	
38815	- Buoy 212					Red nun with yellow square.	
38820	- Buoy 213					Green can with yellow square.	
38825	- LIGHT 215		**Fl G** 2.5s	17	3	SG-SY on pile.	Ra ref.
38830	- Buoy 216					Red nun with yellow triangle.	
38835	- Buoy 217					Green can with yellow square.	Ra ref.
38840	- Buoy 219					Green can with yellow square.	
38845	- Buoy 221					Green can with yellow square.	
38850	- LIGHT 223	27 16 45 N 97 24 35 W	**Fl G** 4s	17	4	SG-SY on pile.	Ra ref.
	Baffin Bay						
38855	- Junction Buoy	27 16 29 N 97 24 42 W				Red nun with green bands and yellow triangle.	
38860	- Daybeacon 2	27 16 40 N 97 24 46 W				TR on pile.	
38865	- Daybeacon 4					TR on pile.	
38870	- Daybeacon 5					SG on pile.	
38875	- Daybeacon 6					TR on pile.	
38880	- Daybeacon 8					TR on pile.	
38885	- Daybeacon 9					SG on pile.	

(1) No.	(2) Name and Location	(3) Position	(4) Characteristic	(5) Height	(6) Range	(7) Structure	(8) Remarks
	INTRACOASTAL WATERWAY (Texas) - Eighth District						
38890	- Daybeacon 10					TR on pile.	
38895	- Daybeacon 10A					TR on pile.	
38900	- Daybeacon 12					TR on pile.	
38905	- Daybeacon 11					SG on pile.	
38910	- Daybeacon 14					TR on pile.	
38915	- Daybeacon 16					TR on pile.	
38920	- Daybeacon 18					TR on pile.	
38925	- Daybeacon 20					TR on pile.	
38930	- Daybeacon 22					TR on pile.	
38935	- Daybeacon 24					TR on pile.	
38940	- Daybeacon 26					TR on pile.	
38945	- Daybeacon 28					TR on pile.	
38950	- Daybeacon 30					TR on pile.	
38955	- Daybeacon 32					TR on pile.	
38960	- Daybeacon 34					TR on pile.	
38965	- Daybeacon 36					TR on pile.	
38970	- Daybeacon 38					TR on pile.	
38975	- Daybeacon 40					TR on pile.	
	Corpus Christi - Port Isabel						
	Baffin Bay - Land Cut						
	Lights 50 feet outside channel limit, unless otherwise noted.						
38980	- Buoy 1					Green can with yellow square.	
38985	- Buoy 3					Green can with yellow square.	
38990	- Buoy 5					Green can with yellow square.	
38995	- Buoy 7					Green can with yellow square.	
39000	- Buoy 9					Green can with yellow square.	
39005	- LIGHT 11 60 feet outside channel limit.	27 15 29 N 97 24 51 W	**Fl G** 6s	17	4	SG-SY on pile.	
39010	- Daybeacon 12					TR-TY on pile.	Ra ref.
39015	- Buoy 13					Green can with yellow square.	
39020	- Buoy 15					Green can with yellow square.	
39025	- Buoy 17					Green can with yellow square.	
39030	- LIGHT 19		**Fl G** 4s	17	4	SG-SY on pile.	
39035	- Daybeacon 20					TR-TY on pile.	
39040	- Buoy 21					Green can with yellow square.	
39045	- Buoy 23					Green can with yellow square.	
39050	- Buoy 25					Green can with yellow square.	

(1) No.	(2) Name and Location	(3) Position	(4) Characteristic	(5) Height	(6) Range	(7) Structure	(8) Remarks
			INTRACOASTAL WATERWAY (Texas) - Eighth District				
39055	- LIGHT 27 60 feet outside channel limit.		**Fl G** 4s	17	4	SG-SY on pile.	
39060	- Daybeacon 28					TR-TY on pile.	
39065	- Buoy 29					Green can with yellow square.	
39070	- Buoy 31					Green can with yellow square.	
39075	- Buoy 33					Green can with yellow square.	
39080	- LIGHT 35		**Fl G** 4s	17	4	SG-SY on pile.	
39085	- Daybeacon 36					TR-TY on pile.	Ra ref.
39090	- Buoy 37					Green can with yellow square.	
39095	- Buoy 39					Green can with yellow square.	
39100	- Buoy 41					Green can with yellow square.	
39105	- LIGHT 43		**Fl G** 6s	17	4	SG-SY on pile.	
39110	- Daybeacon 44					TR-TY on pile.	
39115	- Buoy 45					Green can with yellow square.	
39120	- Buoy 47					Green can with yellow square.	
39125	- Buoy 49					Green can with yellow square.	
39130	- LIGHT 51		**Fl G** 4s	17	4	SG-SY on pile.	Ra ref.
39135	- Daybeacon 52					TR-TY on pile.	

(1) No.	(2) Name and Location	(3) Position	(4) Characteristic	(5) Height	(6) Range	(7) Structure	(8) Remarks
	INTRACOASTAL WATERWAY (Texas) - Eighth District						
	LAGUNA MADRE (Chart 11306)						
	Corpus Christi - Port Isabel						
	Baffin Bay - Land Cut						
	Lights 50 feet outside channel limit, unless otherwise noted.						
39140	- Buoy 53					Green can with yellow square.	
39145	- Buoy 55					Green can with yellow square.	
39150	- Buoy 57					Green can with yellow square.	
39155	- LIGHT 59		**Fl G** 2.5s	17	3	SG-SY on pile.	Ra ref.
39160	- Daybeacon 60					TR-TY on pile.	
39165	- Buoy 61					Green can with yellow square.	
39170	- Buoy 63					Green can with yellow square.	
39175	- Buoy 65					Green can with yellow square.	
39180	- LIGHT 67		**Q G**	17	3	SG-SY on pile.	Ra ref.
39185	- Daybeacon 68					TR-TY on pile.	
39190	- Buoy 69					Green can with yellow square.	
39195	- Buoy 71					Green can with yellow square.	
39200	- Buoy 73					Green can with yellow square.	
39205	- Buoy 75					Green can with yellow square.	
39210	- LIGHT 76	27 07 24 N 97 26 30 W	**Fl R** 2.5s	17	3	TR-TY on pile.	Ra ref.
	Land Cut						
39215	- LIGHT 1		**Fl G** 4s	17	4	SG-SY on pile.	Ra ref.
39220	- LIGHT 2 50 feet outside channel limit.		**Fl R** 6s	17	4	TR-TY on pile.	Ra ref.
39225	- Daybeacon 3 80 feet outside channel limit.					SG-SY on pile.	
39230	- Daybeacon 4 50 feet outside channel limit.					TR-TY on pile.	
39235	- LIGHT 5		**Fl G** 2.5s	17	3	SG-SY on pile.	Ra ref.
39240	- Daybeacon 6					TR-TY on pile.	Ra ref.
39245	- LIGHT 7		**Fl G** 6s	17	4	SG-SY on pile.	Ra ref.
39250	- Daybeacon 8					TR-TY on pile.	
39255	- Daybeacon 9					SG-SY on pile.	Ra ref.

(1) No.	(2) Name and Location	(3) Position	(4) Characteristic	(5) Height	(6) Range	(7) Structure	(8) Remarks
			INTRACOASTAL WATERWAY (Texas) - Eighth District				
39260	- LIGHT 10		**Fl R** 2.5s	17	3	TR-TY on pile.	Ra ref.
39265	- Daybeacon 11					SG-SY on pile.	Ra ref.
39270	- LIGHT 12		**Fl R** 4s	17	3	TR-TY on pile.	Ra ref.
39275	- Daybeacon 13					SG-SY on pile.	
39280	- LIGHT 14		**Fl R** 2.5s	17	3	TR-TY on pile.	Ra ref.
39285	- Daybeacon 15					SG-SY on pile.	
39290	- Daybeacon 16					TR-TY on pile.	Ra ref.
39295	- LIGHT 17		**Fl G** 4s	17	4	SG-SY on pile.	Ra ref.
39300	- Daybeacon 18					TR-TY on pile.	Ra ref.
39305	- LIGHT 19		**Fl G** 6s	17	4	SG-SY on pile.	Ra ref.
39310	- LIGHT 20	26 50 12 N 97 28 05 W	**Fl R** 6s	17	4	TR-TY on pile.	Ra ref.
39315	- LIGHT 21	26 49 27 N 97 28 07 W	**Fl G** 4s	17	4	SG-SY on pile.	
39320	- LIGHT 22 80 feet outside channel limit.		**Fl R** 2.5s	17	3	TR-TY on pile.	Higher intensity beam up and down channel.
	Land Cut - Arroyo Colorado						
39325	- Buoy 23					Green can with yellow square.	
39330	- Buoy 23A					Green can with yellow square.	
39335	- LIGHT 25	26 48 06 N 97 28 15 W	**Q G**	17	3	SG-SY on pile.	Higher intensity beam up and down channel. Ra ref.
39338	- Daybeacon 26					TR-TY on pile.	
39340	- Buoy 27					Green can with yellow square.	
39345	- Buoy 29					Green can with yellow square.	
39350	- Buoy 31					Green can with yellow square.	
39355	- Buoy 33	26 47 18 N 97 28 06 W				Green can with yellow square.	
39360	- LIGHT 35		**Fl G** 4s	17	4	SG-SY on pile.	Ra ref.
39362	- Daybeacon 36					TR-TY on pile.	
39365	- Buoy 39					Green can with yellow square.	
39370	- Buoy 41					Green can with yellow square.	
39375	- Buoy 43					Green can with yellow square.	
39380	- Buoy 45					Green can with yellow square.	
39385	LAND CUT-ARROYO COLORADO LIGHT 44	26 46 14 N 97 27 53 W	**Fl R** 4s	17	4	TR-TY on pile.	
39390	- Buoy 47					Green can with yellow square.	
39395	- Buoy 49					Green can with yellow square.	
39400	- Buoy 51					Green can with yellow square.	

(1) No.	(2) Name and Location	(3) Position	(4) Characteristic	(5) Height	(6) Range	(7) Structure	(8) Remarks
	INTRACOASTAL WATERWAY (Texas) - Eighth District						
39403	- Land Cut-Arroyo Colorado Daybeacon 50	26 45 21 N 97 27 41 W				TR-TY on pile.	
39405	- Buoy 53					Green can with yellow square.	
39410	- Buoy 55					Green can with yellow square.	
39415	- Buoy 57					Green can with yellow square.	
39420	- LIGHT 59 55 feet outside channel limit.	26 44 30 N 97 27 25 W	**Fl G** 4s	17	4	SG-SY on pile.	
39425	- Daybeacon 60					TR-TY on pile.	Ra ref.
39430	- Buoy 61					Green can with yellow square.	
39435	- Buoy 63					Green can with yellow square.	
39440	- Daybeacon 64					TR-TY on pile.	Ra ref.
39445	- Buoy 65					Green can with yellow square.	
39450	- Buoy 67					Green can with yellow square.	
39455	- Buoy 69					Green can with yellow square.	
39460	- LIGHT 70	26 42 38 N 97 27 04 W	**Q R**	17	4	TR-TY on pile.	Higher intensity beam up and down channel.
39465	- Buoy 71					Green can with yellow square.	
39470	- Buoy 73					Green can with yellow square.	
39475	- Buoy 75					Green can with yellow square.	
39480	- Daybeacon 76					TR-TY on pile.	Ra ref.
39485	- Buoy 77					Green can with yellow square.	
39490	- Buoy 79					Green can with yellow square.	
39495	- Buoy 81					Green can with yellow square.	
39500	- LIGHT 83 45 feet outside channel limit.	26 41 10 N 97 26 28 W	**Fl G** 4s	17	4	SG-SY on pile.	
39505	- Land Cut-Arroyo Colorado Daybeacon 82	26 41 15 N 97 26 33 W				TR-TY on pile.	Ra ref.
39510	- Buoy 85					Green can with yellow square.	
39515	- Buoy 87					Green can with yellow square.	
39520	- Buoy 89					Green can with yellow square.	
39525	- Land Cut-Arroyo Colorado Daybeacon 88	26 40 33 N 97 26 18 W				TR-TY on pile.	Ra ref.
39530	- Buoy 91					Green can with yellow square.	
39535	- Buoy 93	26 40 00 N 97 26 06 W				Green can with yellow square.	
39540	- Buoy 95					Green can with yellow square.	
39545	- Buoy 97					Green can with yellow square.	
39550	- LAND CUT-ARROYO COLORADO LIGHT 94	26 39 51 N 97 26 03 W	**Fl R** 4s	17	4	TR-TY on pile.	Ra ref.
39555	- Buoy 99					Green can with yellow square.	

(1) No.	(2) Name and Location	(3) Position	(4) Characteristic	(5) Height	(6) Range	(7) Structure	(8) Remarks
	INTRACOASTAL WATERWAY (Texas) - Eighth District						
39560	- Buoy 101					Green can with yellow square.	
39565	- Land Cut-Arroyo Colorado Daybeacon 100	26 39 09 N 97 25 48 W				TR-TY on pile.	Ra ref.
39570	- Buoy 103					Green can with yellow square.	
39575	- Buoy 105					Green can with yellow square.	
39580	- LIGHT 107	26 38 11 N 97 25 25 W	**Fl G** 4s	17	4	SG-SY on pile.	Ra ref.
39585	- Land Cut-Arroyo Colorado Daybeacon 104	26 38 27 N 97 25 34 W				TR-TY on pile.	Ra ref.
39590	- Buoy 109					Green can with yellow square.	
39595	- Buoy 111					Green can with yellow square.	
39600	- Land Cut-Arroyo Colorado Daybeacon 110	26 37 46 N 97 25 19 W				TR-TY on pile.	Ra ref.
39605	- Buoy 113	26 37 18 N 97 27 06 W				Green can with yellow square.	
39610	- Buoy 115					Green can with yellow square.	
39615	- Buoy 117					Green can with yellow square.	
39620	- LIGHT 114 70 feet outside channel limit.	26 37 04 N 97 25 04 W	**Fl R** 4s	17	4	TR-TY on pile.	
39625	- Buoy 119					Green can with yellow square.	
39630	- Buoy 121					Green can with yellow square.	
39635	- Land Cut-Arroyo Colorado Daybeacon 120	26 36 22 N 97 24 49 W				TR-TY on pile.	Ra ref.
39640	- Buoy 123					Green can with yellow square.	
39645	- Buoy 125	26 35 48 N 97 24 36 W				Green can with yellow square.	
39650	- LIGHT 127		**Q G**	17	4	SG on pile.	Ra ref.
39655	- Daybeacon 128					TR-TY on pile.	Ra ref.
39660	- Buoy 129					Green can with yellow square.	
39665	- Buoy 131					Green can with yellow square.	
39670	- Buoy 133					Green can with yellow square.	
39675	- Daybeacon 134					TR-TY on pile.	Ra ref.
39680	- Buoy 135					Green can with yellow square.	
39685	- Buoy 137					Green can with yellow square.	
39690	- Buoy 139					Green can with yellow square.	
39695	- Buoy 141					Green can with yellow square.	
39700	- Daybeacon 140 60 feet outside channel limit.	26 34 01 N 97 24 27 W				TR-TY on dolphin.	Ra ref.
39705 28095	PORT MANSFIELD CHANNEL JUNCTION LIGHT PM	25 33 30 N 97 24 24 W	**Fl (2+1) R** 6s	17	4	JR-TY on pile.	Ra ref.

(1) No.	(2) Name and Location	(3) Position	(4) Characteristic	(5) Height	(6) Range	(7) Structure	(8) Remarks
	INTRACOASTAL WATERWAY (Texas) - Eighth District						
39710 28090	Port Mansfield Channel Daybeacon 27					SG-SY on pile.	
39715	- Daybeacon 143					SG-SY on pile.	
39720	- Land Cut-Arroyo Colorado Daybeacon 142	26 33 18 N 97 24 24 W				TR-TY on dolphin.	Ra ref.
39725	- Buoy 145					Green can with yellow square.	
39730	- Buoy 147					Green can with yellow square.	
39735	- LIGHT 149		**Q G**	17	4	SG-SY on dolphin.	Higher intensity beam up and down channel. Ra ref.
39740	- Daybeacon 150					TR-TY on pile.	Ra ref.
39745	- Buoy 151					Green can with yellow square.	
39750	- Buoy 153					Green can with yellow square.	
39755	- Daybeacon 155					SG-SY on pile.	Ra ref.
39758	- Daybeacon 156	26 31 30 N 97 23 54 W				TR-TY on pile.	
39760	- Buoy 157					Green can with yellow square.	
39765	- Buoy 157A					Green can with yellow square.	
39770	- Daybeacon 159					SG-SY on pile.	Ra ref.
39775	- LIGHT 160		**Fl R** 4s	17	4	TR-TY on pile.	
39780	- Buoy 161					Green can with yellow square.	Ra ref.
39785	- Buoy 161A					Green can with yellow square.	
39790	- Buoy 163					Green can with yellow square.	
39795	- Daybeacon 165					SG-SY on pile.	Ra ref.
39798	- Land Cut-Arroyo Colorado Daybeacon 164	26 30 05 N 97 23 19 W				TR-TY on pile.	Ra ref.
39800	- Buoy 167					Green can with yellow square.	
39805	- Buoy 169					Green can with yellow square.	
	LAGUNA MADRE (Chart 11303)						
	Land Cut - Arroyo Colorado						
39810	- LIGHT 171		**Fl G** 4s	17	4	SG-SY on pile.	Ra ref.
39813	- Daybeacon 172	26 29 18 N 97 23 00 W				TR-TY on pile.	
39815	- Buoy 173					Green can with yellow square.	
39820	- Buoy 173A					Green can with yellow square.	
39825	- Daybeacon 175					SG-SY on pile.	
39827	- Land Cut-Arroyo Colorado Daybeacon 174	26 28 36 N 97 22 39 W				TR on pile.	
39830	- Buoy 177					Green can with yellow square.	
39835	- Buoy 177A					Green can with yellow square.	
39840	- Daybeacon 179					SG-SY on pile.	Ra ref.

(1) No.	(2) Name and Location	(3) Position	(4) Characteristic	(5) Height	(6) Range	(7) Structure	(8) Remarks
			INTRACOASTAL WATERWAY (Texas) - Eighth District				
39845	- LIGHT 180		**Fl R** 4s	17	3	TR-TY on pile.	Ra ref.
39850	- Buoy 181	26 27 24 N 97 22 06 W				Green can with yellow square.	
39855	- Buoy 181A					Green can with yellow square.	
39860	- Daybeacon 183					SG-SY on pile.	Ra ref.
39862	- Land Cut-Arroyo Colorado Daybeacon 182	26 27 11 N 97 22 00 W				TR on pile.	
39865	- Buoy 185					Green can with yellow square.	
39875	- LIGHT 187		**Fl G** 4s	17	4	SG-SY on pile.	
39877	- Land Cut-Arroyo Colorado Daybeacon 186	26 26 27 N 97 21 41 W				TR on pile.	
39880	- Buoy 189					Green can with yellow square.	
39885	- Buoy 189A					Green can with yellow square.	
39890	- Daybeacon 191					SG-SY on pile.	
39892	- Land Cut-Arroyo Colorado Daybeacon 190	26 25 44 N 97 21 21 W				TR on pile.	
39895	- Buoy 193					Green can with yellow square.	
39900	- Buoy 193A					Green can with yellow square.	
39905	- Daybeacon 195					SG-SY on pile.	Ra ref.
39910	- LIGHT 196	26 24 52 N 97 20 59 W	**Fl R** 4s	17	4	TR-TY on pile.	
39915	- Buoy 197					Green can with yellow square.	
39920	- Buoy 197A					Green can with yellow square.	
39925	- Daybeacon 199					SG-SY on pile.	
39927	- Land Cut-Arroyo Colorado Daybeacon 198	26 24 16 N 97 20 42 W				TR on pile.	
39930	- Buoy 201					Green can with yellow square.	
39935	- Buoy 201A					Green can with yellow square.	
39940	- LIGHT 203		**Fl G** 4s	17	4	SG-SY on pile.	Ra ref.
39942	- Land Cut-Arroyo Colorado Daybeacon 202	26 23 33 N 97 20 23 W				TR on pile.	
39945	- Buoy 205					Green can with yellow square.	
39950	- Buoy 205A					Green can with yellow square.	
39955	- Daybeacon 207					SG-SY on pile.	Ra ref.
39957	- Daybeacon 208	26 22 48 N 97 20 00 W				TR on pile.	
39960	- Buoy 209					Green can with yellow square.	
39965	- Buoy 211					Green can with yellow square.	
39970	- LIGHT 212		**Q R**	17	4	TR-TY on pile.	
	Arroyo Colorado Cutoff Channel						
39975	- North Entrance Buoy 2N					Red nun.	

(1) No.	(2) Name and Location	(3) Position	(4) Characteristic	(5) Height	(6) Range	(7) Structure	(8) Remarks
			INTRACOASTAL WATERWAY (Texas) - Eighth District				
39980	- Junction Buoy N					Red nun with green bands and yellow triangle.	
39985	- North Entrance Buoy 3N					Green can.	
39990	- North Entrance Buoy 4N					Red nun.	
40000	- South Entrance Buoy 2S					Red nun with yellow triangle.	
40005	- South Entrance Buoy 1S	26 21 32 N 97 19 31 W				Green can.	
40010	- South Entrance Buoy 4S					Red nun.	
40015	- South Entrance Buoy 3S	26 21 12 N 97 19 36 W				Green can.	
40020	- Junction Buoy A					Green can with red bands.	
40022	- Buoy 4					Red nun.	
40025	- Buoy 5	26 21 36 N 97 20 00 W				Green can.	
40030	- Buoy 6					Red nun.	
40035	- Buoy 7	26 21 30 N 97 20 24 W				Green can.	
40040	- Buoy 8					Red nun.	
40045	- Daybeacon 10	26 20 42 N 97 24 24 W				TR on pile.	Ra ref.
40050	- Daybeacon 11					SG on pile.	Ra ref.
40060	- Daybeacon 12					TR on pile.	Ra ref.
40065	- Daybeacon 13					SG on pile.	Ra ref.
40070	- Buoy 14	26 19 37 N 97 27 21 W				Red nun.	
40075	- Daybeacon 14A					TR on pile.	Ra ref.
40080	- Daybeacon 15					SG on pile.	Ra ref.
40082	- Daybeacon 16					TR on pile.	Ra ref.
40085	- Daybeacon 17					SG on pile.	Ra ref.
40087	- Daybeacon 18					TR on pile.	Ra ref.
40090	- Daybeacon 19					SG on pile.	Ra ref.
40095	- Daybeacon 20					TR on pile.	Ra ref.
40097	- Daybeacon 21					SG on pile.	Ra ref.
40100	- Daybeacon 22					TR on pile.	Ra ref.
40102	- Daybeacon 23					SG on pile.	Ra ref.
40105	- Daybeacon 24					TR on pile.	Ra ref.
40107	- Daybeacon 25					SG on pile.	Ra ref.
40110	- Daybeacon 26					TR on pile.	Ra ref.
40112	- Daybeacon 27					SG on pile.	Ra ref.
40115	- Daybeacon 28					TR on pile.	Ra ref.

(1) No.	(2) Name and Location	(3) Position	(4) Characteristic	(5) Height	(6) Range	(7) Structure	(8) Remarks
40117	- Daybeacon 29					SG on pile.	Ra ref.
	LAGUNA MADRE (Chart 11303)						
40120	Land Cut-Arroyo Colorado Buoy 213					Green can with yellow square.	
	Corpus Christi - Port Isabel						
	Harlingen - Port Isabel						
	Lights and daybeacons 50 feet outside channel limit, unless otherwise noted.						
40125	- Buoy 1					Green can with yellow square.	
40130	- Buoy 3					Green can with yellow square.	
40135	- LIGHT 4	26 21 18 N 97 19 24 W	**Q R**	17	3	TR-TY on pile.	
40140	- Buoy 5					Green can with yellow square.	
40145	- Buoy 7					Green can with yellow square.	
40150	- LIGHT 9	26 20 36 N 97 19 00 W	**Fl G** 2.5s	17	3	SG-SY on pile.	
40152	- Daybeacon 10 90 feet outside channel limit.					TR-TY on pile.	Ra ref.
40155	- Buoy 11					Green can with yellow square.	
40160	- Buoy 13					Green can with yellow square.	
40165	- Buoy 15					Green can with yellow square.	
40170	- LIGHT 17	26 19 40 N 97 18 35 W	**Fl G** 4s	17	4	SG-SY on pile.	
40172	- Daybeacon 18 90 feet outside channel limit.					TR-TY on pile.	Ra ref.
40175	- Buoy 19					Green can with yellow square.	
40180	- Buoy 21					Green can with yellow square.	
40185	- Buoy 23					Green can with yellow square.	Ra ref.
40190	- LIGHT 25	26 18 46 N 97 18 10 W	**Fl G** 4s	17	4	SG-I on pile.	
40192	- Daybeacon 26 90 feet outside channel limit.					TR-TY on pile.	Ra ref.
40195	- Buoy 27					Green can with yellow square.	
40200	- Buoy 29					Green can with yellow square.	
40205	- Buoy 31					Green can with yellow square.	
40210	- LIGHT 33	26 17 50 N 97 17 46 W	**Fl G** 2.5s	17	3	SG-SY on pile.	Ra ref.
40212	- Daybeacon 34 90 feet outside channel limit.					TR-TY on pile.	Ra ref.
40215	- Buoy 35					Green can with yellow square.	
40220	- Buoy 37					Green can with yellow square.	

(1) No.	(2) Name and Location	(3) Position	(4) Characteristic	(5) Height	(6) Range	(7) Structure	(8) Remarks
	INTRACOASTAL WATERWAY (Texas) - Eighth District						
40225	- Buoy 39					Green can with yellow square.	
40230	- LIGHT 41	26 16 54 N 97 17 18 W	**Q G**	17	3	SG on pile.	
40232	- Daybeacon 42 90 feet outside channel limit.					TR-TY on pile.	Ra ref.
40235	- Buoy 43	26 16 42 N 97 17 18 W				Green can with yellow square.	
40240	- Buoy 45					Green can with yellow square.	
40245	- Buoy 47					Green can with yellow square.	
40250	- LIGHT 49		**Fl G** 2.5s	17	3	SG-SY on pile.	
40252	- Daybeacon 50 90 feet outside channel limit.					TR-TY on pile.	Ra ref.
40255	- Buoy 51					Green can with yellow square.	
40260	- Buoy 53					Green can with yellow square.	
40265	- Buoy 55					Green can with yellow square.	
40270	- LIGHT 57	26 15 01 N 97 16 39 W	**Fl G** 4s	17	4	SG-SY on pile.	Ra ref.
40272	- Daybeacon 58 90 feet outside channel limit.					TR-TY on pile.	Ra ref.
40275	- Buoy 59					Green can with yellow square.	
40280	- Buoy 61					Green can with yellow square.	
40285	- Buoy 63					Green can with yellow square.	
40290	- Buoy 65					Green can with yellow square.	
40295	- LIGHT 67	26 13 47 N 97 16 14 W	**Fl G** 6s	17	4	SG-SY on pile.	
40297	- Daybeacon 68 90 feet outside channel limit.					TR-TY on pile.	Ra ref.
40300	- Buoy 69					Green can with yellow square.	
40305	- Buoy 71					Green can with yellow square.	
40310	- Buoy 73					Green can with yellow square.	
40315	- LIGHT 75		**Fl G** 4s	17	4	SG-SY on dolphin.	Ra ref.
40317	- Daybeacon 76 90 feet outside channel limit.					TR-TY on pile.	Ra ref.
40320	- Buoy 77					Green can with yellow square.	
40325	- Buoy 79					Green can with yellow square.	
40330	- Buoy 81					Green can with yellow square.	
40335	- LIGHT 83		**Fl G** 2.5s	17	3	SG-SY on pile.	Ra ref.
40337	- Daybeacon 84 90 feet outside channel limit.					TR-TY on pile.	Ra ref.

(1) No.	(2) Name and Location	(3) Position	(4) Characteristic	(5) Height	(6) Range	(7) Structure	(8) Remarks
	STOVER POINT TO PORT BROWNSVILLE (Chart 11302)						
	Corpus Christi - Port Isabel						
	Harlingen - Port Isabel						
	Lights and daybeacons 50 feet outside channel limits, unless otherwise noted.						
40340	- Buoy 85					Green can with yellow square.	
40345	- Buoy 87					Green can with yellow square.	
40350	- Buoy 89					Green can with yellow square.	
40355	- LIGHT 91 60 feet outside channel limit.		**Q G**	17	3	SG-SY on pile.	
40357	- Daybeacon 92 90 feet outside channel limit.					TR-TY on pile.	Ra ref.
40360	- Buoy 93					Green can with yellow square.	
40365	- Buoy 95					Green can with yellow square.	
40370	- Buoy 97					Green can with yellow square.	
40375	- LIGHT 99		**Fl G** 2.5s	17	3	SG-SY on pile.	
40377	- Daybeacon 100 90 feet outside channel limit.					TR-TY on pile.	Ra ref.
40380	- Buoy 101					Green can with yellow square.	
40385	- Buoy 103					Green can with yellow square.	
40390	- Buoy 105					Green can with yellow square.	
40395	- LIGHT 107		**Fl G** 4s	17	4	SG-SY on dolphin.	Ra ref.
40397	- Daybeacon 108 90 feet outside channel limit.					TR-TY on pile.	Ra ref.
40400	- Buoy 109					Green can with yellow square.	
40405	- Buoy 111					Green can with yellow square.	
40410	- Buoy 113					Green can with yellow square.	
40415	- LIGHT 115		**Fl G** 6s	17	4	SG-SY on pile.	Ra ref.
40417	- Daybeacon 116 90 feet outside channel limit.					TR-TY on pile.	Ra ref.
40420	- Buoy 117	26 07 54 N 97 13 36 W				Green can with yellow square.	
40425	- Buoy 119					Green can with yellow square.	
40430	- Buoy 121					Green can with yellow square.	Ra ref.
40435	- LIGHT 123		**Fl G** 6s	17	4	SG-I on pile.	
40437	- Daybeacon 124 90 feet outside channel limit.					TR-TY on pile.	Ra ref.
40440	- Buoy 125	26 07 06 N 97 13 06 W				Green can with yellow square.	

(1) No.	(2) Name and Location	(3) Position	(4) Characteristic	(5) Height	(6) Range	(7) Structure	(8) Remarks
	INTRACOASTAL WATERWAY (Texas) - Eighth District						
40445	- Buoy 127					Green can with yellow square.	
40450	- Buoy 129					Green can with yellow square.	Ra ref.
40455	- LIGHT 131		**Fl G** 4s	17	4	SG-SY on pile.	Ra ref.
40457	- Daybeacon 132 90 feet outside channel limit.					TR-TY on pile.	Ra ref.
40460	PORT ISABEL LIGHT	26 04 36 N 97 12 24 W	**F W**	91		White conical tower.	Private aid.
40465	- Buoy 133					Green can with yellow square.	Ra ref.
40470	- Buoy 135					Green can with yellow square.	
40475	- Buoy 137					Green can with yellow square.	
40480	- LIGHT 139 90 feet outside channel limit.	26 05 30 N 97 12 12 W	**Fl G** 2.5s	17	3	SG-SY on dolphin.	Ra ref.
40482	- Daybeacon 140 90 feet outside channel limit.					TR-TY on pile.	Ra ref.
	Port Isabel Small Boat Harbor Channel						
40485	- Daybeacon 1					SG on pile.	Ra ref.
40490	- LIGHT 2	26 05 24 N 97 12 12 W	**Fl R** 2.5s	17	3	TR on dolphin.	
40495	- Daybeacon 4					TR on pile.	Ra ref.
40500	- Daybeacon 5					SG on pile.	Ra ref.
40505	- Daybeacon 6					TR on pile.	Ra ref.
40510	- Daybeacon 8					TR on pile.	Ra ref.
40515	- Daybeacon 9					SG on pile.	Ra ref.
40520	- LIGHT 10		**Q R**	17	3	TR on dolphin.	
40525	- Daybeacon 11					SG on pile.	Ra ref.
40530	- Daybeacon 13					SG on pile.	
40535	- Daybeacon 14					TR on pile.	Ra ref.
40540	Port Isabel Small Boat Harbor Daybeacon 15	26 04 48 N 97 13 12 W				SG on pile.	Ra ref.
40541	- Buoy 16					Red Nun.	
	Harlingen - Port Isabel						
40545	- Buoy 141					Green can with yellow square.	
40550	- Buoy 143					Green can with yellow square.	
	Queen Isabella Causeway						
40552	- NORTHEAST DANGER LIGHTS (4)	26 04 54 N 97 11 51 W	**Fl W** 2.5s	12		On pile structure.	Private aids.
40552.1	- NORTHWEST DANGER LIGHTS(5)	26 04 54 N 97 12 02 W	**Fl W** 2.5s	12		On pile structure.	Private aids.
40552.15	- SOUTHWEST DANGER LIGHTS (5)	26 04 52 N 97 12 01 W	**Fl W 2.5s**	9		On pile structure.	Private aids.

(1) No.	(2) Name and Location	(3) Position	(4) Characteristic	(5) Height	(6) Range	(7) Structure	(8) Remarks
	INTRACOASTAL WATERWAY (Texas) - Eighth District						
40552.19	QUEEN ISABELLA CAUSEWAY SOUTHWEST DANGER LIGHT J	26 04 54 N 97 12 02 W	**Fl W** 2.5s	9		On fender system.	Private aid.
40552.2	- SOUTHEAST DANGER LIGHTS (4)	26 04 57 N 97 11 50 W	**Fl W** 2.5s	12		On pile structure.	Private aids.
	Boardwalk Yacht Club						
40555	- Daybeacon 1	26 05 06 N 97 11 30 W				SG on pile.	Private aid.
40560	- Daybeacon 2					TR on pile.	Private aid.
40565	- Daybeacon 3					SG on pile.	Private aid.
40570	- Daybeacon 5					SG on pile.	Private aid.
40575	- Daybeacon 7					SG on pile.	Private aid.
40580	- Daybeacon 9					SG on pile.	Private aid.
40585	- Daybeacon 11					SG on pile.	Private aid.
40590	- Daybeacon 13					SG on pile.	Private aid.
40595	- Daybeacon 14					TR on pile.	Private aid.
40600	- Daybeacon 16					TR on pile.	Private aid.
40605	- Daybeacon 18					TR on pile.	Private aid.
40610	- Daybeacon 19					SG on pile.	Private aid.
40615	- Daybeacon 20					TR on pile.	Private aid.
40620	- Daybeacon 21					SG on pile.	Private aid.
40625	- Daybeacon 22					TR on pile.	Private aid.
40630	- Daybeacon 23					SG on pile.	Private aid.
40635	- Buoy 145	26 04 48 N 97 11 48 W				Green can with yellow square.	
40640	- Buoy 146					Red nun with yellow triangle.	
	Harlingen - Port Isabel						
	Lights and daybeacons 50 feet outside channel limit, unless otherwise noted.						
40645	- Buoy 147					Green can with yellow square.	
40650	- Buoy 149	26 04 30 N 97 11 48 W				Green can with yellow square.	
40655	- Daybeacon 150					TR-TY on pile.	Ra ref.
40660	- LIGHT 151 70 feet outside channel limit.		**Q G**	17	3	SG-SY on dolphin.	Ra ref.
40665	- Daybeacon 152					TR-TY on pile.	Ra ref.
40670	- Buoy 153					Green can with yellow square.	
40680	QUEEN ISABELLA FISHING PIER WEST LIGHTS (2)	26 04 30 N 97 10 48 W	**Q G**	25		On end of pier.	Private aids.
40685	- Daybeacon 154					TR-TY on pile.	Ra ref.
40690	- Daybeacon A					JR-I on pile.	

(1) No.	(2) Name and Location	(3) Position	(4) Characteristic	(5) Height	(6) Range	(7) Structure	(8) Remarks
	INTRACOASTAL WATERWAY (Texas) - Eighth District						
40695	- Daybeacon B					JR-I on pile.	Ra ref.
40700 28310	- LIGHT 156	26 03 36 N 97 12 36 W	**Q R**	17	3	TR-TY on dolphin.	Ra ref.
40705 28330	PORT ISABEL CHANNEL LIGHT 8		**Fl R** 2.5s	17	3	TR-SY on dolphin.	
40710 28325	PORT ISABEL CHANNEL LIGHT 7		**Fl G** 2.5s	17	3	SG-TY on dolphin.	
40715 28305	PORT ISABEL CUTOFF CHANNEL LIGHT 6	26 02 54 N 97 12 18 W	**Q R**	17	3	TR on dolphin.	
40720 28320	PORT ISABEL CUTOFF CHANNEL LIGHT 3		**Q G**	17	3	SG-TY on pile.	
40725 28300	PORT ISABEL CHANNEL LEADING LIGHT	26 02 51 N 97 12 26 W	**Iso W** 6s	17	6	NB on pile.	
40730 28315	PORT ISABEL CUTOFF CHANNEL LIGHT 1		**Fl G** 4s	17	4	SG-TY on dolphin.	Ra ref.
	Brownsville Channel						
40735 28345	- LIGHT 30		**Fl R** 4s	17	4	TR-TY on pile.	Ra ref.
40740 28350	- RANGE C FRONT LIGHT	26 02 16 N 97 12 43 W	**Q G** **Q G**	42 40	3	KRW-I on skeleton tower on piles.	Visible all around; higher intensity on range line.
40745 28355	- RANGE C REAR LIGHT 1,557 yards, 063° from front light.		**Iso G** 6s	65		KRW on skeleton tower on piles.	Visible 2° each side of rangeline.
40750 28360	- RANGE A FRONT LIGHT	26 01 51 N 97 13 32 W	**Q W** **Q W**	35 33	6	KRW-I on skeleton tower.	Visible all around; higher intensity on range line.
40755 28365	- RANGE A REAR LIGHT 1,600 yards, 236.3° from front light.		**Iso W** 6s	63		KRW on skeleton tower.	Visible 2° each side of rangeline.
40757 28367	BROWNSVILLE CHANNEL LIGHT 31	26 02 02 N 97 13 09 W	**Q G**	17	3	SG-SY on pile.	Ra ref.
40758 28368	BROWNSVILLE CHANNEL LIGHT 32	26 02 06 N 97 13 12 W	**Q R**	17	3	TR-TY on pile.	Ra ref.
40760 28370	BROWNSVILLE CHANNEL LIGHT 34	26 01 54 N 97 13 38 W	**Fl R** 2.5s	17	3	TR-TY on pile.	Ra ref.
40765 28375	BROWNSVILLE CHANNEL LIGHT 35	26 01 23 N 97 14 35 W	**Fl G** 4s	17	4	SG-SY on pile.	Ra ref.
40770 28380	- RANGE E FRONT LIGHT	26 01 27 N 97 14 37 W	**Q W** **Q W**	35 33	5	KRW-I on skeleton tower on piles.	For downbound traffic. Visible all around; higher intensity 2° each side of rangeline.
40775 28385	- RANGE E REAR LIGHT 1,765 yards, 058.2° from front light.		**Iso W** 6s	63		KRW on skeleton tower on piles.	Visible 2° each side of rangeline.
40777 28387	BROWNSVILLE CHANNEL LIGHT 36	26 01 10 N 97 15 14 W	**Q R**	17	3	TR-TY on pile.	Ra ref.
40778 28388	BROWNSVILLE CHANNEL LIGHT 37	26 01 05 N 97 15 11 W	**Q G**	17	3	SG-SY on pile.	Ra ref.
40780 28390	BROWNSVILLE CHANNEL LIGHT 39	26 00 55 N 97 15 28 W	**Fl G** 4s	17	4	SG-SY on pile.	Ra ref.
40785 28395	- RANGE B FRONT LIGHT	26 00 52 N 97 15 46 W	**Q R** **Q R**	27 25	3	KRW-I on skeleton tower on piles.	Visible all around; higher intensity on rangeline.

(1) No.	(2) Name and Location	(3) Position	(4) Characteristic	(5) Height	(6) Range	(7) Structure	(8) Remarks
			INTRACOASTAL WATERWAY (Texas) - Eighth District				
40790 28400	- RANGE B REAR LIGHT 1,821.5 yards, 243° from front light.		**Iso R** 6s	75		KRW on skeleton tower on piles.	Visible 2° each side of rangeline.
40795 28405	BROWNSVILLE CHANNEL LIGHT 40	25 59 55 N 97 17 27 W	**Fl R** 4s	17	3	TR-TY on pile.	
40800 28410	BROWNSVILLE CHANNEL LIGHT 41	25 59 51 N 97 17 24 W	**Fl G** 4s	17	4	SG-SY on pile.	
40805 28415	BROWNSVILLE CHANNEL LIGHT 42	25 59 24 N 97 18 24 W	**Fl R** 2.5s	17	3	TR-TY on pile.	
40810 28430	BROWNSVILLE CHANNEL LIGHT 44	25 58 49 N 97 19 26 W	**Fl R** 4s	17	3	TR-TY on skeleton tower on piles.	
40815 28435	- RANGE G FRONT LIGHT	25 58 44 N 97 19 22 W	**Q G** **Q G**	27 25	3	KRW-I on skeleton tower on piles.	Visible all around; higher intensity on rangeline.
40820 28440	BROWNSVILLE CHANNEL G RANGE REAR LIGHT	25 59 00 N 97 18 35 W	**Iso G** 6s	58		KRW on skeleton tower.	Visible 2° each side of rangeline.
40822 28442	BROWNSVILLE CHANNEL LIGHT 45	25 58 33 N 97 19 45 W	**Q G**	17	3	SG-SY on pile.	Ra ref.
40823 40823	BROWNSVILLE CHANNEL LIGHT 46	25 58 38 N 97 19 47 W	**Q R**	17	3	TR-TY on pile.	Ra ref.
40825 28420	- RANGE D FRONT LIGHT	25 58 28 N 97 19 57 W	**Q W** **Q W**	27 25	5	KRW-I on skeleton tower.	Visible all around; higher intensity on rangeline.
40830 28425	- RANGE D REAR LIGHT 1,567 yards, 238.2° from front light.		**Iso W** 6s	67		KRW on skeleton tower.	
40835 28445	BROWNSVILLE CHANNEL LIGHT 48	25 58 25 N 97 20 22 W	**Fl R** 2.5s	17	3	TR-TY on dolphin.	
40840 28450	BROWNSVILLE CHANNEL LIGHT 49	25 58 14 N 97 20 37 W	**Fl G** 2.5s	17	4	SG-SY on dolphin.	
40843 28455	Brownsville Channel Daybeacon 51	25 57 52 N 97 21 42 W				SG-SY on pile.	Ra ref.
40845 28460	- RANGE F FRONT LIGHT	25 57 02 N 97 24 11 W	**Fl W** 2.5s (Day) **Fl G** 2.5s (Night)	47 45		KRW-I on skeleton tower.	Visible 2° each side of rangeline.
40850	- Daybeacon 45	25 57 54 N 97 21 42 W				SG-SY on pile.	Ra ref.
40855 28465	- RANGE F REAR LIGHT 3,870 yards, 249° from front light.		**Oc W** 4s (Day) **Oc G** 4s (Night)	95 98		KRW on skeleton tower.	Visible 2° each side of rangeline. Lighted throughout 24 hours.

A

ABSORPTION PLANT WHARF LIGHTS . . . 22375
Adams Bay . . . 15195
Adams Bayou . . . 22135
AGRICO CHEMICAL DOCKS LIGHTS . . . 14365
ALABAMA RIVER . . . 5560
ALBERTA LIGHT 27 . . . 13125
Algiers Alternate Route . . . 33320
ALGIERS ALTERNATE ROUTE JUNCTION LIGHT A . . . 13515
ALHAMBRA RANGE D . . . 14575
Alligator Harbor . . . 2180
ALLIGATOR POINT LIGHT . . . 9500
ALTA VISTA REEF LIGHT . . . 27930
AMA LIGHT 119 . . . 13875
AMAX NICKEL REFINERY DOCK LIGHTS . . . 13450
Amerada Pass Channel . . . 18105
AMERICAN COMMERCIAL DOLPHINS LIGHTS . . . 8095
American Pass . . . 18500
Amite River . . . 10455
AMOCO WHARF SOUTH LIGHT . . . 22455
Anahuac Channel . . . 24600
ANGELINA LIGHT 146 . . . 14155
Apalachee Bay . . . 1410,1730
Apalachicola Bay . . . 2730
Apalachicola River . . . 29105
Apalachicola River Entrance . . . 28990
Aransas - Corpus Christi Bay Cut Off Channel . . . 37095
Aransas Bay . . . 36730
Aransas Bay (Alternate Route) . . . 37490
ARANSAS BAY PIPELINE MARKER LIGHT A . . . 36940
ARANSAS BAY PIPELINE MARKER LIGHT C . . . 37060
Aransas Channel . . . 27060
ARANSAS CHANNEL LIGHT 23 . . . 37260
Aransas Pass . . . 26980
ARCHER DANIELS MIDLAND/ GROWMARK LIGHTS . . . 13880
Arlington Channel . . . 6545
Arlington Channel Junction Buoy . . . 5450
Arlington Channel Lighted Buoy 1 . . . 5440
ARLINGTON RANGE . . . 14845
Arroyo Colorado Cutoff Channel . . . 39975
ASHLAND DOCK LIGHTS . . . 14680
Atchafalaya Bay . . . 18625
Atchafalaya Channel . . . 17895
Atchafalaya Channel Entrance Lighted Bell Buoy A . . . 815
Atchafalaya River . . . 18195
Avery Canal . . . 19815
Avoca Island Cutoff Channel . . . 18285

B

Back Bay of Biloxi . . . 8045
Baffin Bay . . . 38855
Baffin Bay - Land Cut . . . 38980
Baptiste Collette Bayou . . . 12355
Barataria Bay . . . 15545
Barataria Pass . . . 15320
Barataria Pass Lighted Whistle Buoy BP . . . 500
BARBOURS CUT CROSSING RANGE . . . 23380
Barrancas Cut East Side Dredging Range . . . 4015
BASS LOADING DOCK LIGHTS . . . 13180
Bay Batiste . . . 15255
Bay Cove Marina to Casino Magic Marina . . . 9065
BAY L'OURSE ENTRANCE LIGHT 2 . . . 16245
Bayou Aloe . . . 32480
BAYOU ALOE JUNCTION LIGHT . . . 32475
BAYOU BARRE ENTRANCE LIGHT . . . 17030
BAYOU BILOXI ENTRANCE LIGHT 1 . . . 9470
Bayou Bonfouca Channel . . . 9740
Bayou Caddy . . . 9100
Bayou Casotte Channel . . . 7355
Bayou Casotte Junction Lighted Buoy BC . . . 7060
Bayou Castine . . . 10005
Bayou Chico . . . 4355
Bayou Coden . . . 6695
BAYOU COUBA LIGHT 1 . . . 16405
BAYOU DES ALLEMANDS . . . 16450
Bayou Dupree . . . 9505
BAYOU GOULA BEND LIGHT 197 . . . 14610
BAYOU GOULA RANGE E . . . 14615
Bayou Grand Caillou . . . 17440
Bayou Grande . . . 4450
Bayou La Batre . . . 32682
BAYOU LAFOURCHE INTAKE LIGHTS . . . 14490
BAYOU LAMOQUE LIGHT 32 . . . 13160
BAYOU PAUL LIGHT 204 . . . 14665
BAYOU PEROT ENTRANCE LIGHT 2 . . . 16410
Bayou Petit Anse . . . 19835
Bayou Petit Caillou Flood Canal . . . 17095
BAYOU PETIT LIARD LIGHT 21 . . . 13080
Bayou Rigaud . . . 15370
Bayou Rosa . . . 16795
Bayou Sale Channel . . . 19115
BAYOU SALE CHANNEL LIGHT . . . 17380
Bayou Shaffer . . . 18390
Bayou St. John . . . 4860
BAYOU ST. MALO LIGHT 1 . . . 9475
BAYOU STEEL DOCK LIGHTS . . . 14045
Bayou Terre Aux Boeufs . . . 12320
Bayou Texar Daybeacon 4 . . . 4340
BAYOU TEXAR LIGHT 2 . . . 4330
Bayou Villars Daybeacon 2 . . . 33335
Bayou Yscloskey . . . 9480
Bayport Ship Channel . . . 23230
BAYTOWN BEND RANGE . . . 24055
BEAU SEJOUR LIGHT 62 . . . 13365
BELAIR LIGHT 66 . . . 13400
BELLE CHASSE FERRY LANDING EAST BANK LIGHTS . . . 13440
BELLE FONTAINE LIGHT 8 . . . 32730
Belle Island Channel . . . 18585
Belle Isle 340-39 Channel . . . 18650
Belle Isle Well 38 . . . 18680
Belle Pass Entrance Lighted Bell Buoy 2 . . . 635
BELLE POINT LIGHT 142 . . . 14145
BELMONT LIGHT 154 . . . 14240
Bernard Bayou . . . 8230
BERWICK BAY BRIDGES WARNING LIGHTS . . . 18455,33550
BERWICK BAY RANGE A . . . 18445
BERWICK BAY RANGE A FRONT LIGHT . . . 33555
BERWICK BAYOU VISTA INTAKE LIGHT . . . 18545
Big Lake . . . 8180
Biloxi Channel . . . 7785
Biloxi East Channel . . . 7515
BILOXI LIGHT . . . 7785
Biloxi River Daybeacon 1 . . . 8175
Black Bay . . . 12040
BLACK POINT LIGHT 2 . . . 30725
Blackwater Channel . . . 4520
Blakeley River . . . 5925
Blind River . . . 10470
Boardwalk Yacht Club . . . 40555
Boggy Bayou . . . 30630
BOHEMIA LIGHT 46 . . . 13230
BOLIVAR FERRY SLIP LIGHT 4 . . . 22820
Bolivar Peninsula . . . 34200
BOLIVAR POINT LIGHT 22 . . . 13090
BOLIVAR SOUTH FERRY LANDING LIGHTS . . . 22800
Bon Secour River . . . 5585
BON SECOUR RIVER LIGHT 2 . . . 32175
BONNET CARRE CREVASSE LIGHT 132A . . . 14050
BONNET CARRE POINT LIGHT 133 . . . 14055
BOOTHVILLE WATER INTAKE LIGHT . . . 13060
Boston Bayou Entrance Channel . . . 19895
BP ALLIANCE REFINERY COKE BARGE DOCK LIGHTS . . . 13370,13375
BP ALLIANCE REFINERY TANKER DOCK LIGHTS . . . 13380
Brazos River Crossing . . . 35445
Brazos Santiago Pass Entrance Lighted Whistle Buoy BS . . . 1385
BRILLIANT POINT LIGHT 163 . . . 14335
BRINGIER POINT LIGHT 174 . . . 14465
BRITISH PETROLEUM DOCK LIGHTS . . . 13680
BROUSSARD LANDING DOCK LIGHT . . . 33670
BROWNSVILLE BULK CARGO DOCK LIGHTS . . . 28485
Brownsville Channel . . . 28345
BROWNSVILLE LIQUID CARGO DOCK LIGHTS (4) . . . 28470
BROWNSVILLE OIL DOCK NO. 3 LIGHTS . . . 28475
Buena Vista Point Daybeacon . . . 3330
BUNGE DOCK LIGHTS . . . 13915
BURNSIDE DOCK LIGHTS . . . 14415
BURNSIDE LIGHT 170 . . . 14430
BURNSIDE TERMINAL DOCK LIGHT . . . 14420
BURNSIDE TERMINAL DOLPHIN LIGHTS . . . 14425
BURTVILLE LIGHT 216A . . . 14760

C

C.F. INDUSTRIES MOORING FACILITY LIGHTS . . . 14470
Caillou Island Channel . . . 16635
Calcasieu Channel . . . 20425
Calcasieu Channel Lighted Whistle Buoy CC . . . 990
CALCASIEU LAKE . . . 20850
Calcasieu River . . . 20940
CALCASIEU-SABINE WEST LIGHT 2 . . . 33770
CALCO E-3 PIER LIGHT . . . 12800
CALIFORNIA BAY PIPELINE LIGHT CP-3 . . . 11500
CALIFORNIA CANAL ENTRANCE LIGHT C . . . 17350
CALIFORNIA LIGHT 137 . . . 14080
CAL-KY EMPIRE TANKER DOCK LIGHTS . . . 13115
CAL-KY OSTRICA BARGE DOCK LIGHTS . . . 13110
Callaway Bayou . . . 29635
Caminada Bay . . . 16205
Caminada Bay Channel . . . 16095

CAMINADA PASS JETTY LIGHT 16205
CANAL ST. FERRY LANDING LIGHTS 13645
Cape San Blas Shoals Inner Buoy 1 115
Cape St. George Shoal Buoy 1 70
CAPLINE TANKER DOCK LIGHTS 14305
CARGILL GRAIN DOCK LIGHTS 14105
CARGILL MOLASSES DOCK LIGHTS 14110
Carpenters Bayou Entrance Buoy 2 24440
Carrabelle Channel Lighted Bell Buoy 2 55
Carrabelle River 2450
Carrabelle South Spit Daybeacon 2435
Cat Island Channel 8910
Cat Island Pass 17110
Cat Island Pass Entrance Lighted Whistle Buoy CI 665
CAT ISLAND SPIT COVE 8910
CAT ISLAND WEST END CHANNEL LIGHT 32795
CATAHOULA BAY TO WAX LAKE OUTLET (Chart 11355)) 17095
CATFISH POINT LIGHT 1 20145
Caucas Channel East Side Dredging Range 3985
CAUCUS CHANNEL RANGE 3930
Cedar Bayou Channel 23390
CHALMETTE ALGIERS WEST BANK MAINTENANCE LANDING LIGHTS 13550
CHALMETTE OBSTRUCTION LIGHT 13575
CHALMETTE-ALGIERS WEST BANK FERRY LANDING LIGHTS 13540
CHANDELEUR LIGHT 10490
Charenton Canal Access 19195
Chef Menteur Pass 9535
CHEVRON DOCK LIGHTS 7445,14360
CHEVRON NO. 4 DOCK LIGHTS 7460
CHEVRON PIER LIGHT 12795
Chevron Sabine Facility Channel 21605
Chickasaw Creek Junction Buoy C 5495
Chinaman Bayou 16920
Chocolate Bay 35080
Chocolate Bayou Channel 35125
Choctawhatchee Bay 3750,30030
Choctawhatchee Bay Entrance Lighted Whistle Buoy CB 165
CHOCTAWHATCHEE RIVER LIGHT 1 30070
CHOTIN LIGHT 155 14245
CITY OF KENNER OUTFALL LIGHT 13835
CITY OF SEADRIFT BREAKWATER LIGHT 36390
CIW A PIPELINE LIGHT A 24295
CLARK OIL DOCK HORN AND LIGHTS 14160
Clear Creek Channel 25065
Clear Lake Nasa Channel 25435
CLIFTON RIDGE TANKER DOCK LIGHTS 21015
Clooneys Loop 21195
Clovelly Canal 16250
CNG 120-1 Buoy 790
COLLEGE TOWN LIGHT 226 14855
COLORADO RIVER 25780
COMBI LINES DOLPHIN LIGHT A 13690
CONOCO DOCK 1 DOLPHIN LIGHT 21205
CONRAD DRYDOCK LIGHTS (3) 18470
CONTINENTAL BARGE UNLOADING DOCK LIGHT 13735
CONTINENTAL GRAIN COMPANY DOCK LIGHTS 13740
Coon Island Channel 21060
COPANO BAY APPROACH LIGHT 1 36865
Corps of Engineers Survey Station Daybeacon 6005
Corpus Christi - Baffin Bay 37715
Corpus Christi - Port Isabel 37715,39215
Corpus Christi Bay 27915,37415
Corpus Christi Bay Pipeline Crossing Buoy B 27545
Corpus Christi Channel 27155
CORPUS CHRISTI LIGHT 27935
CORPUS CHRISTI BREAKWATER LIGHT 1 27940
COS-MAR LIGHTS 14565
COUBA ISLAND CANAL ENTRANCE LIGHT 1 16400
CRESCENT LIGHT 147 14200
CROSSOVER INBOUND RANGE 24210
CUBITS GAP LIGHT 4 12980
CUBITS GAP RANGE 12910

D

Dauphin Island Channel 6025
DAUPHIN ISLAND LIGHT 17 6090
DAUPHIN ISLAND SPIT LIGHT D 6100
DAVIS CREVASSE LIGHT 121 13900
DAVIS CREVASSE RANGE FRONT LIGHT 13885
DAVISON CHEMICAL DOCK LIGHTS 21010
Deer Island Dump Buoy 1 34855
DEER RANGE LIGHT 55 13255
DELERY STREET DISCHARGE LIGHT 13595
Delta Farm Buoy 1 33350
DEPARTMENT OF ENERGY DOCK LIGHTS 14265
DEPOT POINT LIGHT 14 12610
Dept. of Energy Brine Diffuser Lighted Buoy F 1010
DESTREHAN GRAIN LOADING DOCK LIGHTS 13920
Devils Elbow 20905
DEVILS ELBOW RANGE FRONT LIGHT 33750
Dickinson Bayou Channel 24895
Dockside Elevator Lighted Mooring Buoys 13420
DOG ISLAND LIGHT 5 2355
DOG ISLAND REEF EAST LIGHT 1 2315
Dog Island Reef West Buoy 2 2350
Dog Keys Pass 7505
Dog Keys Pass Lighted Gong Buoy 1 330
DOOR POINT LIGHT 5 10495
Double Bayou Channel 24545
DOUBLE BAYOU LIGHT 19 12810
DOW CHEMICAL A-2 DOCK LIGHTS 25720
DOW CHEMICAL A-3A DOCK LIGHT 25715
DOW CHEMICAL A-5 DOCK LIGHT 25700
DOW CHEMICAL A-8 DOCK LIGHTS 25660
DOW CHEMICAL B-6 DOCK LIGHT 25755
DOW CHEMICAL WHARF LIGHTS 14795
DUPONT BARGE DOCK LIGHTS 14070
DUPONT DIFFUSER PLATFORM LIGHTS 9040
DUPONT LIGHT 1 22140
DUPONT MOORING LIGHTS 27840
DUPONT WATER INTAKE LIGHTS 14075
Dupre Cut 15950
DYNEGY LPG DOCK NO.1 LIGHT 15170

E

EAGLE ASPHALT PRODUCTS LIGHTS 14370
EAGLE POINT WRECK LIGHT WR1 25045
Eaglescliff Wreck Lighted Buoy WR4 1175
East Atchafalaya Bay 17735
East Bay 29465
East Bay Bayou 34090
EAST COTE BLANCHE BAY 19190
East Cote Blanche Bay 19115
East Point Channel 28775
EAST TIMBALIER ISLAND CHANNEL LIGHT 8 16700
Eden Isle Channel 9660
Eighteen-Foot Shoal Lighted Gong Buoy 3 1000
Electro-Coal Lighted Mooring Buoy A 13320
Electro-Coal Mooring Buoy B 13265
ELECTRO-COAL MOORING BUOY LIGHT L 13260
ELECTRO-COAL TRANSFER DOCK LIGHTS 13315
EMPIRE WATER INTAKE LIGHTS 13130
Empire Waterway 15180
Empire Waterway Entrance Lighted Bell Buoy 1 490
ENGLISH TURN BEND LIGHT 79 13470
ENTERGY DOCK LOWER LIGHT 14015
ERGON TANKER DOCK LIGHTS 14320
Escambia Bay 4690
Escatawpa River 7305
Espiritu Santo Bay Ferry Channel 36045
ESPIRITU SANTO BAY PILE CLUSTER LIGHT 36120
EUREKA LIGHT 195 14600
EVAN HALL LIGHT 177 14505
EXXON DOCK 2 LIGHT 24045
Exxon West Black Bay Channel 12120
Exxon-HI-176-B RACON 1140

F

FAIR POINT LIGHT 2 4215
FAIRVIEW RANGE A 13850
FAIRVIEW WHARF LIGHTS 13860
Fannin Bayou 3535
Fannin Bayou Channel A 3550
Fannin Bayou Channel B 3600
Fannin Bayou Channel Junction Daybeacon A 3580
FASHION LIGHT 123 13950
FAVRET LIGHT 52 13245
Fidelity Island Daybeacon 2 24530
FINA WHARF LIGHT 1 22315
FIRST NITROGEN BARGE DOCK LIGHTS 14460
Fisher Shoal Daybeacon 1 24670

Fly Creek 5895
FORSTALL STREET
DISCHARGE LIGHTS 13600
FORT BARRANCAS RANGE 4005
FORT GAINES WRECK
LIGHT WR1 6095
FORT JACKSON LIGHT 19. 13065
Fort Walton Lodge & Yacht
Basin Daybeacon 1 30865
FORTIER OBSTRUCTION
LIGHTS 13845
Fowl River 6115
FRANKS CROSSING
LIGHT 13 12605
Freeport - Port O`Connor 35445
Freeport Entrance Lighted
Whistle Buoy FP 1250
FREEPORT ENTRANCE
LIGHT 12 35430
FREEPORT HARBOR
LIGHT 20 25725
FREEPORT HARBOR
OUTBOUND RANGE. 25690
Freeport Jetty Channel North
Edge Dredging Range 25675
Freeport Jetty Channel South
Edge Dredging Range 25680
FREEPORT JETTY INBOUND
RANGE 25650
FREEPORT SULPHUR CO.
LOWER LIGHT 13195
FREEPORT SULPHUR CO.
UPPER LIGHT. 13200
Freshwater Bayou 19935
Freshwater Bayou Lighted
Bell Buoy FB 885
Fucich Bayou Entrance Channel 11965
Fulton Channel 36885

G

Galveston - Freeport 34280
Galveston - Freeport Cut Off Channel 34280
Galveston Airport Channel. 34690
Galveston Anchorage
Lighted Buoy A. 22720
Galveston Bay 25015
Galveston Bay Entrance
Lighted Whistle
Buoy GA. 1165
GALVESTON BAY TO
CEDAR LAKES (Chart 11322) 25605
Galveston Channel 22785,34380
Galveston Entrance South
Side Dredging Range. 22680
Galveston Inner Bar. 22765
GALVESTON ISLAND. 34420
GALVESTON ISLAND MARINA
LIGHT 22810
Galveston Outer Bar 22745
GALVESTON SOUTH JETTY
LIGHT 5A. 22640
GALVESTON-BOLIVAR FERRY
LANDING LIGHTS. 22825
Galveston-Sabine-
Calcasieu Fairway
Junction RACON 965
GAMBLE POINT LIGHT 1415
GARDEN ISLAND BAY
214-160 CHANNEL
LIGHT 1 12515
Garnier Bayou Entrance
Daybeacon 4 30730
GARTNESS LIGHT 228. 14860
GEM LIGHT 180A 14525
GEORGIA PACIFIC WHARF
LIGHTS 14685
Getty 107-1 Lighted
Buoy. 1290
GETTY DOCK LIGHTS 13035
GOVERNOR NICHOLLS
LIGHT 94 13625
GRANADA RANGE F 14670
Grand Canal Channel 31450
Grand Hotel Yacht Basin. 5785
Grand Island Channel 32940
GRAND ISLE FISHING JETTY
LIGHT 15365
GRAND ISLE STATE PARK
FISHING PIER LIGHTS. 15360
Grand Isle Turning Basin 15405
Grand Lake. 20155
GRAND PASS OYSTER
BAY LIGHT 1 9125
GRANT STREET DISCHARGE
LIGHTS (2). 33135
GRASSO MARINE DOCKS
LIGHTS 22805
GREAT POINT CLEAR
LIGHT 4 5780
GRETNA FERRY LANDING
LIGHTS 13670
GRETNA HARBOR TRAFFIC
CONTROL LIGHT 97. 13655
GRETNA LIGHT 97 13660
GRETNA WATER INTAKE
LIGHT 13665
GULF BOAT DOCK LIGHT 12805
Gulf County Canal 3130
GULF POWER CO.
STRUCTURE LIGHT A 29805
GULF STATES EROSION
BARRIER LIGHTS. 22490
Gulfport Ship Channel. 8455
Gulfport Small Boat Harbor 8745
Gulfport Yacht Basin Channel 8785
GUY MALLORY LIGHT 114 13825
GYPSY LIGHT 132 14040

H

HALF MOON REEF LIGHT 35640
HARBOR ISLAND RANGE 26995
Harbor View Marina
Entrance Daybeacon 1 4410
Harlingen - Port Isabel. 40125
HARLINGEN-PORT ISABEL
LIGHT 156 28310
HARRIS BAYOU LIGHT 34. 13175
HARVEY CANAL NO. 2
HUMBLE PIPELINE
LIGHTS (2). 33360
HARVEY LIGHT 20A. 13075
Harvey Ward Wreck Buoy 400
HEAD OF PASSES JUNCTION
LIGHT 12900
Head of Passes to New Orleans 12900
Heald Bank Lighted
Bell Buoy 2. 1120
HESTOR LIGHT 152 14225
Hilton Hotel Marina Channel. 25460
Holiday Harbor Marina Channel 31810
HOME PLACE EAST
LIGHT 38 13190
HOME PLACE LIGHT 37. 13185
HONEYWELL CHEMICAL DOCK
LIGHTS 14560
Horn Island Pass
Lighted Whistle
Buoy HI 320
Houma Navigation Canal 17180
Houston Ship Channel 22815
Houston Ship Channel. 34385
Houston Yacht Club 25550
Huey P. Long Bridge 13780
HULING LIGHT 42. 13220
HUMBLE DOCK LIGHTS 13535

I

Ideal Channel 25490
INGLESIDE COVE PIPELINE
MARKER LIGHT A. 27790
Inner Harbor Navigation Canal 13605
Interstate 10 Bridge
Approach Buoy E. 14885
IRISH BAYOU LIGHT 1. 9715
IRONTON LIGHT 61 13355
ISLE AUX HERBES LIGHT 2 6640
Ivanhoe Canal 19315
IVANHOE CANAL RIP-RAP
OBSTRUCTION
LIGHTS 33635

J

J.W. STONE OIL DOCK
LIGHTS 14215
JACKSON AVENUE FERRY
LANDING LIGHTS. 13675
Jackson River 29190
Jarboe Bayou Channel 25310
JEFERSON INTAKE
LIGHTS 13770
Jewel Fulton Channel
Daybeacon 1 27805
Joe's Bayou Entrance
Channel 30685
JOHNSON PASS LIGHT 1 12520
Jourdan River Channel 9045
JUMP. 13010
Jump Shoal Lighted
Buoy 10 13015
Junction Channel. 1820

K

KAISER BARGE DOCK
LIGHT 14170
KAISER COKE DOCK
LIGHTS 14175
KAISER UPPER LIGHT. 13570
Kelso Marine Terminal Channel 34495
Kerr-McGee 111-8
Lighted Horn Buoy. 740
KOCH BARGE DOCK
LIGHTS 14295
KOCH TANKER DOCK 14300
Krebs Lake Channel 7220
KRUEGER CHANNEL
LIGHT 1 37005

L

La Grange Bayou. 30245
La Quinta Channel. 27730
LA SALLE LANDING BARGE
DOCK LIGHTS 13830
Lacombe Bayou. 9855
LAGAN LEADING LIGHT 14250
LAGRANGE LIGHT 67 13405
Laguna Madre Channel 28207
Lake Arthur. 20305
LAKE BARRE 17025
Lake Borgne. 9470
LAKE BORGNE AND APPROACHES. 9125
Lake Boudreaux. 17035
Lake Cocodrie 33370
Lake de Cade 17690
Lake Eloi. 10535
Lake Fausse Pointe. 18885
LAKE FELICITY. 16990
Lake Five 15550
LAKE GRAND ECAILLE
LIGHT 1 15535
LAKE GRAND ECAILLE
PIPELINE LIGHT. 15540
LAKE GRAND ECAILLE
PIPELINE LIGHT A 15525
Lake La Graisse. 17000
Lake Maurepas. 10430
Lake Pelto. 17350
LAKE RACCOURCI. 16915
LAKE RACCOURCI FIELD
ENTRANCE LIGHT 2 16785
LAKE VERRET LIGHT C. 33465
Lake Wimico. 29225
LAKE WIMICO TO
EAST BAY (Chart 11393). 29295

LAKEFRONT AIRPORT APPROACH LIGHTS (4) . . . 9935
Lakewood Yacht Club Channel . . . 25165
Land Cut . . . 39215
LAURA LIGHT 149 . . . 14205
Lavaca Bay . . . 26515
Lavaca Bay Channel . . . 26655
LAVACA PIPELINE LIGHT A . . . 26215
LAVACA PIPELINE LIGHT A-8 . . . 26730
Lavaca River . . . 26720
Little Lake . . . 9175,16220,16845
Little Lake North Pass . . . 9220
Little Sabine Bay . . . 31505
Little Wax Bayou . . . 33580
LITTLE WAX BAYOU JUNCTION LIGHT A . . . 18440
LIVE OAK LIGHT 69 . . . 13410
LL & E S.L. 12036-1 Channel . . . 15305
LL& E DOLPHIN LIGHTS . . . 5485
Lonesome Bayou . . . 12480
Long Beach Harbor . . . 8840
Long Point . . . 29675
LONG POINT LIGHT 9 . . . 29845
LONGWOOD PLANTATION LIGHT 216B . . . 14765
LOOP 100-7 LIGHT . . . 600
LOOP Anchorage Lighted Buoy L-B . . . 590
LOOP Fairway Lighted Horn Buoy 1 . . . 535
LOOP Lighted Mooring Buoy VM-1 . . . 570
LOOP SPM Lighted Mooring Buoy 102 . . . 555
Lower Atchafalaya River . . . 18545
LOWER BELMONT CROSSING RANGE . . . 14230
LOWER GALVESTON BAY INNER RANGE . . . 22950
LOWER GALVESTON BAY OUTER RANGE . . . 22880
LOWER HALL LANDING DOCK LIGHT . . . 6010
LOWER PEGGY`S LAKE INBOUND RANGE . . . 24075
LOWER PEGGY`S LAKE OUTBOUND RANGE . . . 24085
LOWER RED LIGHT BEND INBOUND RANGE . . . 23825
LOWER RED LIGHT BEND OUTBOUND RANGE . . . 23835
LUCY LIGHT 135 . . . 14065
LUKES LANDING LIGHT 2 . . . 19180
LUTCHER INTAKE LIGHTS . . . 14195
LYDIA ANN CHANNEL LIGHT . . . 37710
LYNCHBURG INBOUND RANGE . . . 24275
LYNCHBURG OUTBOUND RANGE . . . 24285
Lynn Park Range . . . 5570

M

MAIN PASS LOADING DOCK LIGHT . . . 12475
MANCHAC BEND LIGHT 216 . . . 14755
MANCHESTER WHARF LIGHT . . . 24535
MARATHON REFINERY MOORING LIGHTS . . . 14115
Marianne Channel . . . 32775
Mariners Village Marina . . . 10020
MARQUEZ LIGHT 144 . . . 14150
Massachusetts Wreck Lighted Bell Buoy WR2 . . . 3955
MASSALINA BAYOU ENTRANCE LIGHT 2 . . . 3260
MATADOR BARGE DOCK LIGHTS . . . 14310
MATADOR DOCK LIGHTS . . . 14530
Matagorda Bay . . . 25945,35465
Matagorda Ship Channel . . . 25945
Matagorda Ship Channel Approach Lighted Whistle Buoy MSC . . . 1285
Matagorda Ship Channel Entrance Lighted Whistle Buoy MB . . . 1310
Matagorda Ship Channel Entrance Light . . . 1305
MCMANOR LIGHT 179 . . . 14510
MEDORA RANGE G . . . 14725
MERAUX INTAKE LIGHTS . . . 13530
Mermentau Channel . . . 20035
Mermentau Channel Entrance Lighted Bell Buoy 2 . . . 1005
Mermentau River . . . 20225
Mermentau River Crossing . . . 20185,33675
MERRILL SHELL BANK LIGHT . . . 32910
MICHELLA LIGHT 14 . . . 13040
MICHOUD CANAL LIGHT 2 . . . 33115
MICHOUD DOCK LIGHTS . . . 11140
Mid Bay Marina Channel . . . 30525
Mississippi Fishing Reef FR-MS-04 . . . 9085
Mississippi River - Gulf Outlet . . . 33120
Mississippi River Wreck Lighted Buoy WR4 . . . 13870
Mississippi Sound . . . 6640,8830
MISSISSIPPI SOUND PIPELINE LIGHT CP-7 . . . 7495
MISSOURI LIGHT 223A . . . 14815
Mobil 194-6 Lighted Horn Buoy . . . 370
Mobil 213-3 Lighted Horn Buoy . . . 1115
MOBIL BASIN ENTRANCE LIGHT 1 . . . 35435
Mobil Channel Daybeacon 1 . . . 37170
MOBIL NO. 2 WHARF LIGHTS . . . 22545
MOBIL NO. 4 WHARF LIGHTS . . . 22540
MOBIL NO. 5 WHARF LIGHTS . . . 22535
Mobil State Lease 356-2 Channel . . . 15785
Mobile Bar . . . 4970
Mobile Bay . . . 4945
MOBILE BAY LIGHT . . . 5255
Mobile Channel . . . 5115
Mobile Entrance Lighted Horn Buoy M . . . 255
MOBILE MIDDLE GROUND RANGE . . . 5070
Mobile Point Light . . . 245
MOBILE POINT RANGE . . . 4950
Mobile Point Wreck Buoy T . . . 5080
MONOCHEM DOCK LIGHTS . . . 14555
MONSANTO DOCK LIGHTS . . . 13910
MONSANTO FUEL DOCK LIGHT . . . 13905
MONTZ OBSTRUCTION LIGHT . . . 14005
Morgan City - Port Allen . . . 33465
MORGAN HARBOR PASS LIGHT 2 . . . 10520
MORGANS POINT APPROACH INNER RANGE . . . 23355
MORGANS POINT APPROACH OUTER RANGE . . . 23215
Mound Point . . . 19425
Mulberry Fork . . . 5570
MULBERRY GROVE LIGHT 218 . . . 14770
MULLET POINT LIGHT 2 . . . 5775
MURPHY WHARF LIGHTS . . . 13505
Mustang Beach Channel . . . 27205
MYERS CANAL LIGHT 1 . . . 15195
MYRTLE GROVE LIGHT 59 . . . 13345

N

Navy Cut North Side Dredging Range . . . 4085
Navy Dive School . . . 3360
NAVY PIER 5 LIGHTS . . . 22225
Neches River . . . 22275
NECHES RIVER WHARF LIGHTS . . . 22365
NEPTUNE LIGHT 24 . . . 13100
NESTOR CANAL LIGHT 40 . . . 13210
NEW HOPE LIGHT 221A . . . 14790
NEW ORLEANS CUT LIGHT 1 . . . 33095
NEW ORLEANS CUT LIGHT 7 . . . 33110
NEW ORLEANS STEAMBOAT CO. DOCK LIGHT . . . 13730
New Orleans to Baton Rouge . . . 13720
NEW ORLEANS VOR PLATFORM LIGHTS (8) . . . 10240
NEW RIVER LIGHT 184 . . . 14550
Ninemile Point Dump Daybeacon 1 . . . 36990
NINEMILE POINT OBSTRUCTION LIGHTS . . . 13755
NITA LIGHT 162 . . . 14330
NOAA Environmental Experimental Lighted Buoy 42007 . . . 345
NOAA Lighted Buoy 42001 (ODAS) . . . 1400
NOAA Lighted Buoy 42002 . . . 1405
NOAA Lighted Buoy 42003 . . . 1395
NORCO OBSTRUCTION LIGHTS . . . 13980
North Bay . . . 3500
North Bay Channel . . . 3475
North Shore Beach . . . 9720

O

OAK POINT DOLPHIN LIGHTS . . . 13425
OAK STREET INTAKE LIGHTS . . . 13750
OAKLAND LIGHT 114A . . . 13840
OAKVILLE LIGHT 71 . . . 13415
OCCIDENTAL CHEMICAL DOCK LIGHTS . . . 14325
OCCIDENTAL CHEMICAL MOORING FACILITY LIGHTS . . . 14000
OCEAN SPRINGS CHANNEL LIGHT 2 . . . 7780
OCHLOCKONEE BAY LIGHT OB . . . 2170
Ochlockonee Shoals Lighted Buoy 24 . . . 5
OEDC-117-5 Lighted Horn Buoy . . . 215
OEDC-118-1 Lighted Horn Buoy . . . 210
Offatts Bayou Entrance Channel . . . 34630
Old East Pass Harbor Channel . . . 3815
Old Fort Bayou Channel . . . 7945
OLD GRAND BAYOU LIGHT 10 . . . 12595
Old Harbor Island Lighted Buoy 1 . . . 10515
OLD HERMITAGE RANGE . . . 14740
OLD QUARANTINE STATION LIGHT 6 . . . 12990
OLEANDER LIGHT 138 . . . 14095
OLGA LIGHT 16 . . . 13045
ONYX PIPELINE EAST LIGHT . . . 26255
ONYX PIPELINE LIGHT A . . . 26250
ONYX PIPELINE LIGHT B . . . 26245

ONYX PIPELINE WEST LIGHT . . . 26260
Orange County Pier . . . 22225
Ott Bayou Channel . . . 7925
Oyster Bay Channel . . . 1855
Oyster Lake . . . 35405
OYSTERVILLE LIGHT 9 . . . 12585

P

Padre Island National Seashore . . . 38475
Padre Isles North Channel . . . 37840
Padre Isles South Channel . . . 37990
Palacios Point Dump . . . 35570
Panacea Channel . . . 2060
Pascagoula Channel . . . 6925
Pass A Loutre . . . 12505
Pass a Loutre Lighted Bell Buoy 4 . . . 410
Pass Aux Herons . . . 32370
PEARL BAYOU . . . 29700
Pearl River . . . 9265
Pearl River Entrance Channel . . . 9140
PEAVEY DOCK LIGHTS . . . 14220
Pelican Bay . . . 6015
Pelican Island Spit . . . 34390
Pelican Island Spit Shoal Lighted Buoy P . . . 22740
Pend Orielle-Bay Batiste . . . 15255
Pensacola - Mobile . . . 31600
Pensacola Bay . . . 3920,31565
Pensacola Bay Entrance Lighted Gong Buoy 1 . . . 185
Pensacola Bay(PENSACOLA BAY(Chart 11383)). 4175
PENSACOLA COAST GUARD STATION JETTY LIGHT 1 . . . 4105
Pensacola Light . . . 180
Pensacola Marine Terminal Lighted Buoy PMT2 . . . 4280
Perdido Pass . . . 4805
Perdido Pass Entrance Lighted Whistle Buoy PP . . . 205
Peterson Builders Turning Basin Channel . . . 27817
PETIT BOIS ISLAND OBSTRUCTION LIGHT 2 . . . 6945
Petit Lac des Allemands . . . 16455
PHILLIPS PETROLEUM DOCK LIGHTS . . . 25740
PHILO BRICE ISLAND LIGHT 1 . . . 16780
PI ENERGY PIPELINE . . . 37515
PICAYUNE BAYOU LIGHT 7 . . . 12580
PILOTTOWN RANGE A EAST FRONT LIGHT . . . 12930
PILOTTOWN RANGE A EAST REAR LIGHT . . . 12935
PILOTTOWN RANGE A WEST FRONT LIGHT . . . 12940
PILOTTOWN RANGE A WEST REAR LIGHT . . . 12945
PILOTTOWN RANGE A FRONT LIGHT . . . 12920
PILOTTOWN TERMINAL WINGDAM LIGHT . . . 12970
PILOTTOWN WINGDAM LIGHT 2 . . . 12955
PIONEER DOCK LIGHTS . . . 14640
Pita Island Channel . . . 38070
PLACID MOORING FACILITY LIGHTS . . . 14910
Plantation Channel . . . 25535
PLAQUEMINE BEND LIGHT 213 . . . 14720
PLAQUEMINE LIGHT 209 . . . 14705
PLAQUEMINIE WHARF LIGHTS . . . 14715
Point Au Fer Reef Light(Atchafalaya Channel) . . . 18030
Point Au Fer Reef Light(MISSISSIPPI RIVER TO GALVESTON(Chart 11340)) . . . 810
POINT CELESTE LIGHT 53 . . . 13250
POINT CHICOT LIGHT 1 . . . 10530
POINT PLEASANT LOWER LIGHT 30 . . . 13140
POINT PLEASANT UPPER LIGHT 30A . . . 13145
PORT ARANSAS HARBOR LIGHT 3 . . . 27170
Port Arthur - Galveston . . . 34090
Port Arthur Canal . . . 21760
Port Bienville . . . 9285
PORT ISABEL . . . 40705
Port Isabel Channel . . . 28292
Port Isabel Cutoff Channel . . . 28310
PORT ISABEL LIGHT . . . 40460
Port Isabel Small Boat Harbor Channel . . . 40485
Port Lavaca Channel . . . 26515
Port Lavaca Channel Junction Daybeacon PL . . . 26315
Port Lavaca Harbor of Refuge . . . 26610
Port Louis Entrance Channel . . . 10180
Port Mansfield Channel . . . 27950
Port Mansfield Channel Entrance Lighted Whistle Buoy PM . . . 1365
PORT MANSFIELD CHANNEL JUNCTION LIGHT PM . . . 39705
Port Mansfield Entrance North Side Dredging Range . . . 27965
Port Mansfield Entrance South Side Dredging Range . . . 27975
PORT NICKEL DOCK LIGHTS LIGHTS . . . 13455
Port O`Connor Channel . . . 36020
PORT OF BEAUMONT RO-RO DOCK LIGHTS . . . 22550
Port St. Joe North Channel . . . 3070
PORT ST. JOE TURNING BASIN LIGHT 30 . . . 3125
Portersville Bay Daybeacon A . . . 6775
POVERTY POINT LIGHT 60 . . . 13350
POWER PLANT DIVERSION WALL LIGHTS . . . 22510
POYDRAS LIGHT 82 . . . 13490
Presnells Channel . . . 2875
PROCTOR POINT LIGHT . . . 9495
PUMPKIN BEZETTE RANGE J . . . 14475
PUMPKIN BEZETTE LIGHT 176 . . . 14485
PURE TRANSPORTATION CO. DOCK LIGHTS . . . 20420

Q

Quarantine Bay Channel . . . 11515
QUINTANA CANAL ENTRANCE LIGHT . . . 19690

R

RATEAU LIGHT 173A . . . 14450
Red Bayou Channel . . . 24675
RED EYE RANGE H . . . 14825
RED STAR YEAST WHARF LIGHTS . . . 13435
Redfish Bay . . . 12525
RELIANCE LIGHT 211 . . . 14710
RESCUE LIGHT 190 . . . 14570
RICH BEND LIGHT 157 . . . 14255
RICHARD POWELL RANGE FRONT LIGHT . . . 14775
Rigolets - New Orleans . . . 33095
RIGOLETS-NEW ORLEANS JUNCTION LIGHT A . . . 9545
Rincon Industrial Park Channel . . . 27875
RIVER CEMENT CO. DOCK LIGHTS . . . 14435
RIVER PILOTS WHARF LIGHT . . . 12965
RIVER PILOTS WINGDAM LIGHT . . . 12960
RIVERTON LIGHT 172 . . . 14440
ROCK ISLAND DOCK LIGHTS . . . 13240
Rockport Channel . . . 37015
ROCKY BAYOU ENTRANCE LIGHT 1 . . . 30605
Rollover Bay . . . 34125
Round Island . . . 7495
Round Island South Channel . . . 32700

S

S.L. 11107 Pipeline . . . 12525
Sabine - Neches Canal . . . 21840
Sabine Bank Channel . . . 21310
Sabine Bank Channel Lighted Whistle Buoy SB . . . 1065
SABINE LAKE LIGHT . . . 21735
Sabine Pass . . . 21450
Sabine Pass East Jetty Light . . . 1080
SABINE PASS OUTER RANGE A . . . 21420
Sabine River . . . 22060,33775
Sabine-Neches Canal (New Orleans-Port Arthur) . . . 33870
San Antonio Bay . . . 36430
San Jacinto Bay Barge Channel . . . 23865
San Jose Island Dock Channel . . . 37325
SAN LUIS BAY TO MATAGORDA BAY (Chart 11321) . . . 25590
Sandestin Beach Channel . . . 30355
Santa Rosa Sound . . . 30825
Santa Rosa Sound Entrance . . . 30745
SARDINE POINT LIGHT 221 . . . 14785
SAXONHOLM LIGHT 86 . . . 13500
SCARSDALE LIGHT 76 . . . 13430
SCOTTS CANAL LANDING LIGHT . . . 12850
SCOTTS CANAL LIGHT 23 . . . 12840
Sea Ranch Marina Channel . . . 28180
Seadrift Channel . . . 36360
Seadrift South Entrance Channel Buoy 1S . . . 36360
SHELL INTAKE DOLPHIN LIGHTS . . . 13495
SHELL OIL LOADING PLATFORM LIGHT . . . 14355
SHELL PIPELINE CORP. DOCK LIGHTS . . . 14290
SHELL PIPELINE CORPORATION DOCK LIGHT . . . 12505
Shell Point Channel . . . 1740
SHELL POINT MARINA LIGHT 2 . . . 1735
SHELL PUMPING STATION OBSTRUCTION LIGHTS . . . 13975
Shell Reef Daybeacon . . . 15545
Sherman Cove Marina . . . 31635
SHINGLE POINT APPROACH LIGHT 78 . . . 13460
SHINGLE POINT LIGHT 80 . . . 13465
Ship Island Light . . . 335
SHIP ISLAND LIGHT S . . . 32740
Ship Shoal Buoy WR2 . . . 785
Ship Shoal Wreck Lighted Buoy WR4 . . . 705
Shoal Point Bayou Channel . . . 29650
SIMS BAYOU DOCK LIGHTS . . . 24525
SIXTY-MILE POINT LIGHT 33 . . . 13155
SMACK SHOAL LIGHT 3 . . . 30735
SMITH BLUFF LIGHT 1 . . . 22400
SMOKE BEND RANGE . . . 14495
SOCOLA LIGHT 45 . . . 13225
South Fork Channel . . . 5635

SOUTH GRAND LAKE
LIGHT 2 20150
South Pass 12545
South Pass Light 430,12575
South Pass Lighted Bell
Buoy 2 445
South Shoal Lighted Bell
Buoy 26 15
SOUTHERN RAILWAY LIGHT 13590
SOUTHPORT LIGHT 104 13765
Southwest Pass 12630
Southwest Pass - Vermilion Bay 19477
Southwest Pass Entrance
Light 455
Southwest Pass Entrance
Lighted Buoy SW 465
Southwest Pass Entrance
RACON 460
SPENCES LIGHT 6A. 12995
Spring Creek Channel 1875
ST SERVICES DOCK
LIGHTS 13710
ST. ALICE LIGHT 165 14345
St. Andrew Bay 135,3255,29675
St. Andrew Bay Entrance 3170
ST. ANNE LIGHT 18 13050
ST. DELPHINE LIGHT 223 14805
ST. GABRIEL DOCK LIGHT 14645
ST. GABRIEL LIGHT 202 14650
St. George Island 2675
St. George Island East
Jetty Lighted Buoy 2 65
St. George Island West
Jetty Lighted Buoy 1 60
St. George Sound. 2315
ST. JAMES SUGAR DOCK
LIGHTS 14260
ST. JOE PASS LIGHT 3 33000
ST. JOSEPH ISLAND
LIGHT 22 32995
ST. LOUIS PLANTATION
RANGE 14695
ST. MARKS LIGHT 10
ST. MARKS RANGE 1420
St. Marks River. 1420
ST. PHILIPS BEND
LIGHT 20 13070
STANDARD OIL DOCK
LIGHTS 7450
STAR ENTERPRISE DOCK
LIGHTS 14405
STAR ENTERPRISE NORTH
DOCK LIGHTS. 14410
Sterling Chemical Pipeline
Lighted Buoy PL. 24815
STOUTS POINT LIGHT 1 18485
SULPHUR LOADING DOCK
LIGHTS 13235
Sulphur Point 3455
Sulphur Point Buoy 1 29815
Sun 110-3 Lighted Buoy 1055
Sundown Bay 36680
SUNOCO TERMINAL DOCK
LIGHTS 27480
SUNOCO TERMINAL
DOLPHIN LIGHTS. 14625
Sunshine Bridge Approach. 14380
SUPERIOR CANAL ENTRANCE
LIGHT 2 16385
SYLVAN BEACH
BREAKWATER LIGHT 1 25575

T

Tangipahoa River. 10370
Tank Battery No. 1 18805
TANKER LOADING DOCK
LIGHT 13105
TAYLOR BAYOU TURNING
BASIN LIGHT 1 21835
Tchefuncta River 10140
TELEGRAPH POINT LIGHT 12035
Tenneco 166-8 Lighted
Horn Buoy 1225
TENNECO COKE WHARF
LIGHT 13565
TENNECO DOCK LIGHTS 13520
Tensaw River 6005
Terrebonne Bay 16560
TEXACO SOUTH PASS BOAT
DOCK LIGHT. 12590
Texaco-GC-6-A
RACON 825
Texaco-SP-54-A
RACON 435
Texas A& M Research
Lighted Buoy D 295
Texas City Channel 24700
Texas City Connection Channel. 24835
TEXAS COMPANY WHARF
LIGHTS 22360
TEXAS PARK AND WILDLIFE
JETTY LIGHT 26750
THE JUMP WHARF
LIGHTS 13025
The Rigolets. 9565
Theodore Ship Channel 6190
THEODORE SHIP CHANNEL
JUNCTION LIGHT T 5305
THEODORE SHIP CHANNELLIGHT 1 5295
THIRTY-FIVE MILE POINT
LIGHT 130 14035
Thirty-Four Foot Shoal
Buoy 1 1130
THREE MILE PASS
LIGHT 1 9130
Tiger Pass. 14935
Timbalier Bay 16700
Timbalier Island 2703 Well 1 16660
Timbalier Island 2703 Well 4. 16685
TIMBALIER ISLAND WELL 1 16655
TIMBALIER ISLAND WELL 4
CHANNEL LIGHT 2. 16680
TOMBIGBEE RIVER. 5530
TOMBIGBEE-ALABAMA
RIVER JUNCTION LIGHT. 5525
Treasure Island Marina 3670
TRIAD CHEMICAL DOLPHIN
LIGHTS 14455
Trinity Bay 24545
TRINITY BAY STATE TRACT
18-19A LIGHT 2. 24660
Triumph Shoal Lighted
Buoy 23 13095
TROPICAL BEND LOWER
LIGHT 29 13135
TROPICAL BEND UPPER
LIGHT 31 13150
TRUNKLINE LNG DOLPHIN
LIGHTS 20935
Tulane Fleeting Lower
Lighted Mooring Buoy 13925
Tule Lake Channel. 27640
TWELVE MILE POINT
LIGHT 81 13485
Two Mile Channel 2730

U

U. S. Coast Guard Base. 3875
U.S. DEPT. OF ENERGY
RAW WATER INTAKE
LIGHTS 34085
UNION CARBIDE WATER
INTAKE LIGHTS 13990
Union-MO-916-2
RACON 220
UPPER ALGIERS FERRY
LANDING LIGHTS. 13640
UPPER CAVE LIGHT 11. 12600
UPPER GALVESTON BAY
INNER RANGE 23050
UPPER GALVESTON BAY
OUTER RANGE 23040
UPPER MORGANS POINT
OUTBOUND RANGE 23545
UPPER PEGGY`S LAKE
OUTBOUND RANGE 24155
UPPER RED LIGHT BEND
OUTBOUND RANGE 24015

V

VACHERIE LIGHT 149A. 14210
VALERO REFINING DOCK
LIGHTS 18480
VECTOR ENERGY CO.
LOADING DOCK LIGHT 18400
Vermilion Bay. 19520
Vermilion Bay Cutoff Channel 19520
Victoria Channel 36190
Victoria East Entrance Channel. 36165
Victoria West Entrance Channel 36405
Viola Channel. 27705
VIRGINIA RANGE. 14630

W

WADE HAMPTON LIGHT 173 14445
WADLINGTON LIGHT 214 14750
WAGGAMAN LIGHT 109 13815
Waterford Harbor Channel 25330
Watergate Marina Channel 25235
WATERGATE MARINA
BREAKWATER LIGHT 2. 25280
Weekley Bayou 30670
WEEKS BAY ENTRANCE
LIGHT 1 5770
WEEKS BAYOU LIGHT 33665
Weeks Island Channel. 19695
WEEKS ISLAND PIPELINE
MARKER LIGHT 33650
WEGO LIGHT 141A 14140
Well Point Daybeacon 1 26745
West Bay
(EAST BAY TO
WEST BAY (Chart 11390)) 29835
West Bay
(Galveston - Freeport) 35015
WEST BLACK BAY CHANNEL
LIGHT 78A. 12315
West Cote Blanche Bay 19195
West Grand Lagoon Channel 3685
WEST LAKE SHIP
BERTH 13 DOCK LIGHT 21275
West Pearl River 9460
WEST POINT LIGHT 7 13000
WESTLAKE DOCK LIGHT 21230
Westwego Traffic Light. 13715
WESTWEGO WATER INTAKE
LIGHT 13720
Wetappo Creek 29295
Weyerhaeuser Water Intake 5540
WHITE ALDER MEMORIAL
LIGHT 195A. 14605
WHITE CASTLE LIGHT 193 14595
WHITE CASTLE RANGE 14585
WHITE LAKE. 20025
WHITE ROSE LIGHT 141 14135
WILDER FLATS LIGHT 8 13005
WILLOW GLEN WHARF
LIGHTS 14660
Wolf River. 9025
WOODLAND LIGHT 134. 14060
WYANDOTTE CHEMICAL
DOCK LIGHTS 14545

Y

Yazoo Lake Entrance Channel
Daybeacon 2 7180

Z

ZEN-NOH GRAIN DOCK
LIGHTS 14340

Inter.	U.S.
J3299.4	1410
J3299.6	1415
J3300	1420
J3300.1	10, 1425
J3305	1730
J3306	30
J3306.2	40
J3306.3	35
J3306.32	45
J3306.34	25
J3306.4	2170
J3310	2415
J3310.1	2420
J3311	2425
J3312	2455
J3312.1	2460
J3338	2685
J3338.1	2690
J3350	2850
J3351	2860
J3352	2865
J3368	2920
J3368.1	130, 2925
J3370.4	3125
J3371.4	3175
J3371.41	3180
J3372.4	3260
J3372.6	3270
J3372.7	3275
J3373	3295
J3373.24	3310
J3373.26	3315
J3373.3	3640
J3373.6	3355
J3373.8	3405
J3373.9	3410
J3374	3415
J3374.2	3420
J3374.4	3425
J3374.6	3430
J3374.8	3505
J3375.5	3765
J3376	3770
J3377	3805
J3394	180, 3940
J3396	3930
J3396.1	3935
J3400	4005
J3400.1	4010
J3404	4075
J3404.1	4080
J3406	4175
J3406.1	4180
J3408	4330
J3409	4215
J3409.3	4235
J3409.31	4240
J3409.8	4285
J3409.81	4290
J3410	4355
J3412	4385
J3413	4450
J3418	31560
J3419	31555
J3420	31550
J3438	4950
J3438.1	245, 4955, 4960
J3440	32355
J3441	32350
J3442	32340
J3443	32330
J3444	32300
J3445	32265
J3446	32245
J3447	32225
J3448	32205
J3449	32190
J3449.6	5585
J3450	32160
J3451	32150
J3458	5770
J3459	5775
J3460	5780
J3460.4	5825
J3460.42	5830
J3461	5895
J3462	5070
J3462.1	5075
J3464	5260
J3467.5	5155
J3468	5160
J3472	5165
J3473	5170
J3474	5175
J3475	5180
J3477	5185
J3478	5190
J3478.4	5195
J3479	5200
J3479.4	5205
J3481	5210
J3481.2	5215
J3482	5220
J3482.6	5225
J3483	5240
J3484	5245
J3485	5250
J3488	5255
J3489.6	5270
J3490	5275
J3493.5	6190
J3493.51	6195
J3494	5305
J3497	5320
J3498	5325
J3503	5340
J3504	5345
J3504.2	5350
J3504.3	5355
J3504.5	5360
J3505	5365
J3506	5370
J3507	5375
J3508	5380
J3509	5385
J3509.5	5390
J3510	5415
J3510.1	5420
J3511	5400
J3512	5405
J3516	5425
J3517	5430
J3517.1	5435
J3517.5	5445
J3518	5455
J3524.2	5485
J3524.3	5490
J3525	6555
J3526.2	6595
J3526.6	6605
J3527	6610
J3527.1	6615
J3537	6120
J3538	6140
J3539	6160
J3541.5	6025
J3541.6	6075
J3542	6080
J3542.2	6090
J3543	32370
J3544	32375
J3544.1	32380
J3548	32445
J3548.1	32450
J3548.3	32475
J3548.4	32485
J3548.6	32495
J3548.8	32515
J3550	32600
J3550.1	32605
J3552	32665
J3553	6695
J3553.2	6710
J3553.4	6735
J3553.6	6745
J3554	6640
J3555.4	6660
J3558	6825
J3558.1	6830
J3561	6930
J3561.1	6935
J3561.4	6945
J3562	6955
J3562.1	6960
J3564	7065
J3564.1	7070
J3566	7075
J3566.1	7080
J3566.5	7085
J3567	7090
J3567.2	7095
J3567.3	7100
J3567.4	7140
J3568	7145
J3568.2	7150
J3568.3	7155
J3568.4	7160
J3569	7165
J3569.4	7170
J3570	7175
J3570.2	7190
J3571.22	7290
J3571.24	7315
J3571.26	7330
J3571.28	7340
J3571.3	7355
J3571.31	7360
J3571.32	7365
J3571.33	7370
J3571.34	7450
J3571.36	7445
J3571.4	7375
J3571.42	7380
J3571.44	7385
J3571.46	7390
J3571.47	7405
J3571.48	7410
J3571.49	7415
J3571.5	7420
J3571.6	7425
J3571.7	7435
J3571.71	7440
J3571.73	7465
J3571.74	7470
J3574	7495
J3576	7520
J3576.6	7530
J3576.8	7550
J3577	7555
J3577.1	7575
J3577.11	7280
J3577.2	7570
J3577.4	7595
J3577.6	7610
J3577.8	7620
J3577.84	7630
J3578	7785
J3580	7795
J3582	7800
J3586	7810
J3588	7815
J3590	7825
J3608	8485
J3608.1	8490
J3610	8830
J3616	8605
J3618	8610
J3618.2	8615
J3618.3	8620
J3618.4	8625
J3618.5	8630
J3618.6	8635
J3618.7	8640
J3618.8	8655
J3618.9	8660
J3619.3	8670
J3624	8675
J3624.2	8685
J3624.4	8690
J3624.6	8695
J3626	8700
J3626.2	8705
J3626.4	8710
J3626.6	8715
J3626.8	8720
J3628	8645

Inter.	U.S.
J3628.1	8650
J3631.4	8760
J3631.6	8775
J3632	8785
J3633	8815
J3636	8910
J3645	9125
J3646	9130
J3647	9135
J3648	350, 10490
J3650	10495
J3650.2	10525
J3651.2	10510
J3651.24	10505
J3651.26	10500
J3651.4	10520
J3656	10530
J3661.24	10605
J3661.26	10610
J3661.28	10680
J3661.3	10685
J3661.32	10690
J3661.34	10695
J3661.36	10700
J3661.42	10705
J3661.44	10710
J3661.46	10715
J3661.5	10725
J3661.52	10730
J3661.54	10735
J3661.56	10740
J3661.8	10745
J3661.9	10750
J3662	10755
J3662.2	10760
J3662.3	10765
J3662.4	10770
J3662.42	10775
J3662.6	10780
J3662.64	10785
J3662.66	10790
J3662.7	10795
J3662.8	10800
J3662.9	10805
J3662.94	10810
J3662.96	10815
J3663	10820
J3663.1	10845
J3663.2	10850
J3663.24	10855
J3663.4	10860
J3663.5	10865
J3663.6	10870
J3663.8	10875
J3664	10880
J3664.1	10885
J3664.2	10890
J3664.4	10900
J3664.6	10905
J3664.7	10910
J3664.8	10915
J3665	10920
J3665.2	10925
J3665.3	10930
J3665.4	10935
J3665.6	10940
J3665.62	10945
J3665.63	10950
J3665.64	10955
J3665.66	10960
J3665.7	10965
J3665.8	10970
J3665.9	10975
J3666	10980
J3666.2	10985
J3666.4	10990
J3666.45	10995
J3666.5	11000
J3666.6	11005
J3666.8	11010
J3667	11015
J3667.1	11020
J3667.14	11025
J3667.2	11030
J3667.3	11035
J3667.37	11040
J3667.4	11045
J3667.6	11050
J3667.8	11055
J3668	11060
J3668.05	11065
J3668.15	11080
J3668.2	11085
J3668.4	11110
J3668.6	11115
J3668.7	11125
J3668.8	11135
J3668.9	11140
J3669	11130
J3669.4	11150
J3671	12475
J3673	12505
J3675	12520
J3682	12550
J3684	12560
J3684.1	12565
J3688.1	430, 12575
J3692	12580
J3694	12585
J3694.5	12590
J3696	12595
J3700	12600
J3702	12605
J3704	12610
J3708.1	12620
J3710	12625
J3714	455, 12690
J3716	12680
J3734	12725
J3736	12730
J3738	12735
J3740	12740
J3742	12745
J3750	12750
J3752	12755
J3754	12760
J3758	12770
J3762	12775
J3763	12780
J3764	12785
J3765	12800
J3765.4	12795
J3766	12805
J3767	12790
J3770	12810
J3772	12825
J3774	12830
J3775	12835
J3778	12840
J3779	12850
J3780	12845
J3782	12860
J3783	12865
J3784	12870
J3784.1	12875
J3790	12900
J3794	12930
J3794.1	12935
J3796	12955
J3797	12960
J3797.2	12965
J3799	12970
J3800	12980
J3804	12990
J3804.2	12995
J3805	13000
J3806	13005
J3809	13010
J3810	13025
J3814	13035
J3816	13040
J3818	13045
J3820	13050
J3822	13060
J3823	13065
J3824	13070
J3825	13075
J3826	13080
J3828	13085
J3834	13100
J3835	13105
J3836	13110
J3836.1	13115
J3836.2	13120
J3837	13125
J3838	13130
J3840	13135
J3841	13140
J3841.2	13145
J3842	13150
J3843	13155
J3844	13160
J3845	13170
J3846	13175
J3848	13180
J3850	13185
J3850.2	13190
J3851	13195
J3851.4	13200
J3851.6	13205
J3851.8	13210
J3854	13220
J3856	13225
J3858	13230
J3859	13235
J3860	13240
J3864	13245
J3865	13250
J3866	13255
J3869	13335
J3870	13345
J3872	13350
J3876	13360
J3880	13365
J3881	13370
J3881.2	13375
J3881.4	13380
J3884	13400
J3888	13410
J3890	13415
J3895	13425
J3898	13430
J3900	13435
J3900.2	13440
J3900.4	13445
J3900.6	13450
J3901	13455
J3901.8	13460
J3902	13465
J3904	13470
J3905	13485
J3906	13490
J3909	13495
J3910	13500
J3910.4	13505
J3911	13515
J3911.2	13520
J3911.5	13530
J3911.7	13535
J3912	13545
J3912.02	13550
J3912.04	13540
J3912.2	13555
J3913.2	13570
J3913.4	13575
J3913.44	13590
J3913.5	13595
J3913.6	13600
J3913.62	13610
J3913.64	13605
J3913.69	13630
J3913.7	13635
J3913.72	13640
J3913.74	13645
J3913.8	13660
J3913.82	13665
J3913.86	13675
J3913.88	13680
J3913.9	13685
J3913.92	13690
J3913.94	13695
J3913.96	13700
J3913.98	13705
J3914	13720
J3914.01	13730
J3914.06	13740

Inter.	U.S.
J3914.07	13750
J3914.12	13745
J3914.14	13760
J3914.16	13765
J3914.18	13770
J3914.24	13815
J3914.28	13825
J3914.29	13835
J3914.32	13840
J3914.34	13845
J3914.36	13850
J3914.37	13855
J3914.38	13860
J3914.4	13875
J3914.41	13880
J3914.42	13885
J3914.43	13890
J3914.44	13895
J3914.46	13900
J3914.48	13905
J3914.5	13910
J3914.52	13915
J3914.54	13920
J3914.6	13950
J3914.64	13975
J3914.66	13980
J3914.72	13990
J3914.74	14000
J3914.76	14005
J3914.78	14010
J3914.8	14030
J3914.82	14025
J3914.88	14035
J3914.9	14040
J3914.94	14050
J3914.96	14055
J3914.98	14060
J3915	14065
J3915.02	14070
J3915.04	14075
J3915.06	14080
J3915.07	14095
J3915.1	14105
J3915.12	14110
J3915.16	14120
J3915.22	14135
J3915.24	14140
J3915.26	14145
J3915.28	14150
J3915.3	14155
J3915.32	14160
J3915.34	14170
J3915.36	14175
J3915.38	14195
J3915.4	14200
J3915.42	14205
J3915.44	14210
J3915.46	14215
J3915.48	14220
J3915.5	14225
J3915.52	14230
J3915.53	14235
J3915.54	14240
J3915.56	14245
J3915.57	14250
J3915.58	14255
J3915.6	14260
J3915.62	14265
J3915.64	14280
J3915.66	14285
J3915.68	14290
J3915.7	14295
J3915.72	14300
J3915.74	14305
J3915.82	14325
J3915.84	14330
J3915.86	14335
J3915.88	14340
J3915.9	14345
J3915.92	14355
J3915.94	14360
J3915.96	14365
J3915.97	14370
J3915.98	14375
J3916	14405
J3916.02	14410
J3916.04	14415
J3916.06	14420
J3916.08	14425
J3916.1	14430
J3916.12	14435
J3916.14	14440
J3916.16	14445
J3916.18	14450
J3916.2	14465
J3916.22	14455
J3916.24	14460
J3916.26	14470
J3916.28	14475
J3916.29	14480
J3916.3	14485
J3916.32	14490
J3916.34	14495
J3916.35	14500
J3916.36	14505
J3916.38	14510
J3916.44	14530
J3916.47	14540
J3916.48	14545
J3916.5	14550
J3916.52	14555
J3916.54	14560
J3916.56	14565
J3916.58	14570
J3916.6	14575
J3916.61	14580
J3916.64	14585
J3916.65	14590
J3916.66	14595
J3916.68	14600
J3916.7	14605
J3916.72	14610
J3916.74	14615
J3916.75	14620
J3916.78	14630
J3916.79	14635
J3916.82	14645
J3916.84	14650
J3916.88	14660
J3916.9	14665
J3916.92	14670
J3916.93	14675
J3916.96	14685
J3917	14695
J3917.01	14700
J3917.02	14705
J3917.04	14710
J3917.06	14715
J3917.08	14720
J3917.1	14725
J3917.11	14730
J3917.13	14740
J3917.14	14745
J3917.18	14755
J3917.2	14760
J3917.22	14765
J3917.24	14770
J3917.3	14785
J3917.32	14790
J3917.34	14795
J3917.36	14805
J3917.38	14815
J3917.4	14825
J3917.41	14830
J3917.43	14845
J3917.44	14850
J3917.46	14855
J3917.48	14860
J3917.52	14910
J3917.58	14930
J3918.5	14940
J3922	15250
J3928	15340
J3931	15365
J3932	16205
J3940	530
J3945	605
J3945.2	600
J3950	16550
J3950.4	16540
J3951	16555
J3954	16520
J3954.1	16525
J3966	17415
J3967.2	17430
J3967.4	17435
J3968	17440
J3968.2	17445
J3968.4	17450
J3969	17635
J3970	17685
J3972	17705
J3973	17715
J3977.2	18000
J3977.3	18010
J3977.4	18020
J3978	810, 18030
J3978.2	18040
J3978.24	18045
J3978.4	18055
J3978.6	18060
J3978.7	18070
J3978.72	18065
J3978.74	18075
J3978.76	18080
J3978.78	18085
J3978.8	18090
J3978.82	18095
J3979	18100
J3979.02	18145
J3979.04	18150
J3979.06	18155
J3979.08	18160
J3979.2	18165
J3988	20555
J3988.1	20560
J3988.5	20635
J3988.6	20640
J3989	20645
J3989.05	20650
J3989.1	20655
J3989.25	20675
J3989.3	20680
J3989.35	20685
J3989.36	20690
J3989.4	20695
J3989.41	20700
J3989.45	20705
J3989.5	20710
J3989.55	20715
J3989.6	20720
J3989.65	20725
J3989.7	20730
J3989.75	20745
J3989.8	20750
J3989.85	20755
J3989.9	20760
J3989.95	20765
J3990	20770
J3990.05	20775
J3990.1	20780
J3990.15	20785
J3990.2	20790
J3990.25	20795
J3990.3	20800
J3990.35	20805
J3990.4	20810
J3990.45	20815
J3990.5	20820
J3990.55	20825
J3990.6	20830
J3990.65	20835
J3990.8	20850
J3990.85	20855
J3990.9	20860
J3990.95	20875
J3991	20880
J3991.05	20865
J3991.06	20870
J3991.1	20885
J3991.15	20890
J3991.2	20895
J3991.25	20900
J3991.3	20920
J3991.31	20925
J3991.5	20935

Inter.	—	U.S.
J3991.55		20905
J3991.6		20940
J3991.65		20945
J3991.7		20950
J3991.75		20955
J3991.8		20960
J3991.85		20965
J3991.9		20975
J3991.91		20980
J3992.05		20985
J3992.1		20990
J3992.2		21005
J3992.25		21010
J3992.3		21015
J3992.35		21020
J3992.375		21025
J3992.45		21030
J3992.5		21035
J3992.55		21040
J3992.6		21045
J3992.65		21050
J3992.73		21055
J3992.74		21145
J3992.76		21070
J3992.77		21075
J3992.78		21125
J3992.8		21100
J3992.82		21110
J3992.84		21115
J3992.86		21120
J3992.9		21150
J3992.95		21155
J3993		21160
J3993.05		21165
J3993.1		21170
J3993.15		21175
J3993.2		21190
J3993.25		21195
J3993.3		21200
J3993.35		21205
J3993.45		21215
J3993.5		21220
J3993.55		21225
J3993.6		21230
J3993.63		21235
J3993.65		21245
J3993.67		21250
J3993.68		21255
J3993.7		21260
J3993.75		21270
J3993.8		21275
J3993.85		21290
J3993.9		21295
J3993.95		21300
J3994		21305
J3996		1075
J4000		1080
J4002		21420
J4002.1		21425
J4006		21485
J4006.1		21490
J4008		21545
J4008.1		21550
J4011		21585
J4013		21590
J4017		21595
J4019		21600
J4020		21760
J4022		21765
J4022.1		21770
J4022.2		21775
J4022.21		21780
J4022.25		21785
J4022.3		21790
J4022.35		21795
J4022.36		21800
J4022.4		21805
J4022.45		21810
J4022.46		21815
J4022.5		21820
J4022.55		21825
J4022.6		21830
J4022.65		21835
J4022.7		21840
J4022.75		21855
J4022.8		21860
J4022.85		21865
J4022.86		21870
J4022.9		21875
J4022.95		21880
J4023		21885
J4023.05		21890
J4023.1		21895
J4023.15		21900
J4023.2		21915
J4023.21		21920
J4023.25		21905
J4023.26		21910
J4023.3		21925
J4023.31		21930
J4023.35		21935
J4023.4		21960
J4023.45		21970
J4023.46		21975
J4023.5		21955
J4023.55		21965
J4023.6		22280
J4023.63		22290
J4023.65		22295
J4023.7		22305
J4023.71		22310
J4023.8		22320
J4023.9		22330
J4023.95		22335
J4024		22340
J4024.05		22345
J4024.1		22350
J4024.11		22355
J4024.15		22360
J4024.2		22365
J4024.25		22370
J4024.3		22375
J4024.35		22380
J4024.4		22385
J4024.45		22395
J4024.5		22400
J4024.55		22405
J4024.7		22420
J4024.75		22425
J4024.76		22430
J4024.8		22435
J4024.81		22440
J4024.85		22445
J4024.9		22450
J4024.95		22455
J4025		22460
J4025.05		22465
J4025.1		22470
J4025.2		22475
J4025.25		22480
J4025.3		22485
J4025.35		22490
J4025.4		22495
J4025.45		22500
J4025.5		22505
J4025.55		22510
J4025.6		22515
J4025.65		22520
J4025.7		22530
J4025.8		22535
J4025.85		22540
J4025.9		22545
J4026.2		22550
J4032		22645
J4034		22640
J4036		22605
J4036.1		22610
J4037		22660
J4037.1		22665
J4040		22700
J4040.1		22705
J4041		22790
J4042		22795
J4042.4		22805
J4043		22810
J4045		34290
J4046		34295
J4047		34325
J4047.5		34335
J4048		34355
J4050.9		34480
J4051		34475
J4051.1		34605
J4051.9		34800
J4052		34795
J4052.1		34870
J4052.3		34895
J4052.6		34925
J4052.61		34930
J4052.8		34995
J4052.81		35000
J4053		22820
J4053.4		34410
J4056		24700
J4056.1		24705
J4058		24715
J4058.1		24720
J4060		24755
J4060.1		24760
J4062		24765
J4062.1		24770
J4064		24795
J4064.1		24800
J4067		24825
J4067.1		24830
J4069		24820
J4071		22840
J4071.1		22845
J4072		22850
J4072.1		22855
J4076		22880
J4076.1		22885
J4080		22950
J4080.1		22955
J4084		22925
J4086		22930
J4088		22960
J4090		22965
J4091		22980
J4092		22985
J4098		23010
J4099		23015
J4101		25045
J4103		23040
J4104		23050
J4104.1		23055
J4112		23100
J4112.2		23105
J4112.4		23110
J4112.6		23115
J4114		23120
J4116		23125
J4117		23145
J4118		23150
J4121		23165
J4122		23170
J4124		23185
J4126		23190
J4129		23205
J4130		23210
J4132		23215
J4132.1		23220
J4132.4		23230
J4132.41		23235
J4133		23310
J4134		23315
J4138		23330
J4139		23335
J4141		23345
J4142		23350
J4142.05		23355
J4142.06		23360
J4142.1		23380
J4142.11		23385
J4142.25		23375
J4142.35		23535
J4142.36		23540
J4142.4		23545
J4142.41		23550
J4142.45		23825
J4142.46		23830
J4142.5		23835
J4142.51		23840
J4142.55		23575
J4142.65		24005
J4142.66		24010

Inter.	—	U.S.
J4142.7		24015
J4142.71		24020
J4142.85		24045
J4142.9		24050
J4142.95		24055
J4142.96		24060
J4143		24075
J4143.01		24080
J4143.05		24085
J4143.06		24090
J4143.15		24070
J4143.31		24150
J4143.35		24155
J4143.36		24160
J4143.5		24210
J4143.51		24215
J4143.56		24225
J4143.6		24205
J4143.75		24260
J4143.8		24270
J4143.85		24275
J4143.86		24280
J4143.9		24285
J4143.91		24290
J4143.95		24295
J4144		24300
J4144.2		24405
J4144.25		24410
J4144.3		24425
J4144.35		24430
J4144.4		24435
J4144.45		24445
J4144.5		24450
J4144.55		24455
J4144.6		24460
J4144.65		24465
J4144.7		24470
J4144.75		24475
J4144.85		24490
J4144.9		24495
J4145		24500
J4145.05		24505
J4145.1		24510
J4145.25		24525
J4145.3		24535
J4148		25060
J4150		25560
J4150.1		25565
J4151.2		25550
J4151.25		25555
J4158		23420
J4160		23445
J4165		24545
J4166		24555
J4167		24565
J4168		24595
J4179		25625
J4180		25650
J4180.1		25655
J4181		25660
J4181.1		25665
J4181.2		25670
J4181.3		25690
J4181.31		25695
J4181.4		25700
J4181.6		25720
J4181.7		25725
J4181.8		25735
J4181.9		25740
J4192		25965
J4192.1		25970
J4193		26010
J4193.1		26015
J4193.24		26005
J4193.32		26045
J4193.36		26055
J4193.4		26060
J4193.5		26065
J4193.7		26070
J4193.8		26075
J4194		26080
J4194.05		26085
J4194.15		26090
J4194.2		26095
J4194.4		26100
J4194.5		26105
J4194.55		26110
J4194.6		26115
J4194.8		26120
J4194.82		26125
J4194.84		26130
J4194.86		26135
J4194.88		26140
J4194.9		26145
J4194.92		26150
J4194.94		26155
J4194.96		26160
J4194.98		26165
J4195		26170
J4195.02		26175
J4195.03		26180
J4195.06		26185
J4195.08		26190
J4195.1		26195
J4195.12		26200
J4195.14		26205
J4195.16		26210
J4195.18		26215
J4195.2		26220
J4195.22		26225
J4195.24		26230
J4195.26		26235
J4195.28		26240
J4195.3		26245
J4195.32		26250
J4195.34		26255
J4195.36		26260
J4195.38		26265
J4195.4		26270
J4195.42		26275
J4195.44		26280
J4195.46		26285
J4195.48		26290
J4195.5		26295
J4195.52		26300
J4195.54		26305
J4195.56		26310
J4195.58		26320
J4195.59		26325
J4195.62		26340
J4195.63		26345
J4195.66		26330
J4195.68		26335
J4195.7		26350
J4195.72		26355
J4195.74		26360
J4195.76		26365
J4195.78		26370
J4195.8		26375
J4195.82		26380
J4195.84		26385
J4195.85		26390
J4195.88		26395
J4195.9		26400
J4195.91		26405
J4195.94		26410
J4195.96		26415
J4196.02		26455
J4196.04		26460
J4196.06		26465
J4196.12		26470
J4196.14		26495
J4196.2		26500
J4196.22		26505
J4196.23		26510
J4196.26		26730
J4196.28		26735
J4196.3		26740
J4196.4		26530
J4196.44		26580
J4196.5		36020
J4197		36025
J4213		26995
J4213.1		27000
J4213.2		27055
J4213.25		27155
J4213.26		27160
J4213.3		27170
J4213.45		27190
J4213.47		27195
J4213.49		27200
J4213.61		27420
J4213.65		27425
J4213.7		27430
J4213.75		27435
J4213.8		27450
J4213.85		27455
J4213.9		27460
J4213.95		27465
J4214		27470
J4214.05		27475
J4214.1		27480
J4214.18		27490
J4214.2		27495
J4214.25		27500
J4214.3		27440
J4214.31		27445
J4214.35		27505
J4214.4		27515
J4214.41		27520
J4214.45		27525
J4214.5		27530
J4214.55		27535
J4214.6		27540
J4214.65		27555
J4214.7		27560
J4214.75		27565
J4214.8		27570
J4214.85		27585
J4214.9		27590
J4215.03		27595
J4215.05		27600
J4215.1		27605
J4215.15		27610
J4215.2		27615
J4215.25		27575
J4215.26		27580
J4215.3		27940
J4215.35		27945
J4215.55		27640
J4215.56		27645
J4215.65		27650
J4215.75		27655
J4215.76		27660
J4215.8		27665
J4215.81		27670
J4215.9		27685
J4215.91		27690
J4215.95		27695
J4215.96		27700
J4216		27705
J4216.01		27710
J4216.1		27715
J4216.15		27720
J4216.16		27725
J4216.2		27060
J4216.25		27065
J4216.3		27095
J4216.35		27110
J4216.4		27130
J4216.45		27140
J4216.5		37695
J4216.55		37650
J4216.57		37700
J4216.6		27735
J4216.65		27740
J4216.75		27745
J4216.8		27755
J4216.9		27760
J4216.91		27765
J4216.95		27770
J4216.96		27775
J4217		27780
J4217.05		27785
J4217.1		27790
J4217.15		27795
J4217.2		27800
J4217.25		27820
J4217.3		27825
J4217.35		27835
J4217.4		27840
J4217.45		27845
J4217.55		27850
J4217.6		27855
J4217.65		27860
J4217.7		27870

Inter.	—	U.S.
J4217.75		27915
J4217.8		27920
J4217.85		27925
J4224		27985
J4224.2		27990
J4226.5		28150
J4226.51		28155
J4226.55		28235
J4226.56		28240
J4226.6		28245
J4226.65		28260
J4226.75		28280
J4226.8		28285
J4226.85		28345
J4226.9		28350
J4226.91		28355
J4226.95		28360
J4226.96		28365
J4227		28370
J4227.05		28375
J4227.1		28380
J4227.11		28385
J4227.15		28390
J4227.2		28395
J4227.21		28400
J4227.25		28405
J4227.3		28410
J4227.35		28415
J4227.4		28435
J4227.41		28440
J4227.45		28430
J4227.5		28420
J4227.51		28425
J4227.55		28445
J4227.6		28450
J4227.7		28470
J4227.8		28475
J4227.9		28485
J4227.95		28490
J4228		28495
J4228.05		28460
J4228.06		28465
J4228.1		28295
J4228.15		28305
J4228.2		28315
J4228.25		28320
J4228.3		28325
J4228.35		28330
J4228.4		28310
J4228.45		40660