Dosewallips Alternative A - Current Management

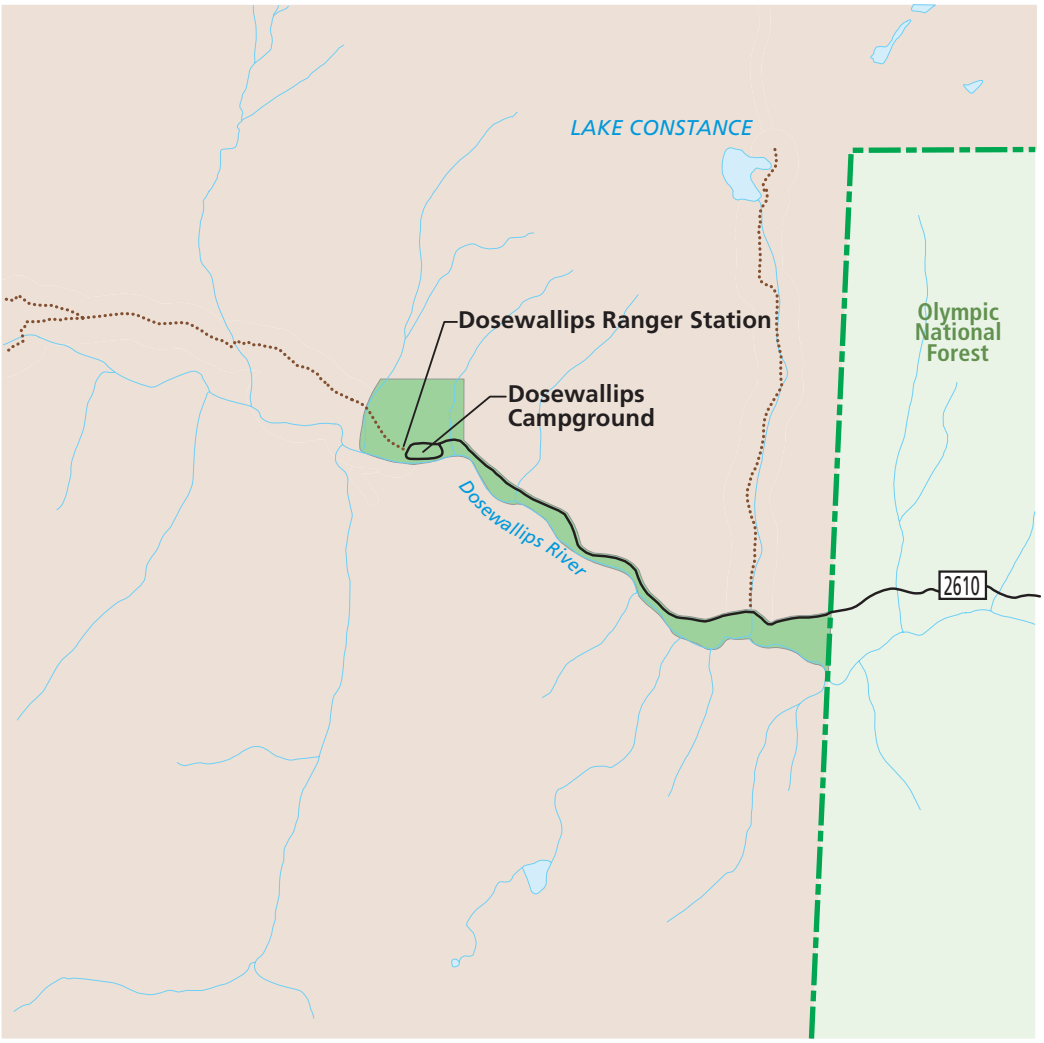

1. Road access would be provided.

2. The campground and ranger station would be open seasonally.

Legend

- Low Use Zone
- NPS Wilderness
- NPS Boundary
- Trail
- Paved road
- Unpaved road
- USFS

North

0 .5 1 mile

Location

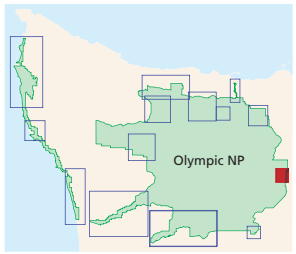

Dosewallips Alternative B - Resource Protection Emphasis

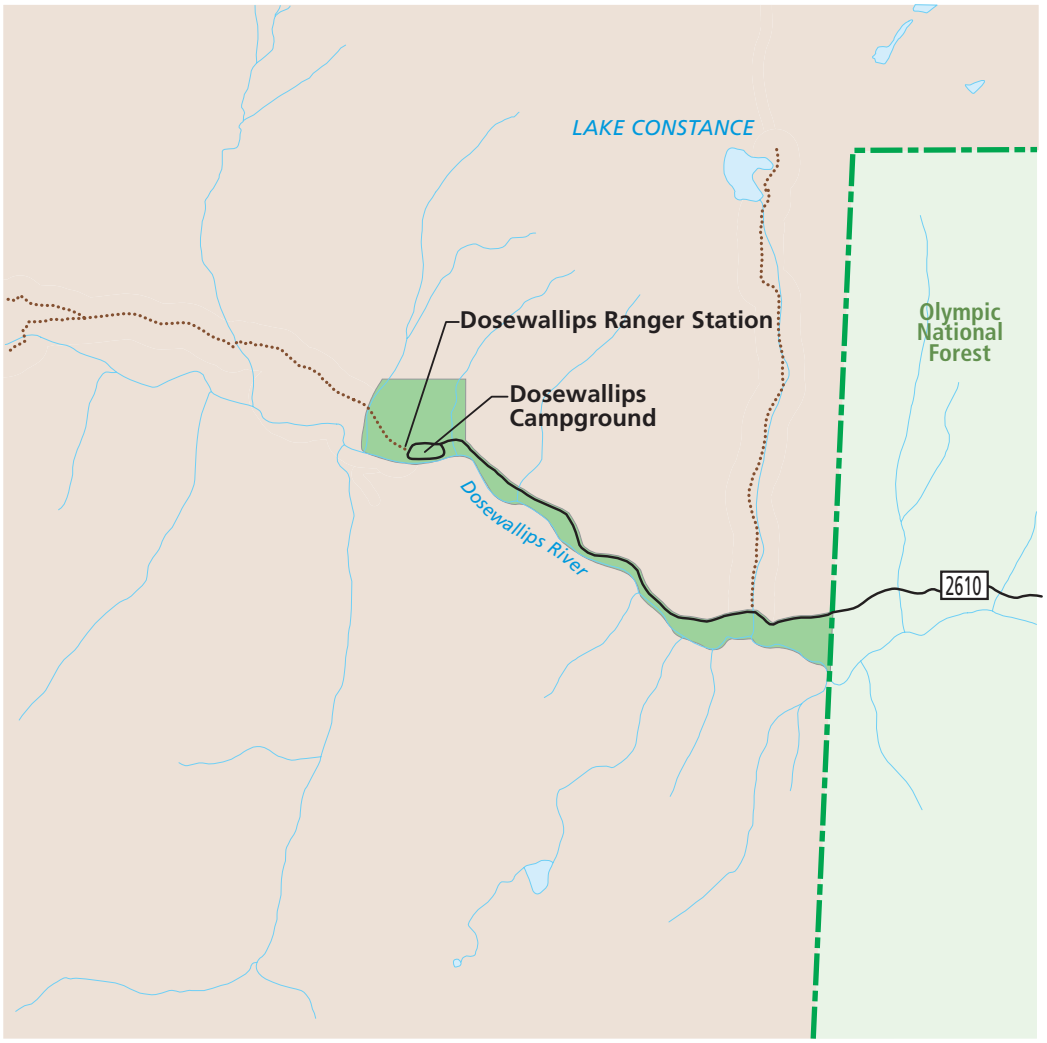

1. Road would not be repaired if irreparable damage occurs within the park; the road would be converted to a trail and the area would be rehabilitated.

2. The campground and ranger station would be reduced or eliminated.

Legend

- Low Use Zone
- NPS Wilderness
- NPS Boundary
- Trail
- Paved road
- Unpaved road
- USFS

North

0 .5 1 mile

Location

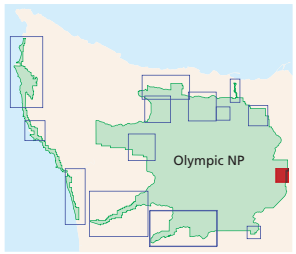

Dosewallips Alternative C - Visitor Opportunities Emphasis

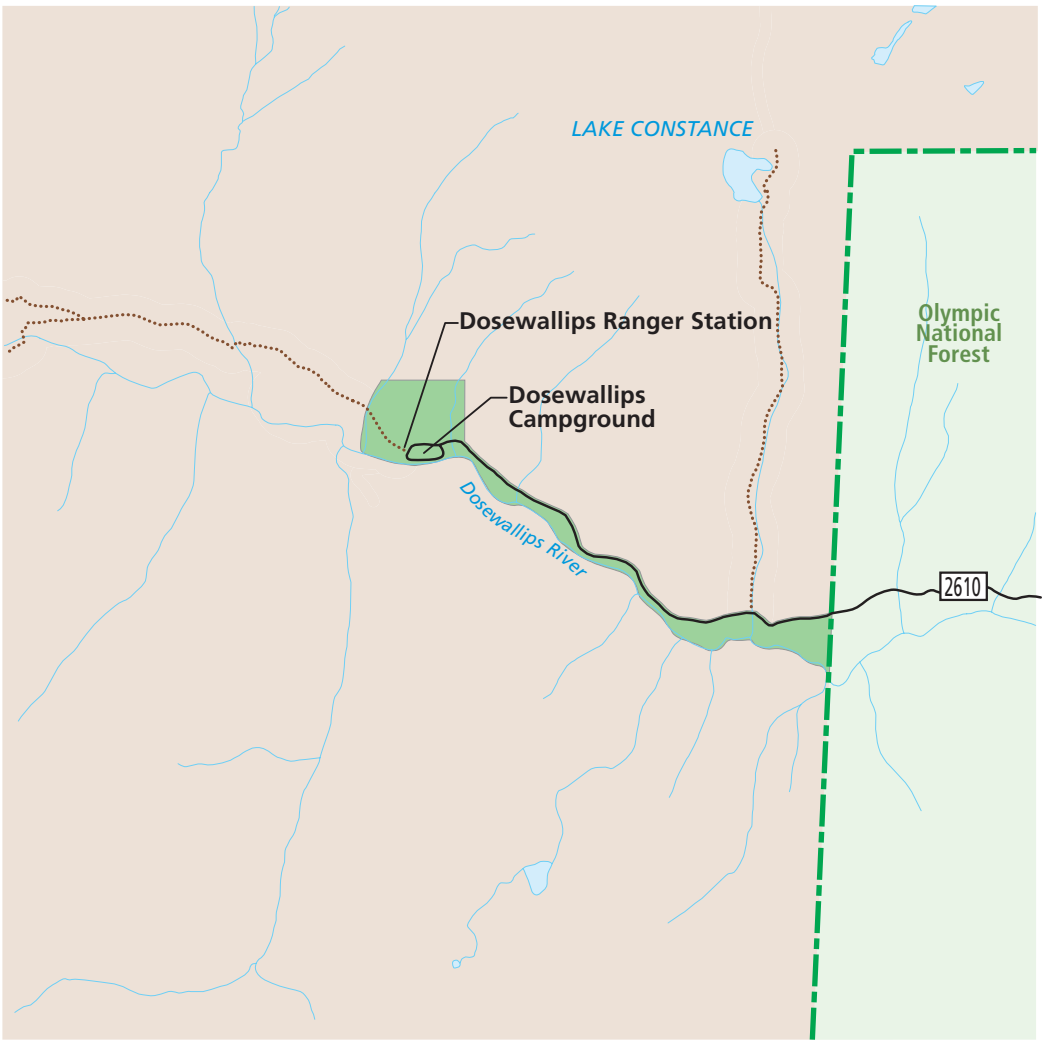

1. Road access would be improved.

2. The campground and ranger station would be open year-round.

Legend

- Low Use Zone
- NPS Wilderness
- NPS Boundary
- Trail
- Paved road
- Unpaved road
- USFS

North

0 .5 1 mile

Location

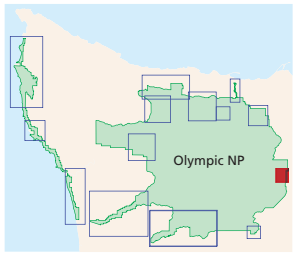

Dosewallips Alternative D - Preferred Alternative

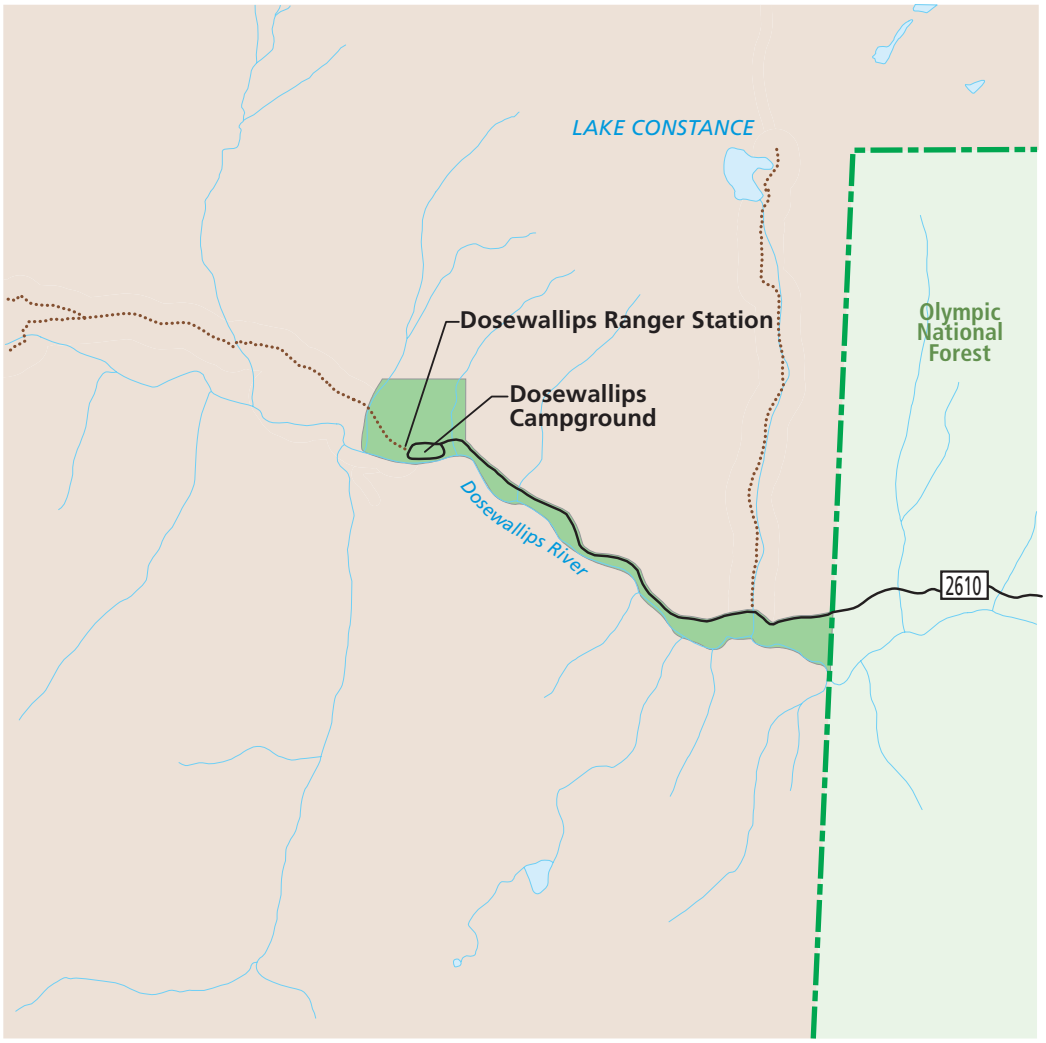

1. Road access would be provided using methods that minimize adverse effects on river processes and aquatic and riparian habitats and old-growth forests to the extent possible.

2. The ranger station and opportunities for camping would be open seasonally.

Legend

- Low Use Zone
- NPS Wilderness
- NPS Boundary
- Trail
- Paved road
- Unpaved road
- USFS

North

0 .5 1 mile
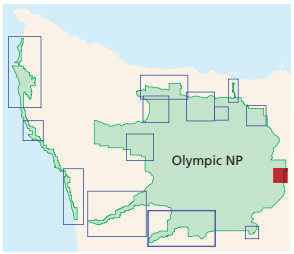
Location