SCALE 1:80,000
NAUTICAL MILES
STATUTE MILES
YARDS
LATITUDE
LONGITUDE

LOCAL MAGNETIC DISTURBANCE
Magnetic disturbances exist within the area of this chart. Differences from the normal variation have been observed as follows: Bellevue Point in Haro Strait 4°.
Mt Dallas 1080

CAUTION
Temporary changes or defects in aids to navigation are not indicated on this chart. See Notice to Mariners.

CABLE AND PIPELINE AREAS
The cable and pipeline areas falling within the areas of the larger scale Canadian charts are not shown on this chart.

NOTE C
For Canadian Firing Practice and Exercise Areas see Canadian Notice to Mariners No. 2 of each year.

COURSES
Courses are TRUE and must be CORRECTED for any variation and compass deviation.

NOTE A
Navigation regulations are published in Chapter 2, U.S. Coast Pilot 7, or weekly Notice to Mariners which include new or revised regulations. Information concerning the regulations may be obtained at the Office of the District Engineer, Corps of Engineers in Seattle, Washington.
Anchorage regulations may be obtained at the Office of the Commander, 13th Coast Guard District in Seattle, Washington.
Refer to section numbers shown with area designation.

NOTE B
Mariners should use caution as naval craft may be maneuvering within the areas. For further information consult Local Notices to Mariners.

Kelp Reefs
Qk Fl 35ft 10M
HARO STRAIT
SAN JUAN ISLAND
SAN JUAN CHANNEL
Friday Harbor
INSET 7
PAGE D
SHAW I
UPRIGHT CHANNEL
LOPEZ ISLAND
Port Stanley
Spencer Spit
THATCHER PASS
BLAKELY I
Spencer Lake
Thatcher Pt
Undertakers Reef
DECATUR ISLAND
LOPEZ SOUND
Decatur Pt
White Cliffs
LOPEZ PASS
Cape St Mary
Chadwick Hill
Watmough Head
Davidson Rock
Griffin Bay
Mosquito Pass
Lopez Hill
Iceberg Pt
Richardson
Jones Bay
Eagle Cove
Bare Point
False Bay
Low Pt
Kanaka Bay
Cattle Pt
Kings Pt
Davis Bay
Deadman Bay
Goose I
Cattle Point
Inner Passage
Salmon Bank
Fl 4sec GONG
INSET 8
PAGE D
MIDDLE CHANNEL
Middle Bank
Hein Bank
Mc Arthur Bank
UNEXPLODED BOMB (REP MAY 1963)
NAVAL OPERATING AREA (Navy-3) (see note B)
RESTRICTED AREA 204.220 (see note A)
PRECAUTIONARY AREA 161.101-161.189 (see note A)
PUGET SOUND VESSEL TRAFFIC SERVICE AREA 161.180 (see note A)
VESSEL TRAFFIC SERVICE 161.101-161.180 (see note A)
NORTHBOUND TRAFFIC LANE
SEPARATION ZONE
SOUTHBOUND TRAFFIC LANE
SOUTHBOUND PUGET SOUND TRAFFIC LANE
SEPARATION ZONE
NORTHBOUND PUGET SOUND TRAFFIC LANE
SOUTHBOUND TRAFFIC LANE
SEPARATION ZONE
DANGER AREA (see note C)
(Canadian chart 3422)
(see note D)
Use large scale Canadian charts
(Canadian chart 3423)
HAYNES CHANNEL
Fulford Reef
Chatham Pt
Discovery Island
UNITED STATES
CANADA
Johnstone Reef
Cadboro Pt
Brodie Rk
STRAIT OF JUAN DE FUCA
Minor I
Smith I
Cable Area
48°30'
48°20'
123°15'
123°10'
123°05'
123°00'
122°55'
122°50'
JOINS CHARTS 18421 AND 18465
JOINS CHART 18465
JOINS CHART 18441
JOINS PAGE A

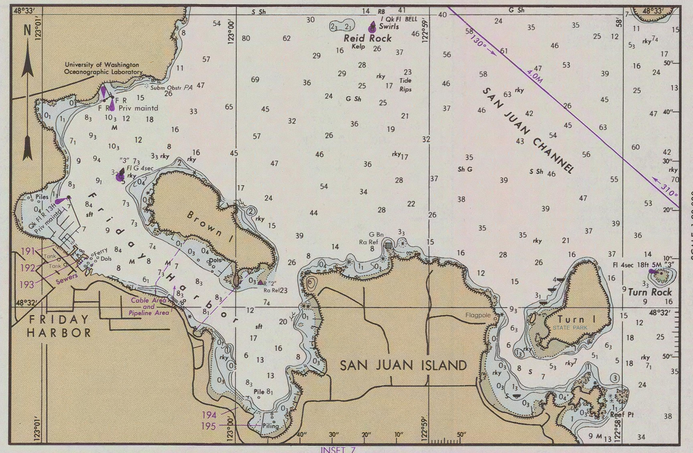

INSET 7

SCALE 1:20,000
NAUTICAL MILES
YARDS

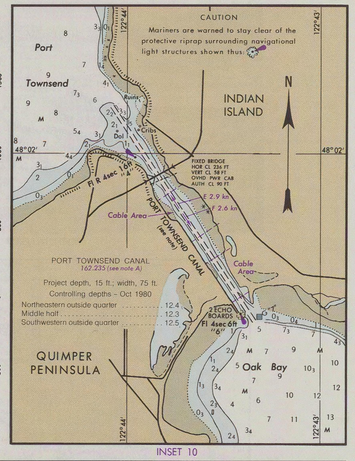

INSET 10

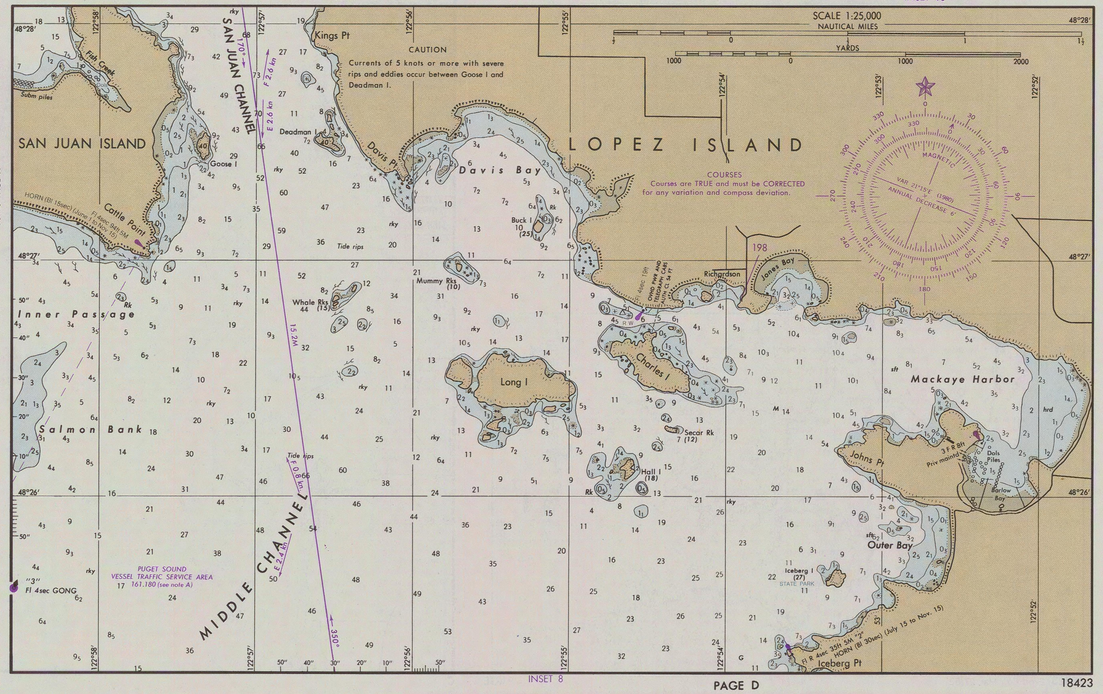

INSET 8