SCALE 1:80,000
NAUTICAL MILES
STATUTE MILES
YARDS
LATITUDE
LONGITUDE

LOCAL MAGNETIC DISTURBANCE
Magnetic disturbances exist within the area of this chart. Differences from the normal variation have been observed as follows: Bellevue Point in Haro Strait 4°.

CAUTION
Temporary changes or defects in aids to navigation are not indicated on this chart. See Notice to Mariners.

CABLE AND PIPELINE AREAS
The cable and pipeline areas falling within the areas of the larger scale Canadian charts are not shown on this chart.

NOTE C
For Canadian Firing Practice and Exercise Areas see Canadian Notice to Mariners No. 2 of each year.

COURSES
Courses are TRUE and must be CORRECTED for any variation and compass deviation.

NOTE A
Navigation regulations are published in Chapter 2, U.S. Coast Pilot 7, or weekly Notice to Mariners which include new or revised regulations. Information concerning the regulations may be obtained at the Office of the District Engineer, Corps of Engineers in Seattle, Washington.
Anchorage regulations may be obtained at the Office of the Commander, 13th Coast Guard District in Seattle, Washington.
Refer to section numbers shown with area designation.

NOTE B
Mariners should use caution as naval craft may be maneuvering within the areas. For further information consult Local Notices to Mariners.

Kelp Reefs
HARO STRAIT
SAN JUAN ISLAND
SHAW I
LOPEZ ISLAND
BLAKELY I
DECATUR ISLAND
LOPEZ SOUND
Friday Harbor
INSET 7
PAGE D
SAN JUAN CHANNEL
UPRIGHT CHANNEL
Griffin Bay
Inner Passage
Salmon Bank
INSET 8
PAGE D
MIDDLE CHANNEL
Middle Bank
Mc Arthur Bank
Hein Bank
BARNES CHANNEL
Discovery Island
SOUTHBOUND TRAFFIC LANE
SEPARATION ZONE
(see note D)
NORTHBOUND TRAFFIC LANE
SOUTHBOUND TRAFFIC LANE
SEPARATION ZONE
SOUTHBOUND PUGET SOUND TRAFFIC LANE
SEPARATION ZONE
NORTHBOUND PUGET SOUND TRAFFIC LANE
DANGER AREA
(see note C)
(Canadian chart 3422)
(Canadian chart 3423)
Use large scale Canadian charts
NAVAL OPERATING AREA
(Navy-3) (see note B)
UNEXPLODED BOMB
(REP MAY 1963)
PRECAUTIONARY AREA
161.101-161.189
(see note A)
RESTRICTED AREA 204.220 (see note A)
UNITED STATES
CANADA
STRAIT OF JUAN DE FUCA
148°30′
48°30′
48°20′
123°15′
123°10′
123°05′
123°00′
122°55′
122°50′

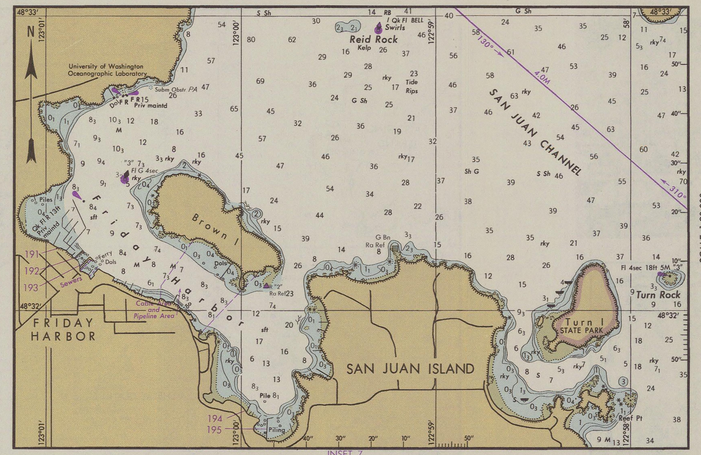
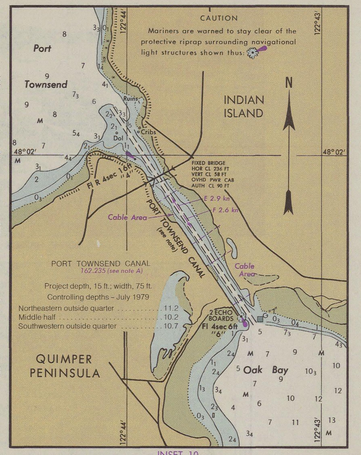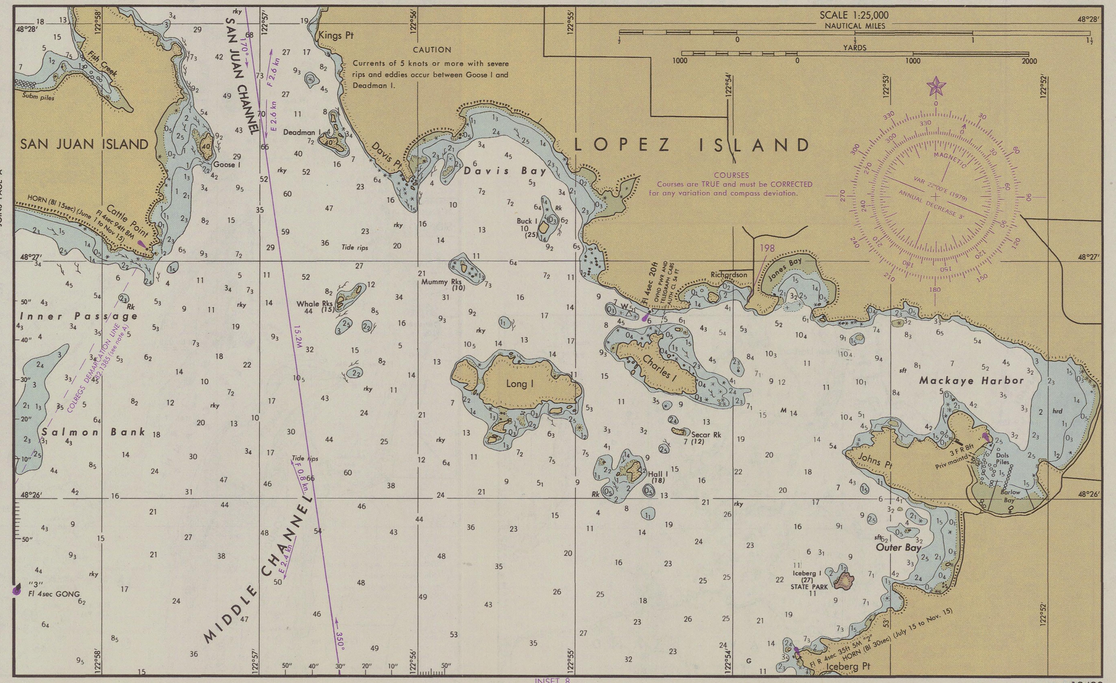
SCALE 1:20,000
NAUTICAL MILES
YARDS