

ROCHE HARBOR

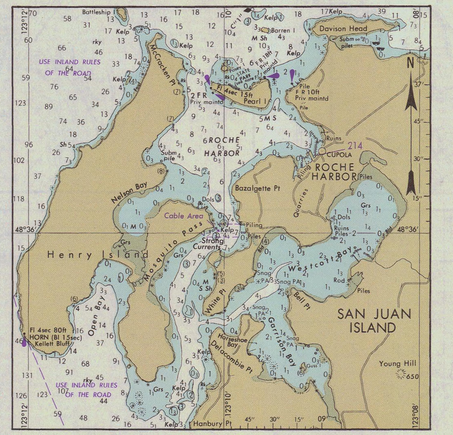

INSET 5

SCALE 1:40,000
NAUTICAL MILES
YARDS

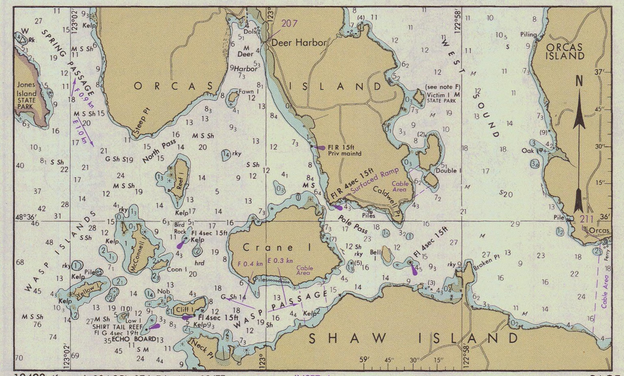

INSET 6

CABLE AND PIPELINE AREAS
These cable and pipeline areas fall within the areas of the larger scale Canadian charts are not shown on this chart.

COURSES
Courses are TRUE and must be CORRECTED for any variation and compass deviation.

NOTE C
For Canadian Firing Practice and Exercise Areas see Canadian Notice to Mariners No. 2 of each year.

NOTE F
The limits of the following state parks on this page are not shown:
DOE ISLAND
POSEY ISLAND
SKULL ISLAND
VICTIM ISLAND

CAUTION
Temporary changes or defects in aids to navigation are not indicated on this chart. See Notice to Mariners.

LOCAL MAGNETIC DISTURBANCE
Magnetic disturbances exist within the area of this chart. Differences from the normal variation have been observed as follows:
Vicinity of Point Doughty more than 2° NW head of East Sound

SCALE 1:80,000
NAUTICAL MILES
STATUTE MILES
YARDS