NAUTICAL CHART

12372 *(formerly 116-SC)*

MERCATOR PROJECTION AT SCALE 1:40,000
SOUNDINGS IN FEET AT MEAN LOW WATER

HEIGHTS

Heights in feet above Mean High Water

AUTHORITIES

Hydrography and topography by the National Ocean Survey (formerly the Coast and Geodetic Survey) with additional data from the Corps of Engineers and U.S. Coast Guard.

SUPPLEMENTAL INFORMATION

Consult U. S. Coast Pilot 2 for important supplemental information

For Symbols and Abbreviations, see Chart No. 1

CAUTION

This chart has been corrected from the Notice to Mariners published weekly by the Defense Mapping Agency Hydrographic Center and the Local Notice to Mariners issued periodically by each U.S. Coast Guard district to the print date shown in the lower left hand corner.

Published at Washington, D. C.
U. S. DEPARTMENT OF COMMERCE
NATIONAL OCEANIC AND ATMOSPHERIC ADMINISTRATION
NATIONAL OCEAN SURVEY

NOTE A

Navigation regulations are published in Chapter 2, U.S. Coast Pilot 2, or weekly Notice to Mariners which include new or revised regulations. Information concerning the regulations may be obtained at the Office of the Division Engineer, Corps of Engineers in Waltham, Mass.

Anchorage regulations may be obtained at the Office of the Commander, 3rd Coast Guard District in New York, N.Y.

Refer to section numbers shown with area designation.

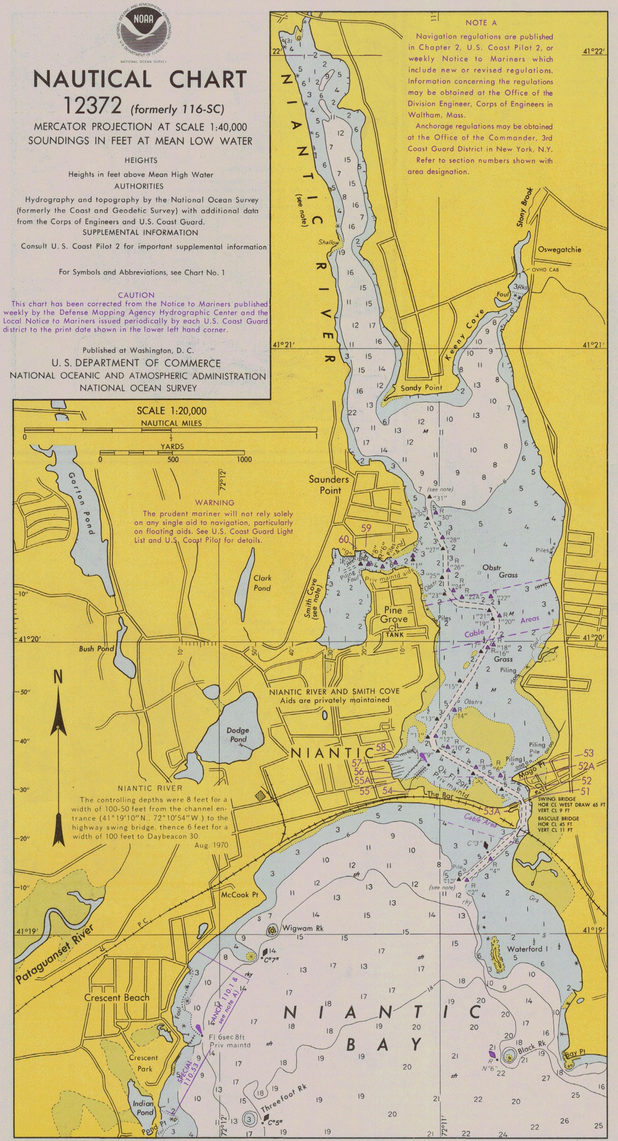

INSET 2

JOINS NORWICH EXTENSION BELOW

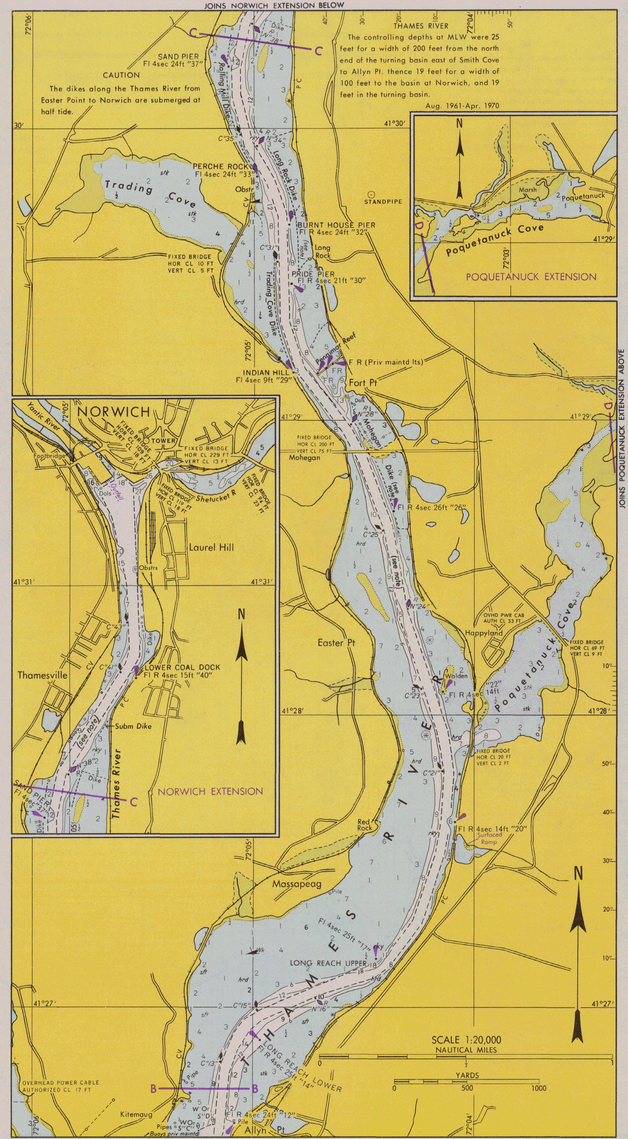

JOINS POQUETANUCK EXTENSION ABOVE

THAMES RIVER EXTENSION

PAGE B

JOINS EXTENSION AT LEFT

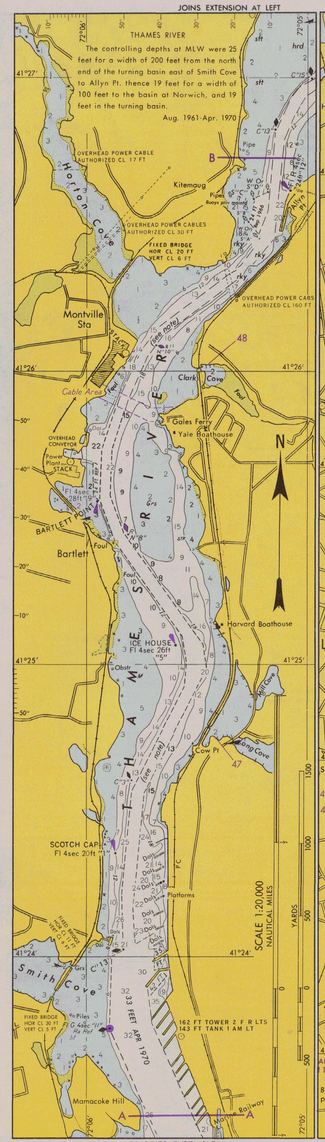

THAMES RIVER EXTENSION

JOINS EXTENSION AT LEFT

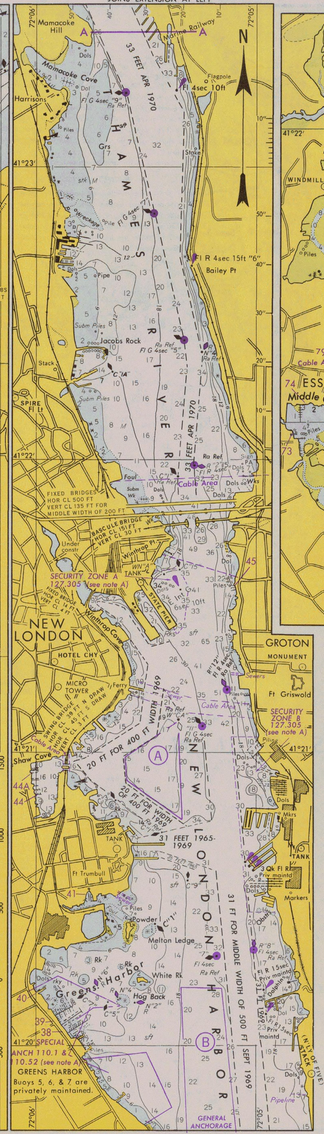

INSET 1

JOINS EXTENSION AT RIGHT

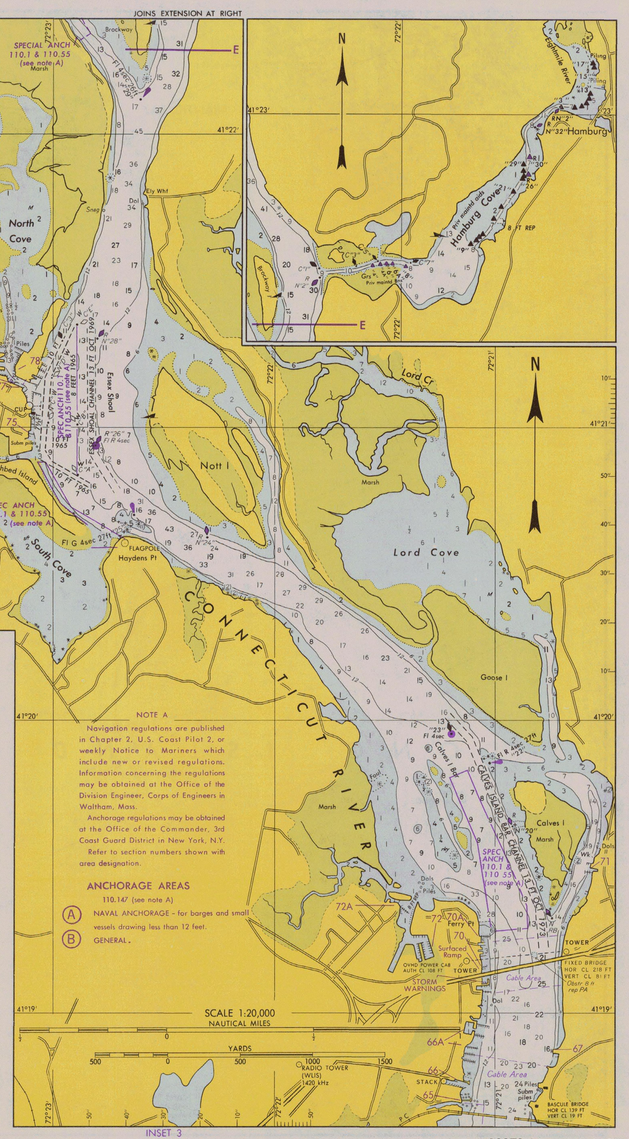

INSET 3

PAGE B